

S.N.C.F.

RÉGION DU SUD-EST

---

CARNET

DE

PROFILS ET SCHÉMAS

---

1959

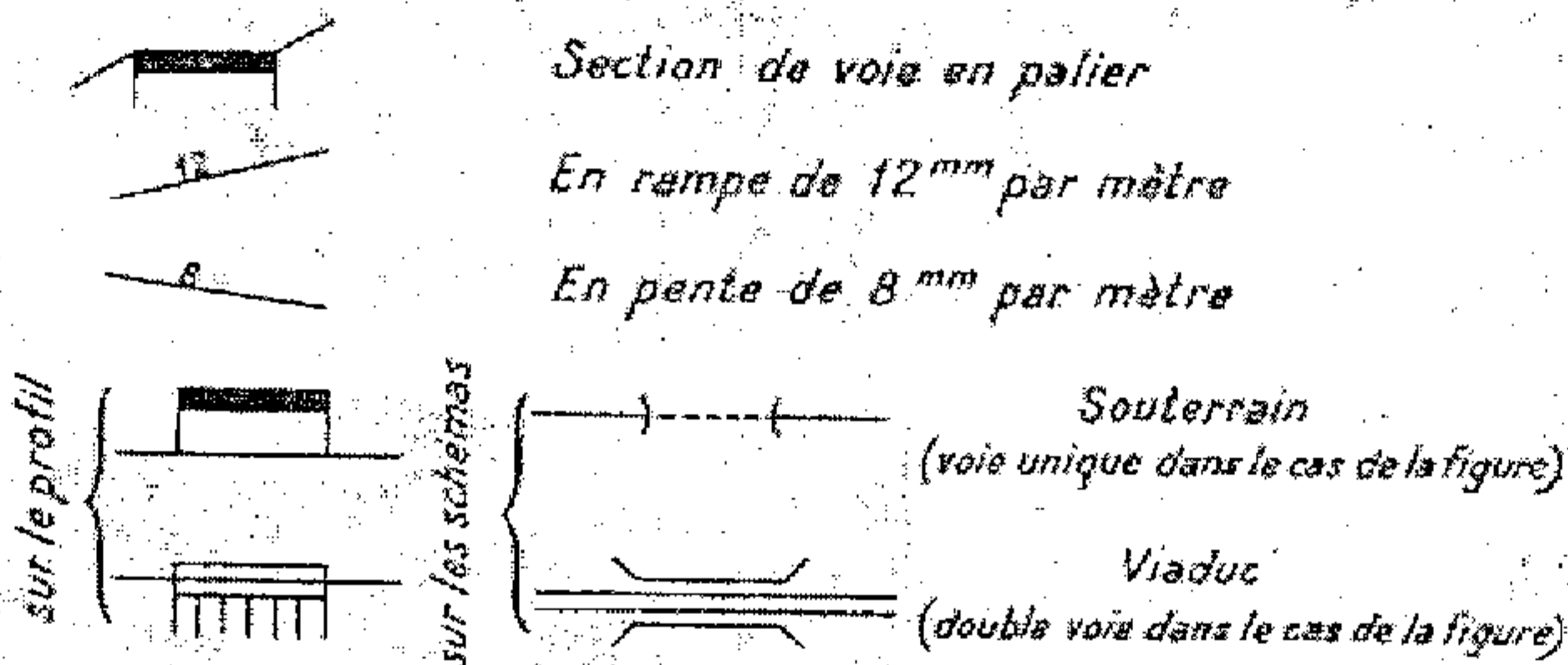
## NOTICE

### SUR L'EMPLOI DU CARNET DE PROFILS ET SCHEMAS

#### Signes conventionnels et abréviations utilisés

*Ces signes et abréviations sont indiqués, avec leur signification, dans la liste ci-dessous.*

#### Voie : profil, ouvrages d'art importants



*Section de voie en palier*

*En rampe de 12<sup>mm</sup> par mètre*

*En pente de 8<sup>mm</sup> par mètre*

*Souterrain*





*(voie unique dans le cas de la figure)*

*Viaduc*



*(double voie dans le cas de la figure)*

*Les longueurs de ces ouvrages sont indiquées en mètres à côté de chacun d'eux.*

#### Installations concernant les gares

-  *Emplacement des gares (sur le profil - avec indication du Point Kilométrique)*  
*(Gare de ..... P.K. 295+500 dans le cas de la figure; le P.K. correspond à l'axe du Bâtiment des Voyageurs)*
-  *Position du Bâtiment des Voyageurs dans les gares (sur les schémas)*
-  *Voies de service ou de garage*
-  *Dépôt de locomotives*

#### Signes divers particuliers à certaines Régions

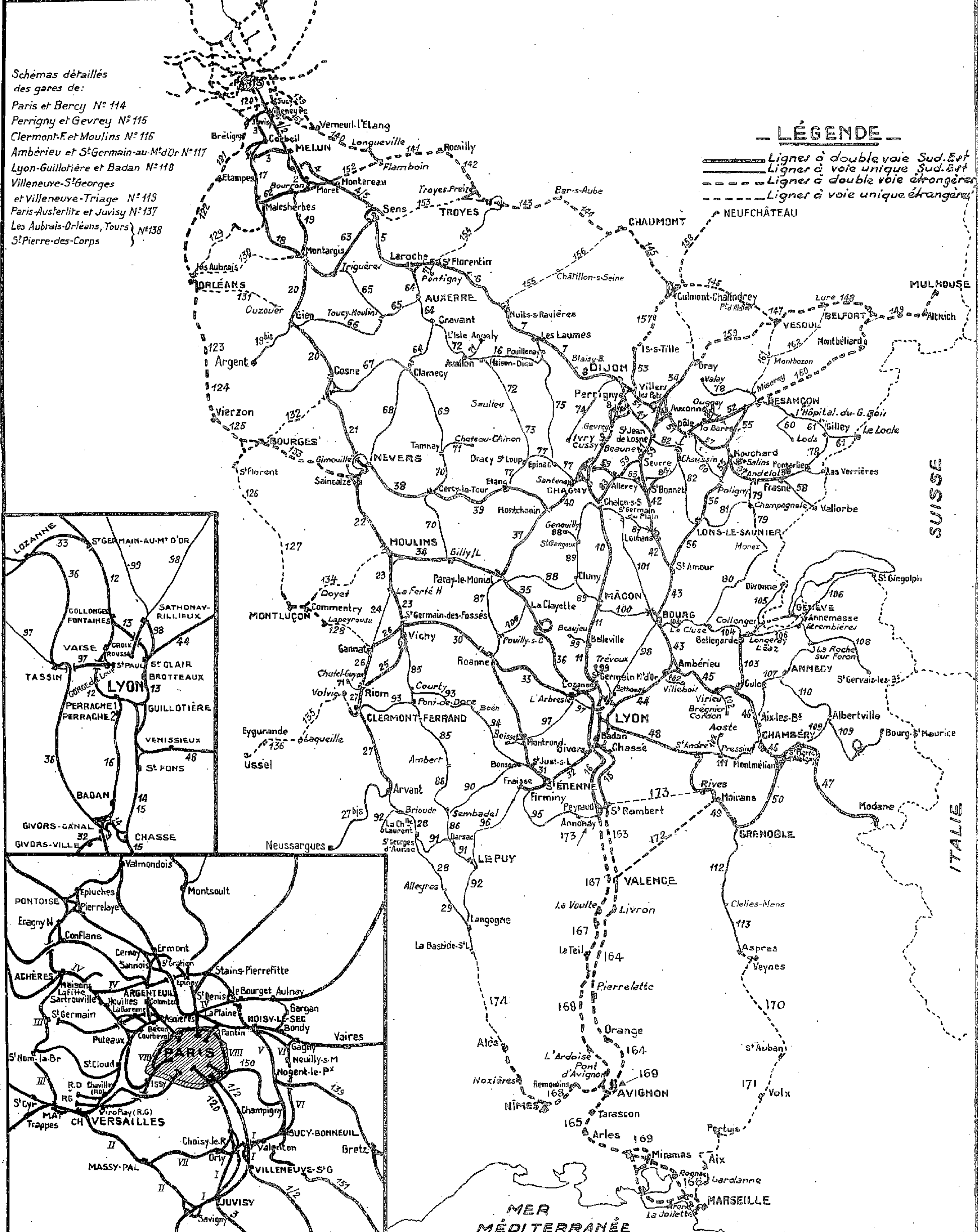
-  *Poste téléphonique de pleine voie (ce signe ne doit être employé que pour les lignes non électrifiées; il est alors placé au dessus de l'échelle des kilomètres sur le profil)*
-  *Trompe électrique. Signal de manœuvre pour garage par refoulement des trains circulant dans le sens indiqué par la flèche.*

Schémas détaillés  
des gares de:

- Paris et Bercy N° 114
- Perrigny et Gevrey N° 115
- Clermont-F. et Moulins N° 116
- Ambérieu et St-Germain-au-M'd'Or N° 117
- Lyon-Guillotière et Badan N° 118
- Villeneuve-S<sup>t</sup>Georges  
et Villeneuve-Triage N° 119
- Paris-Austerlitz et Juvisy N° 137
- Les Aubrais-Orléans, Tours } N° 138
- St-Pierre-des-Corps

**LÉGENDE**

- Lignes à double voie Sud-Est
- Lignes à voie unique Sud-Est
- - - Lignes à double voie étrangères
- - - Lignes à voie unique étrangères


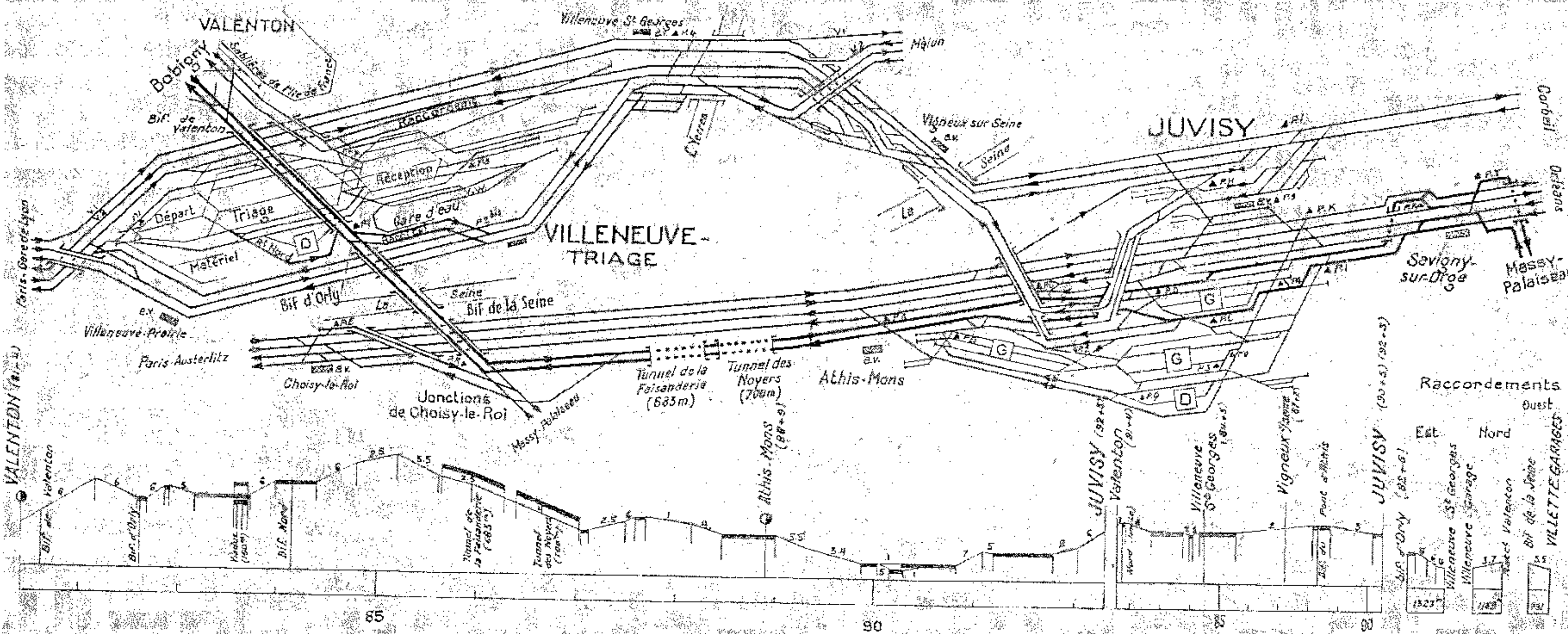


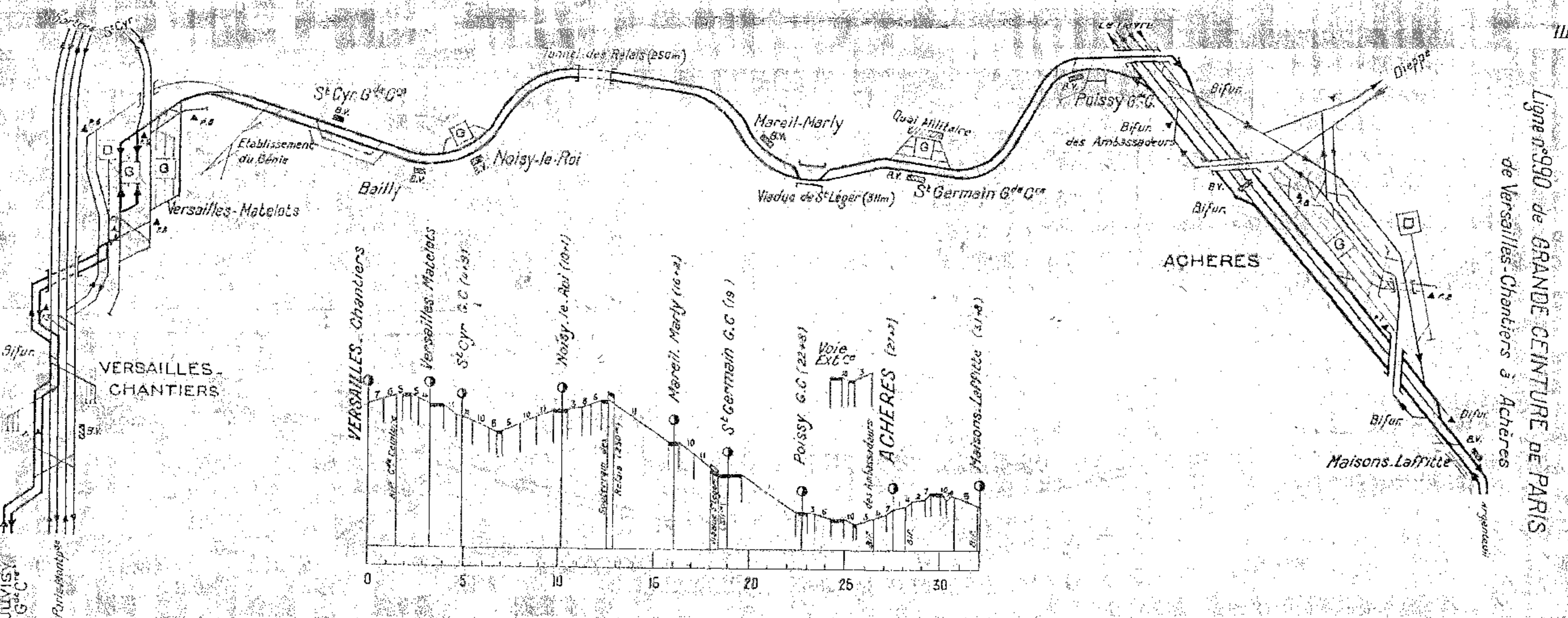
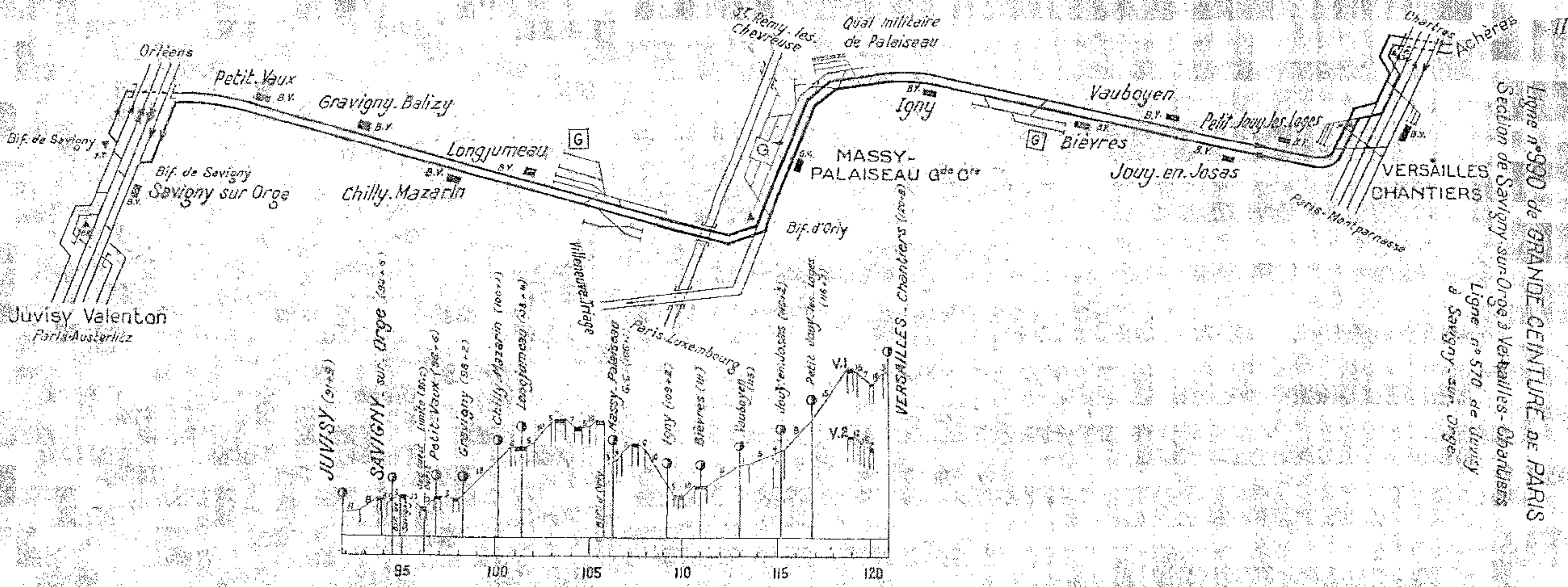
SUISSE

ITALIE

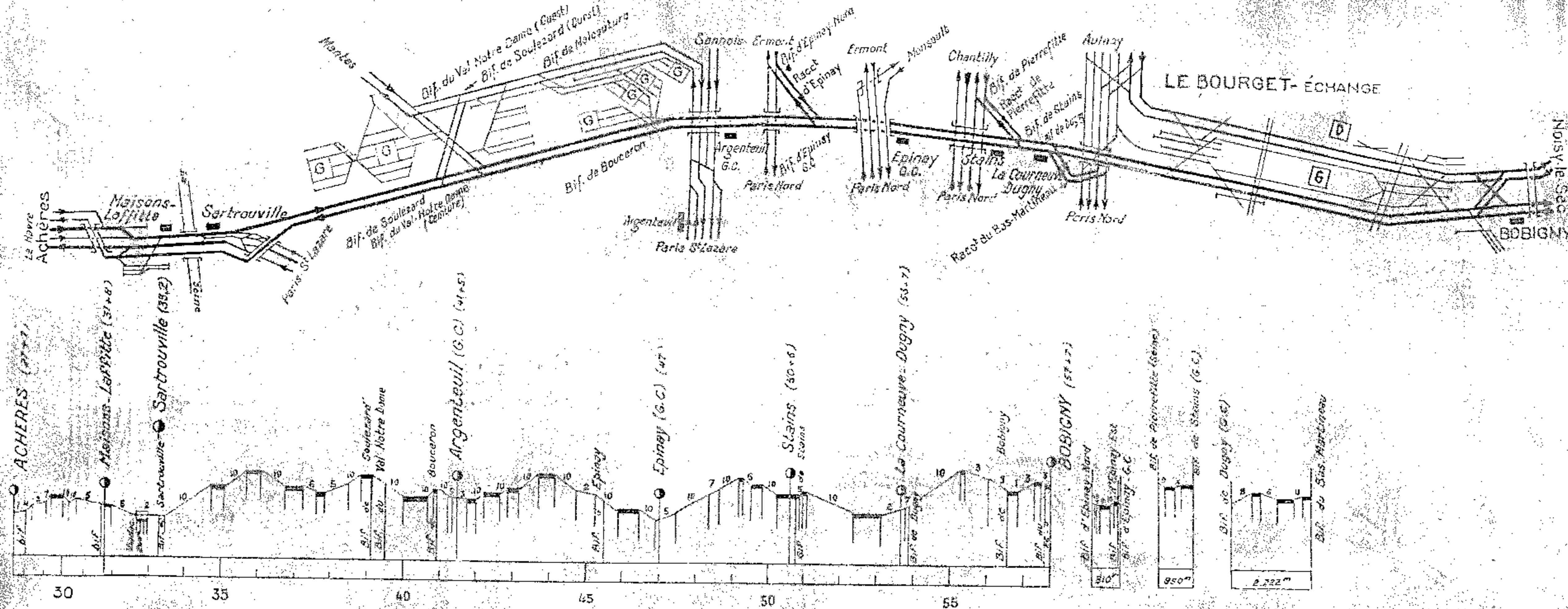
MER  
MÉDITERRANÉE

Raccordement de VALENTON à JUVISY (n° 987)  
 Section de JUVISY à Savigny sur Orge (Ligne n° 570)

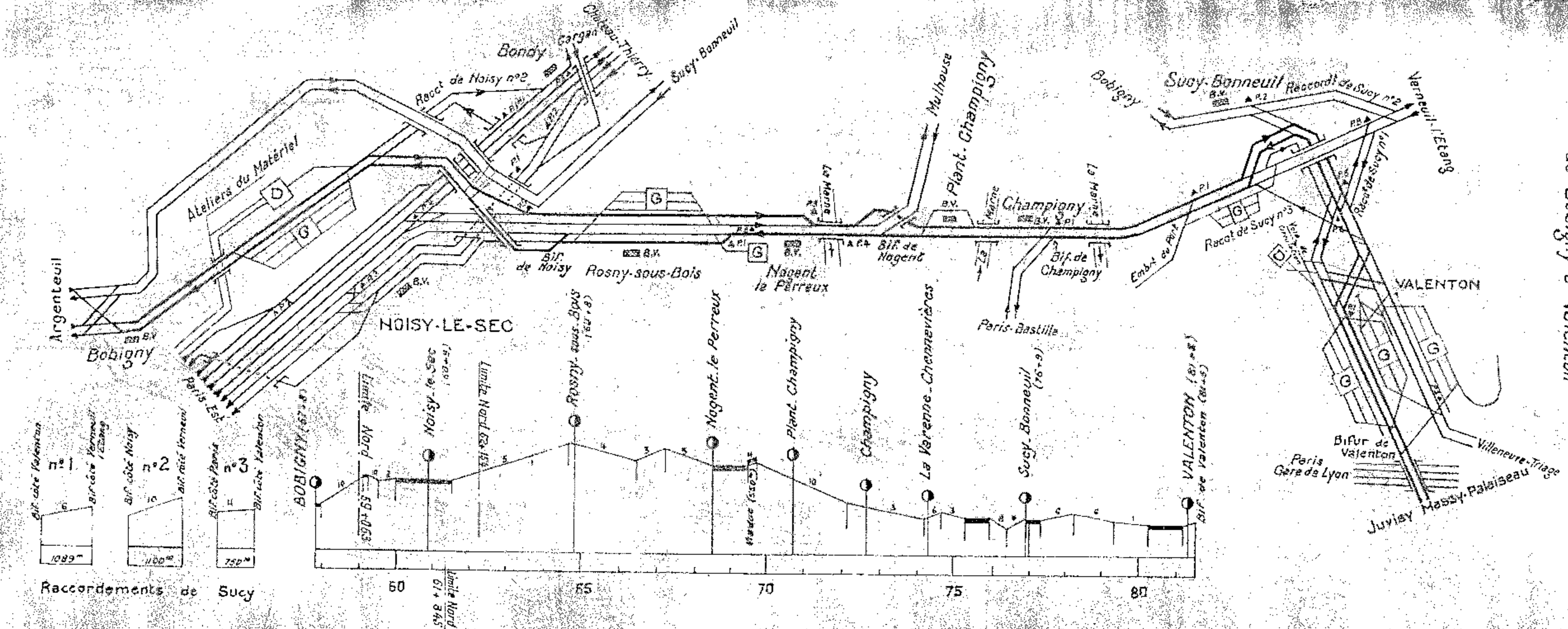


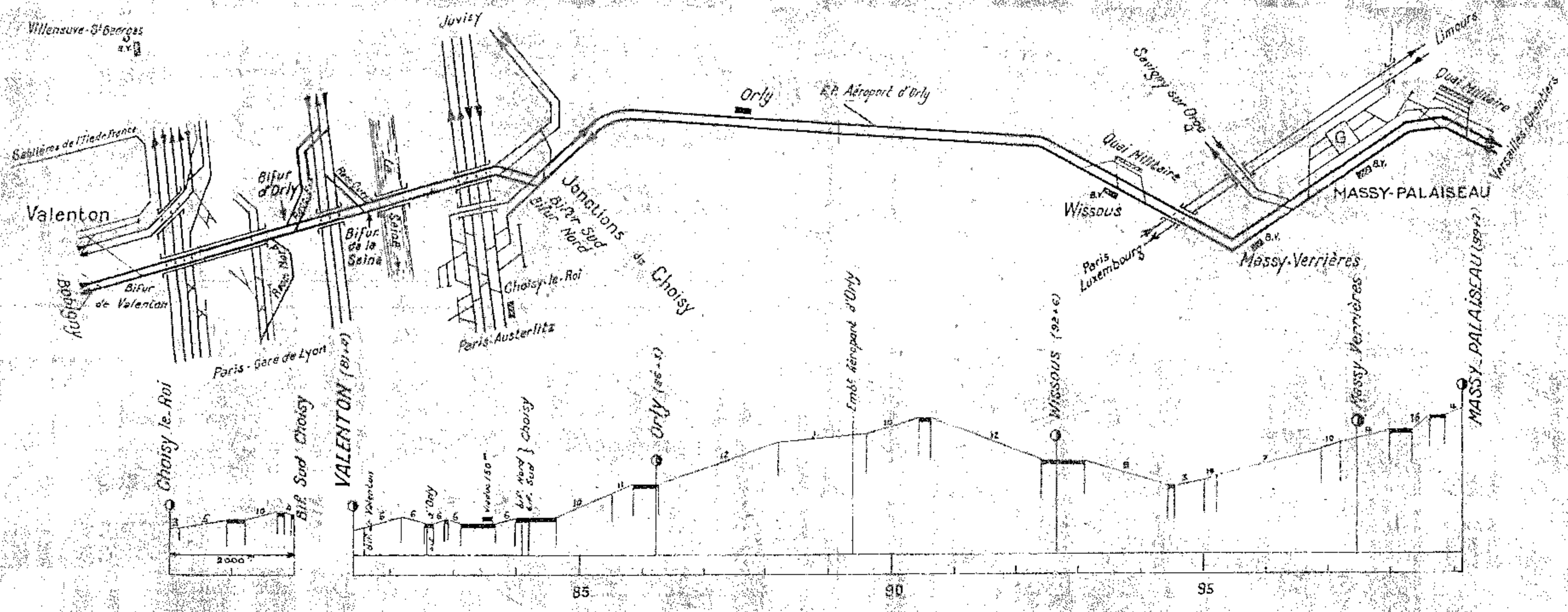
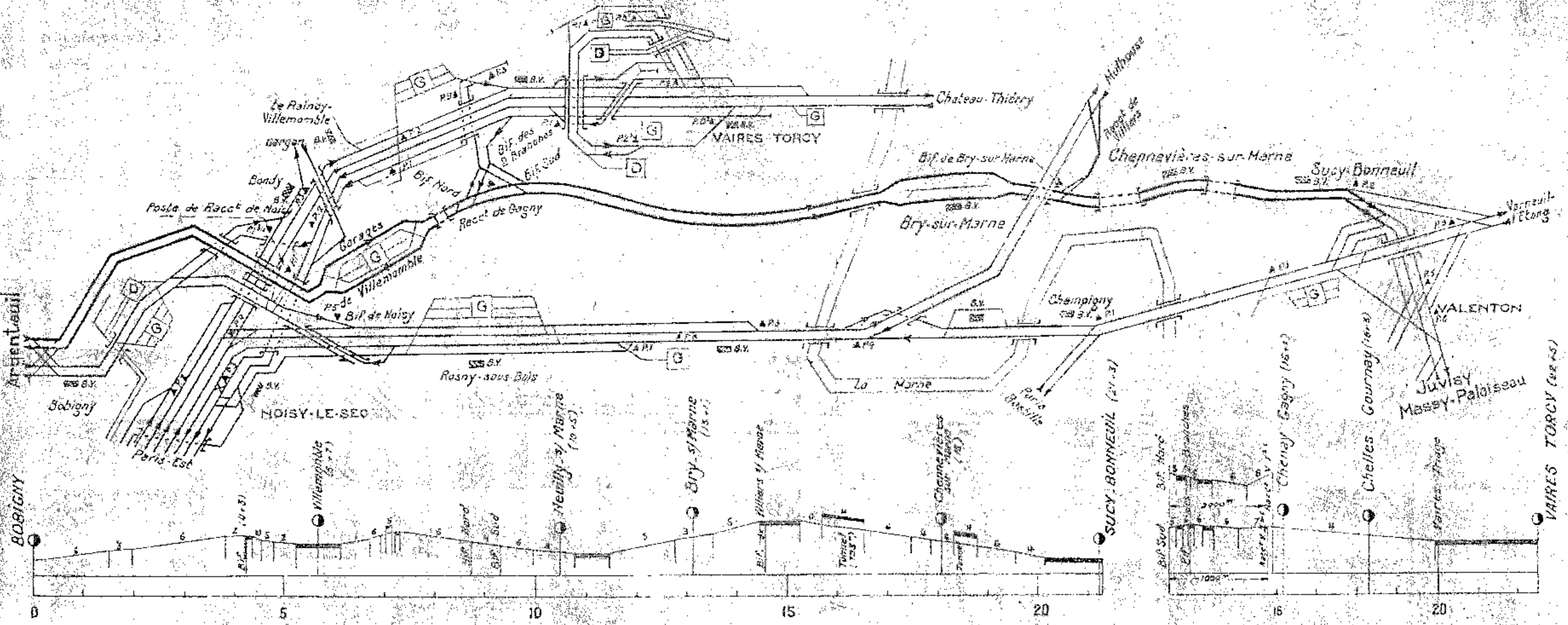


Ligne n°990 de GRANDE CEINTURE DE PARIS  
d'Achères à Bobigny



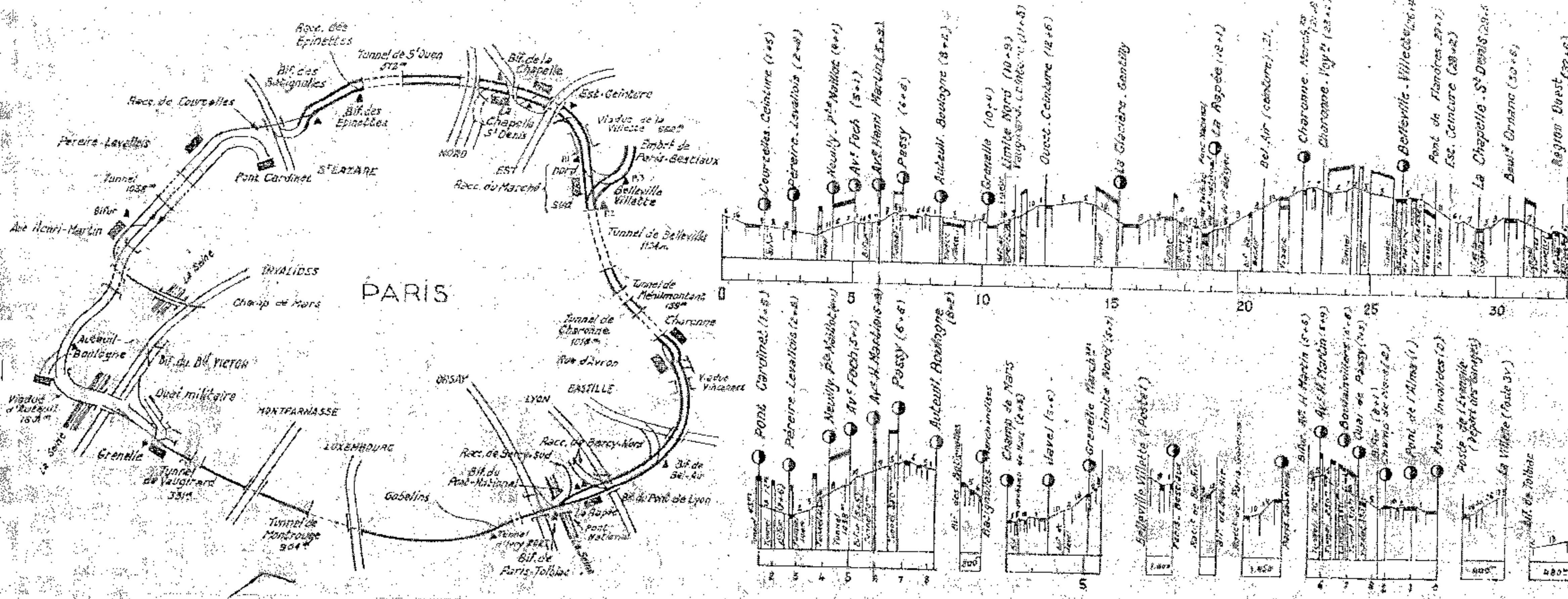
Ligne n°990 de GRANDE CEINTURE DE PARIS  
de Bobigny à Valenton





Ligne n° 971 de PONT-CARDINET à AUTEUIL-BULLOUE  
 Ligne n° 980 d'AUTEUIL-BULLOUE à LA RAPEE-BERRE  
 Ligne n° 955 des BATIONOLLES à LA RAPEE-BERRE

Raccordement de COURCELLES (n° 988)  
 Embranchement de PARIS-BESTIAUX (n° 964) (voir plan)  
 RACC. AV. H. MARTIN au Champ de Mars (n° 970)



PARIS

ORLÈANS

LYON

EASTILLE

MONTFARNASSE

LUXEMBOURG

GABELINS

LA RAPEE

LA RAPEE

LA RAPEE

LA RAPEE

LA RAPEE

LA RAPEE

LA RAPEE

LA RAPEE

LA RAPEE

LA RAPEE

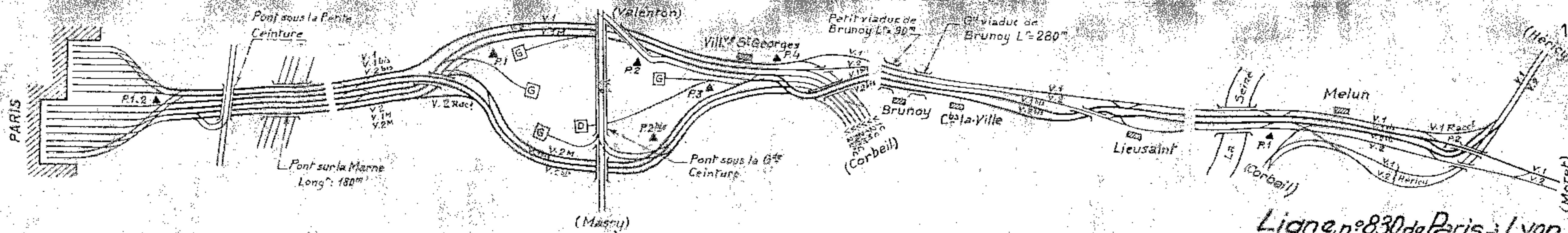
LA RAPEE

LA RAPEE


LA RAPEE

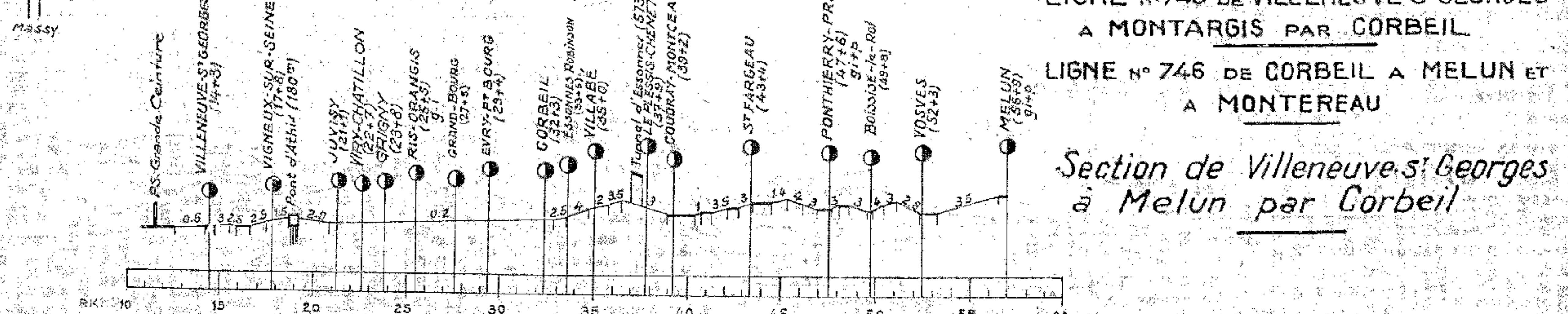
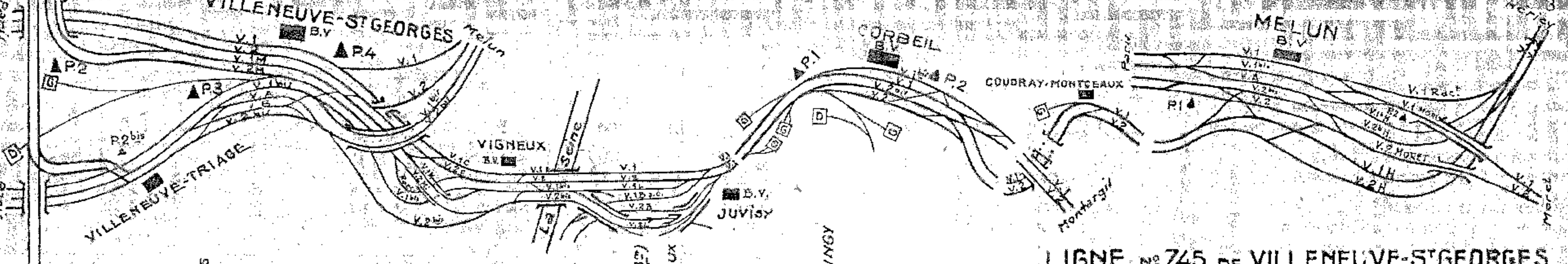
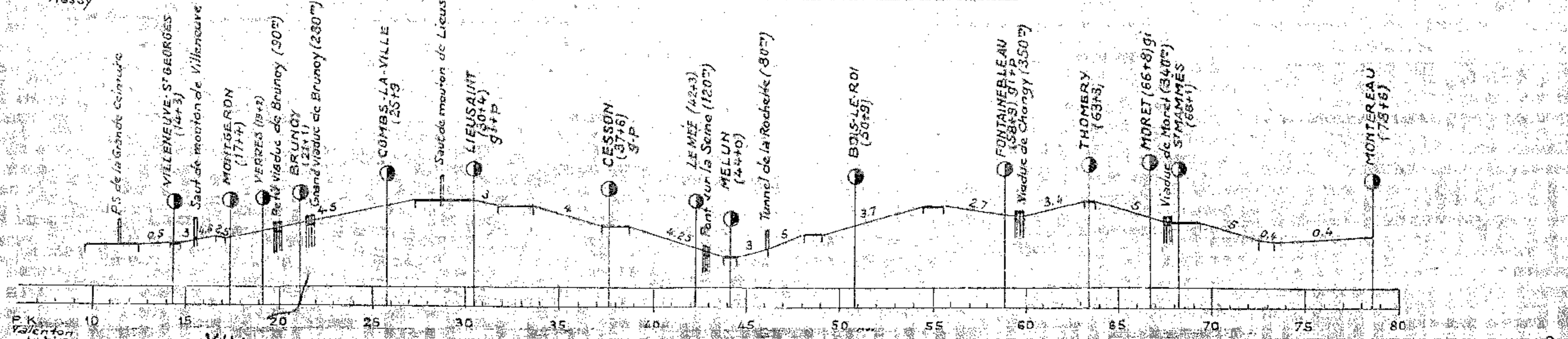
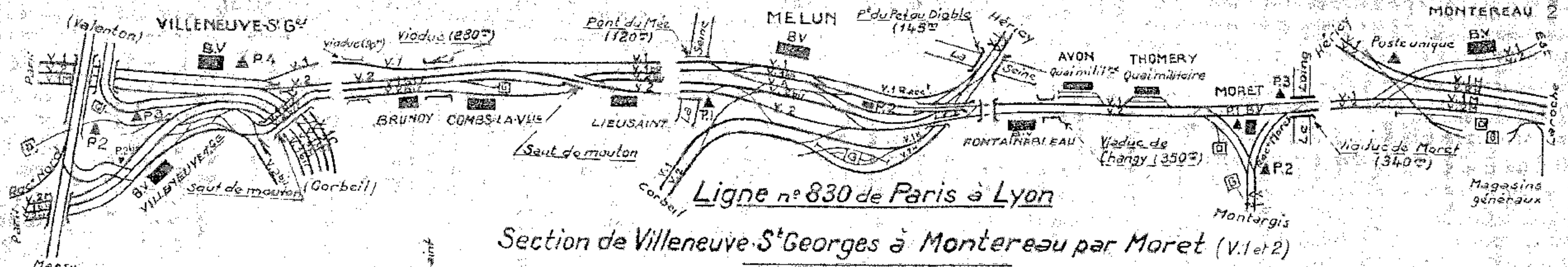
LA RAPEE



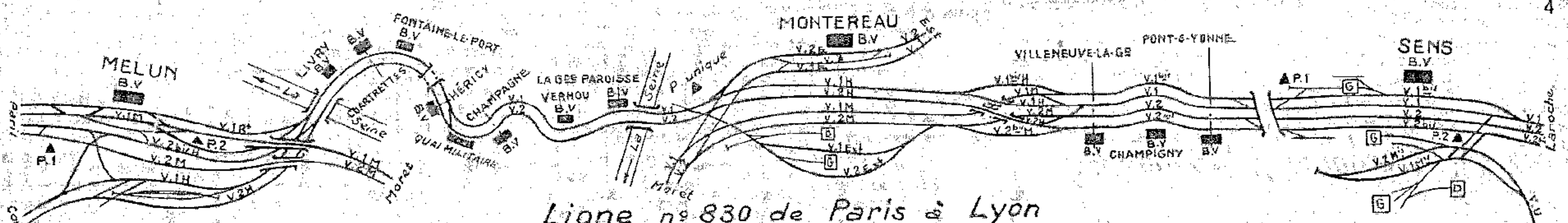


Ligne n°830 de Paris à Lyon.  
Section de Paris à Melun.

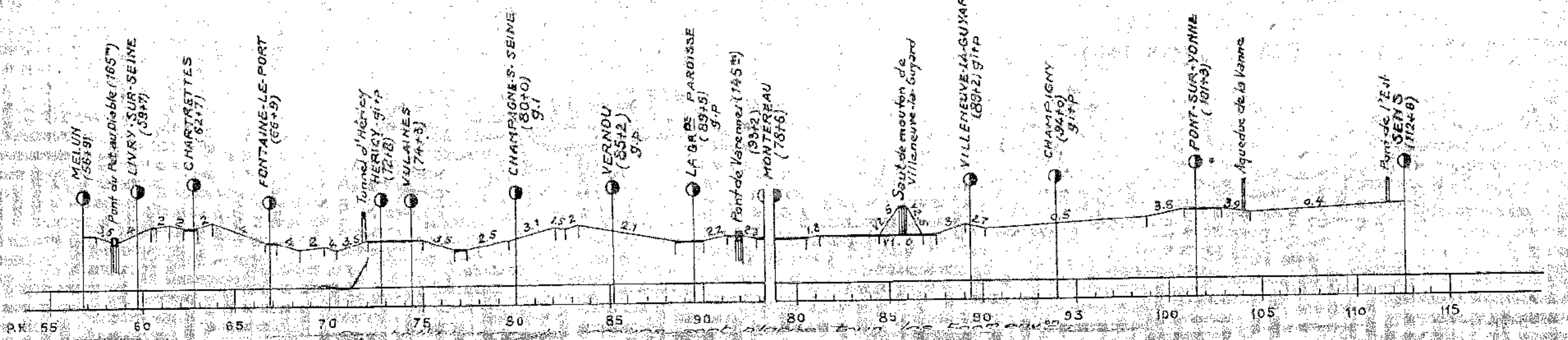




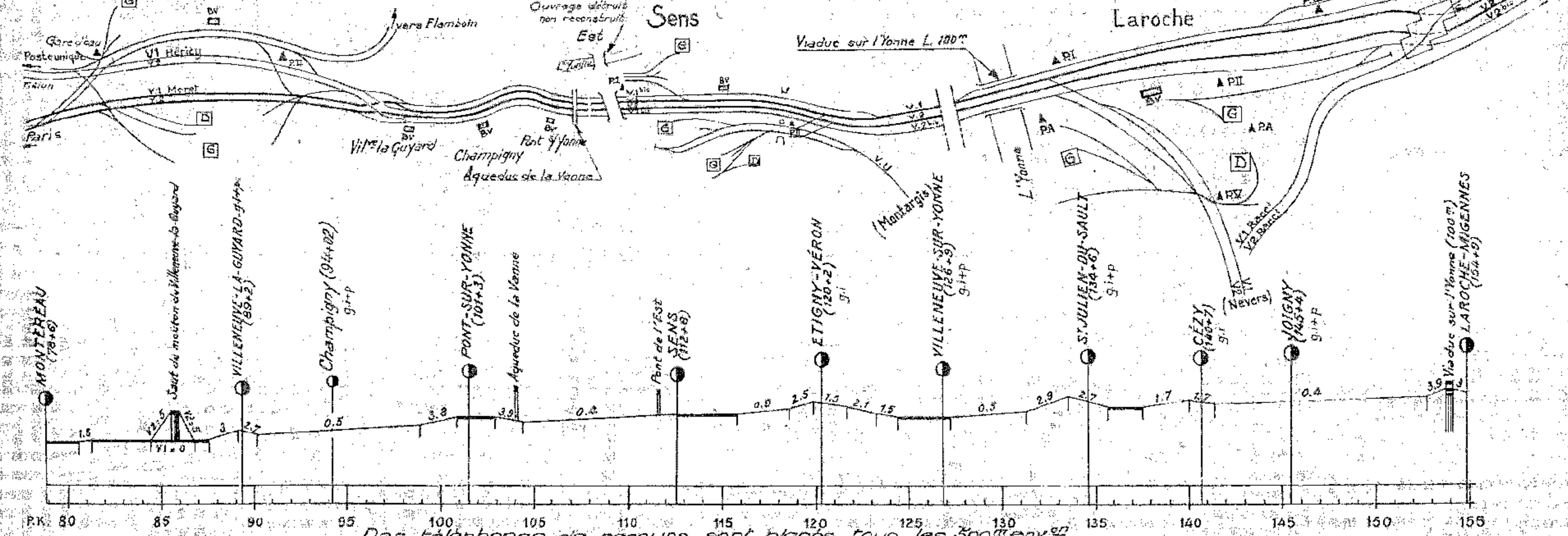
Des téléphones de secours sont placés tous les 500<sup>m</sup> env.



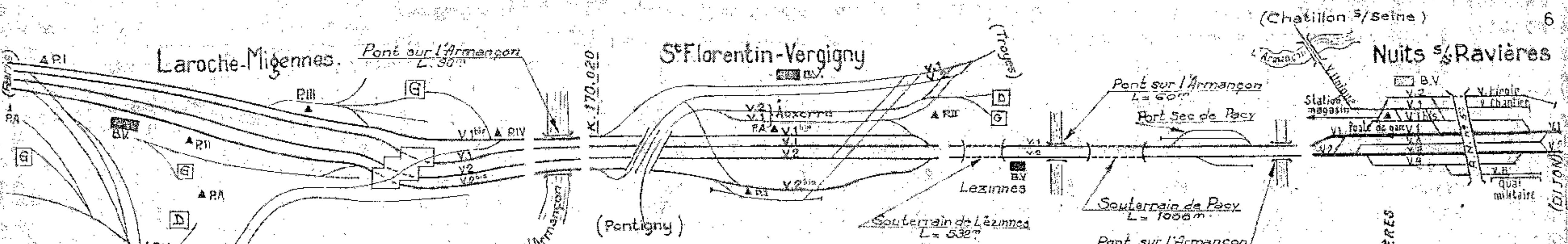
Ligne n° 830 de Paris à Lyon  
 Section de Melun à Sens par Héricy (V.1<sup>bis</sup> et 2<sup>bis</sup>)



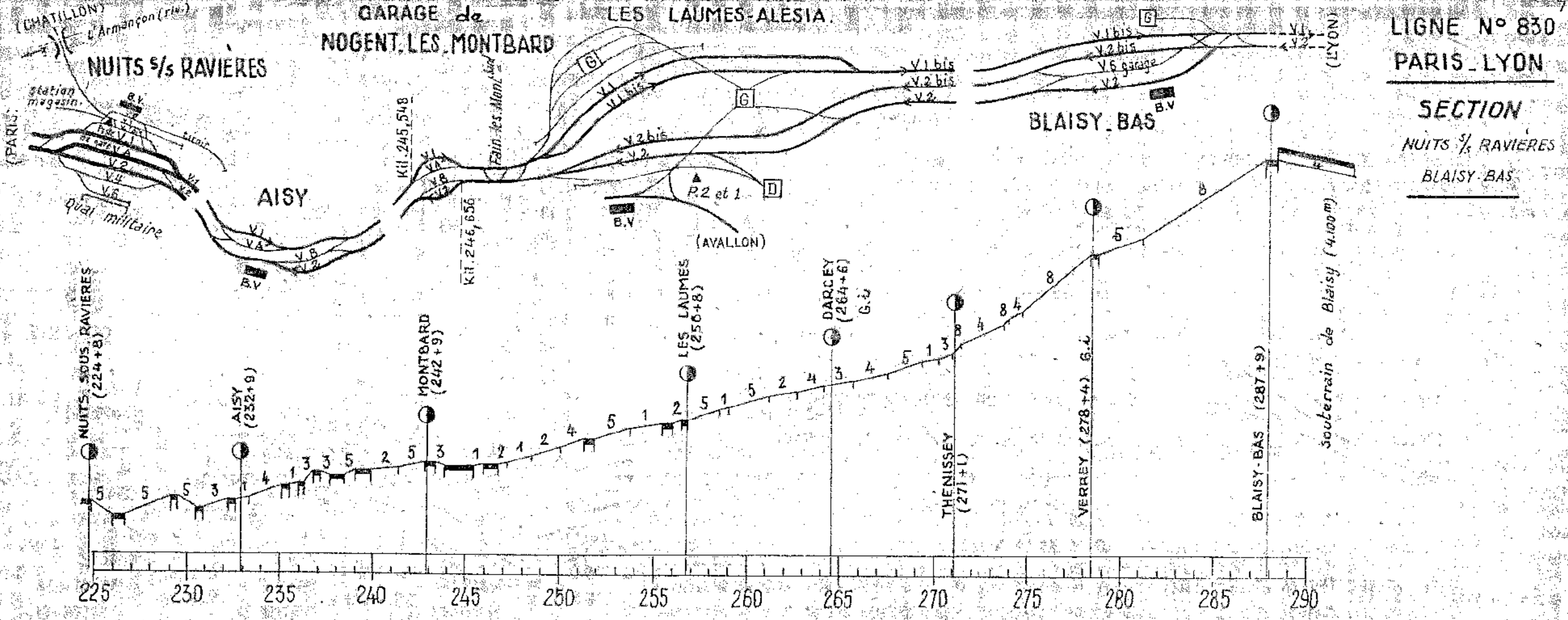
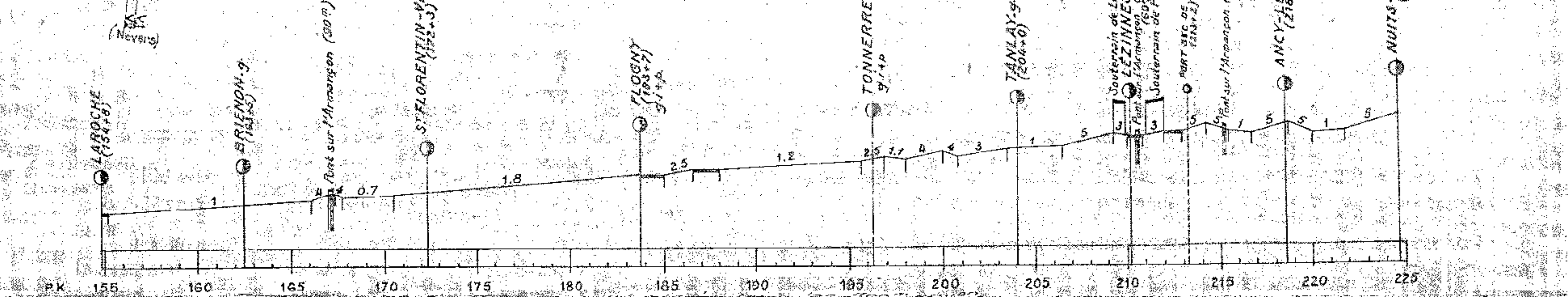
Ligne n° 830 de Paris à Lyon  
 Section de Montereau à Laroche par V1 et 2



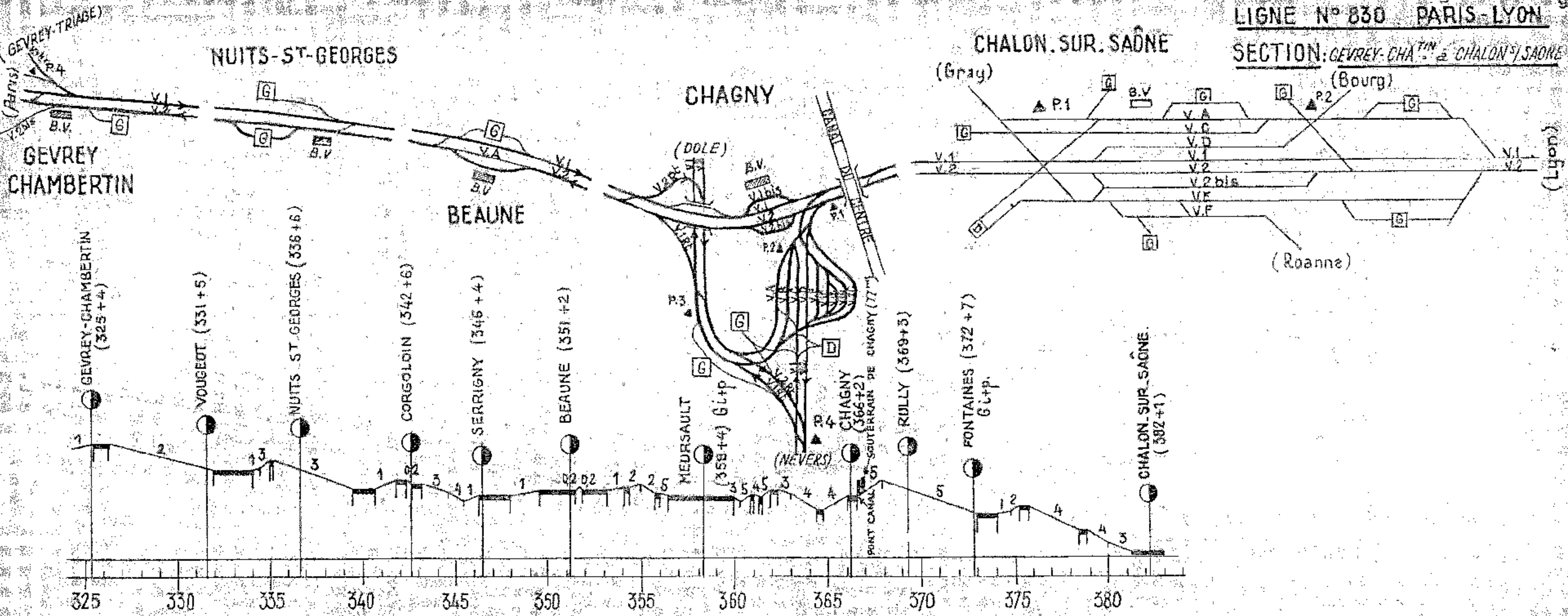
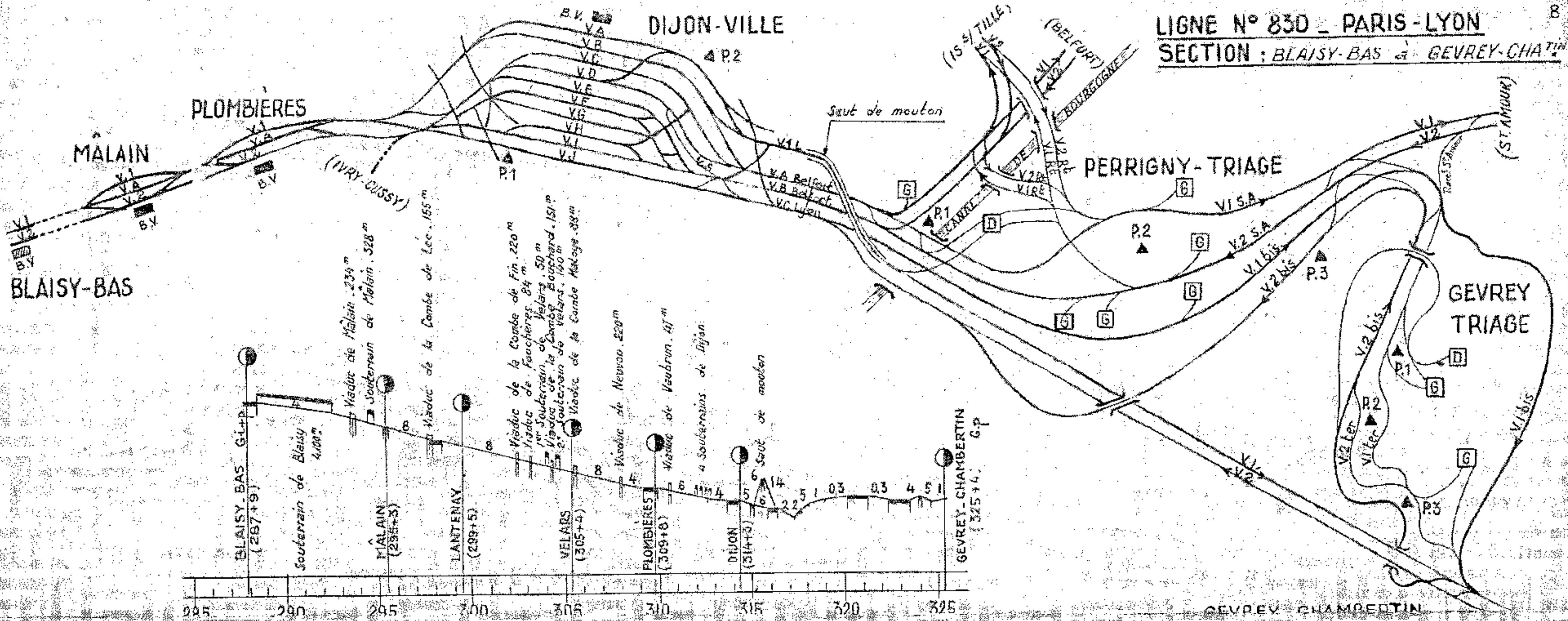
Des téléphones de secours sont placés tous les 300m env.



Ligne n°830 de Paris à Lyon.  
Section de Laroche à Nuits s/ Ravières.

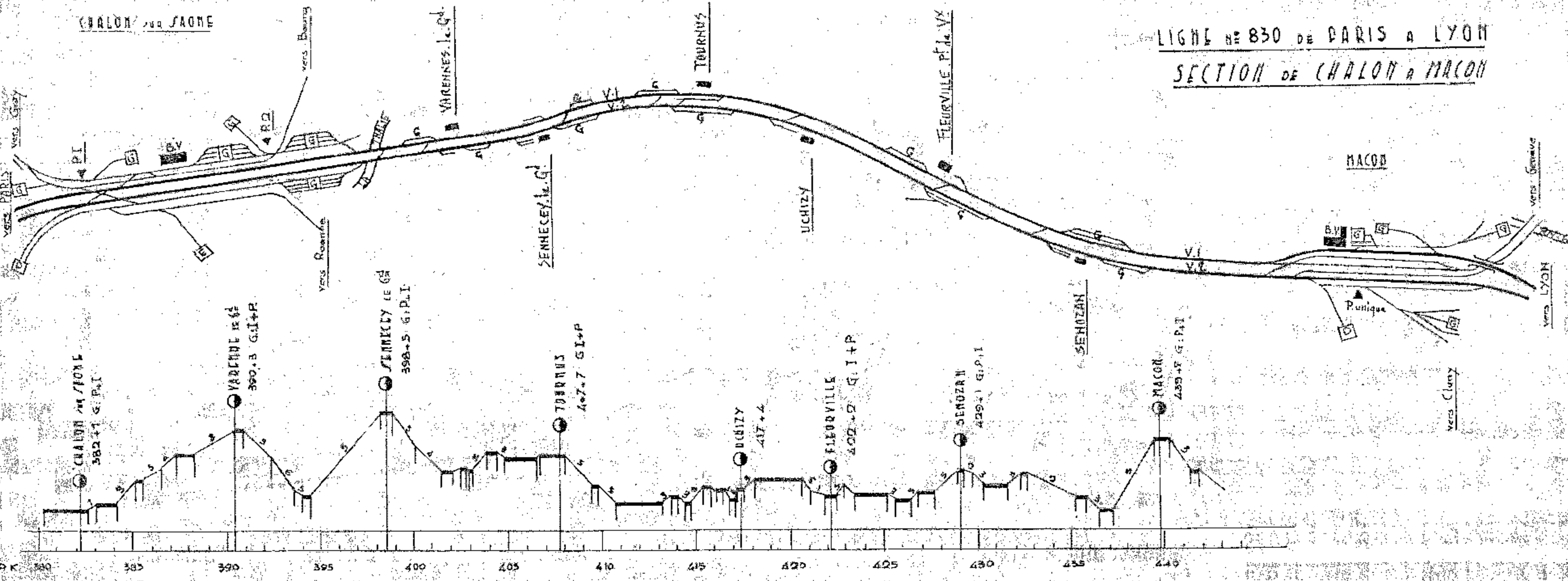


LIGNE N° 830  
PARIS - LYON  
SECTION  
NUITS s/ RAVIERES  
BLAISY-BAS



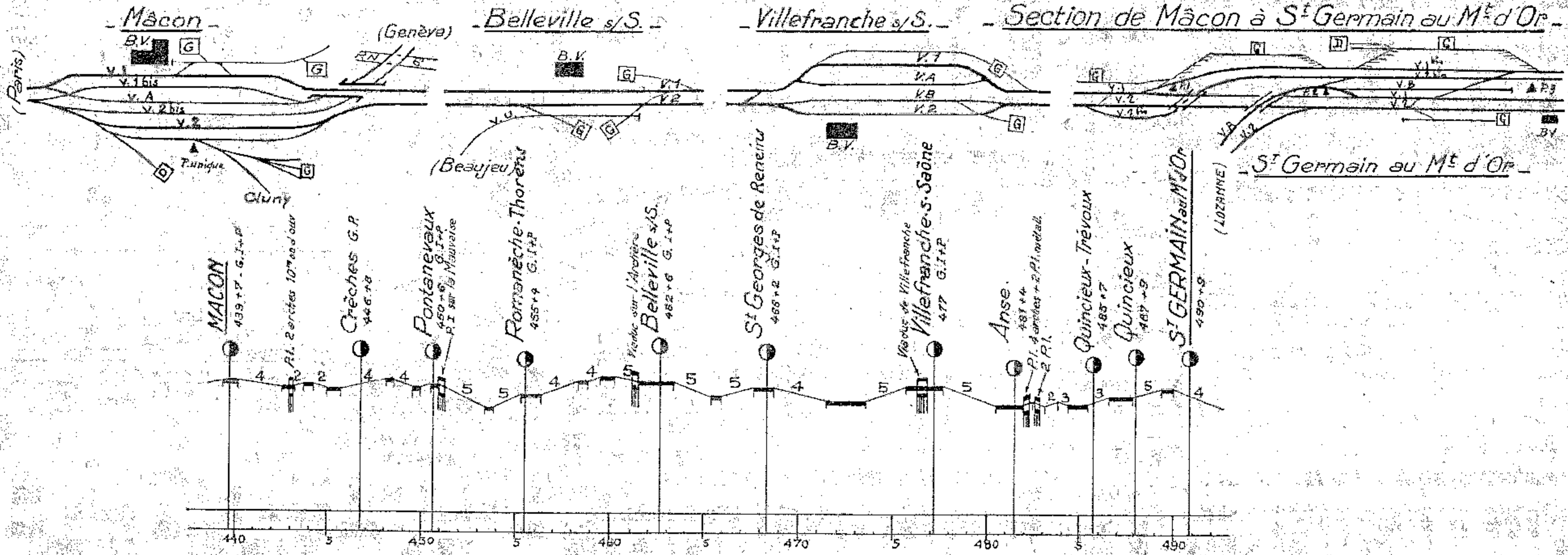
CHALON sur SAONE

LIGNE N° 830 DE PARIS A LYON  
SECTION DE CHALON A MACON



Ligne n° 830 de Paris à Marseille

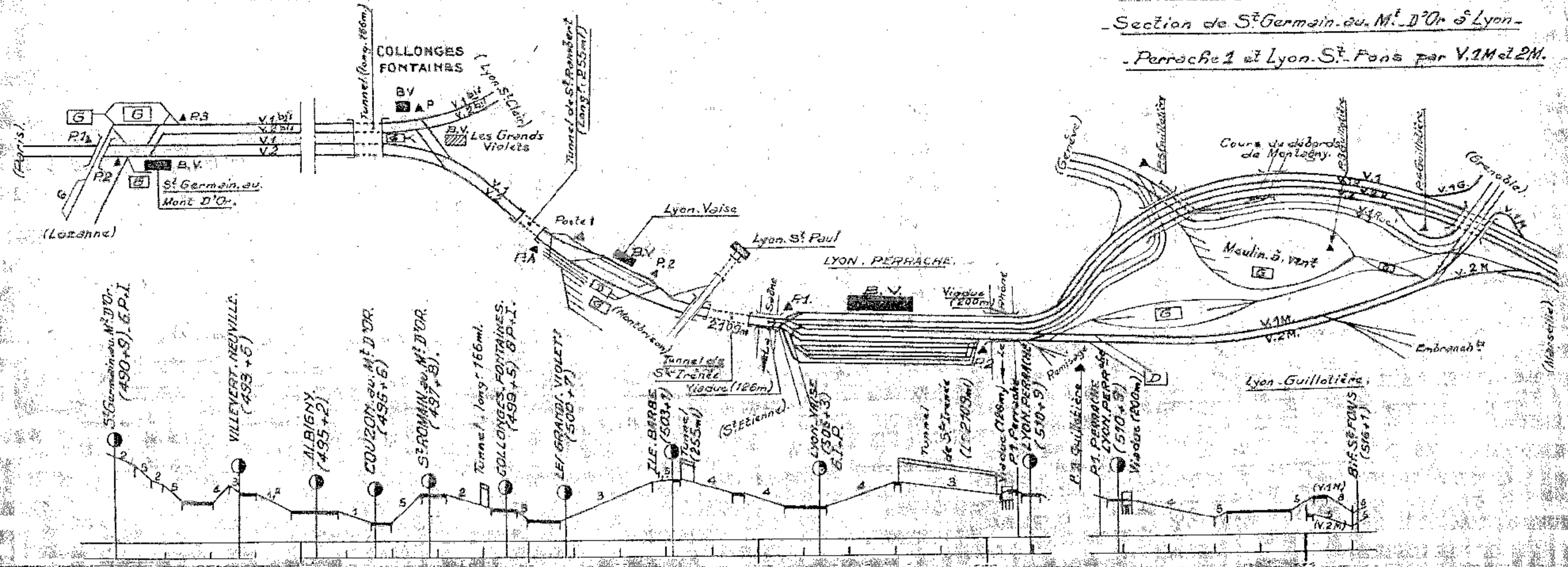
Section de Mâcon à St Germain au M<sup>e</sup> d'Or



Ligne n° 830 de Paris à Marseille. 12

Section de St Germain-au-M. D'Or à Lyon.

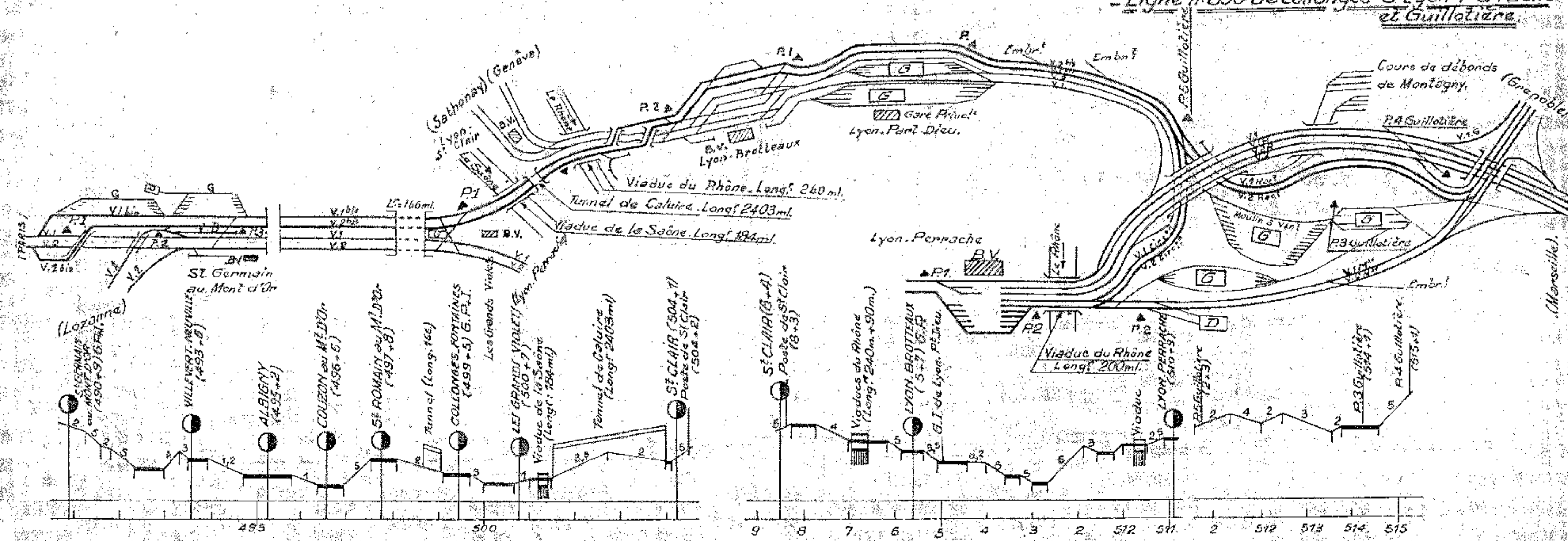
Perrache 1 et Lyon-St-Fons par V.1M et 2M.

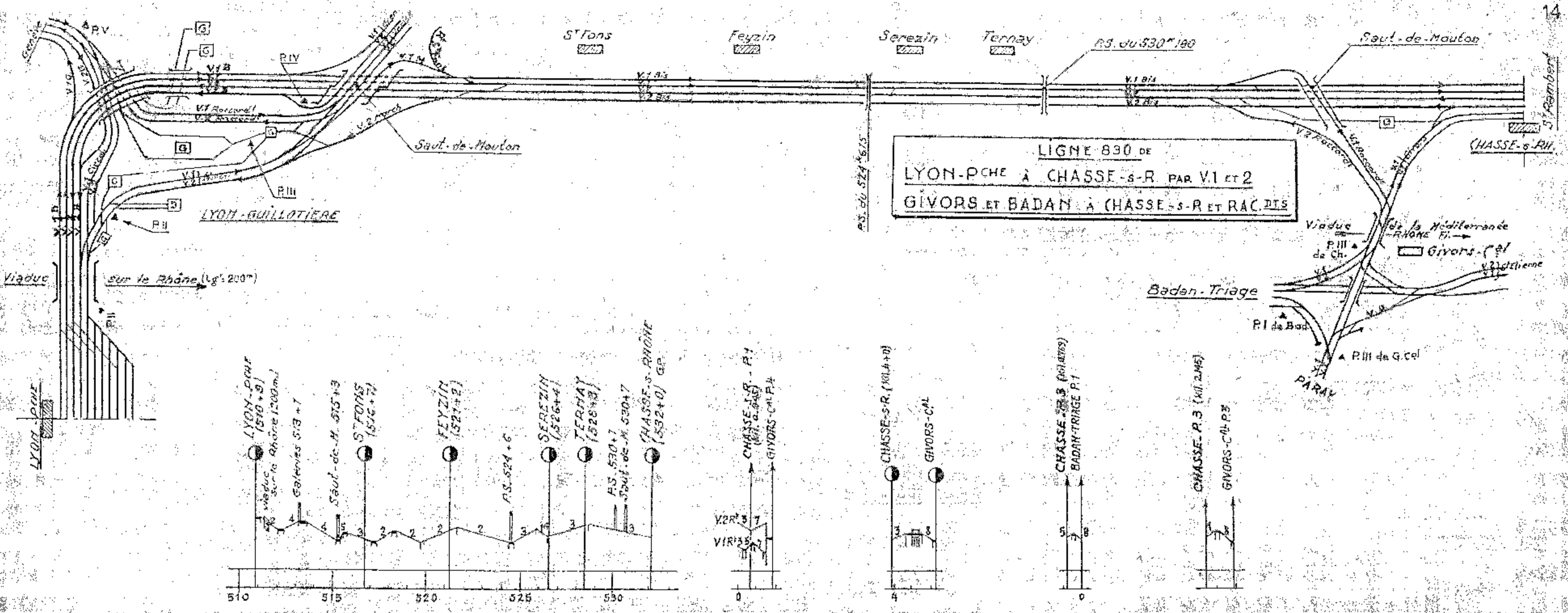


Ligne n° 830 de Paris à Lyon. 13

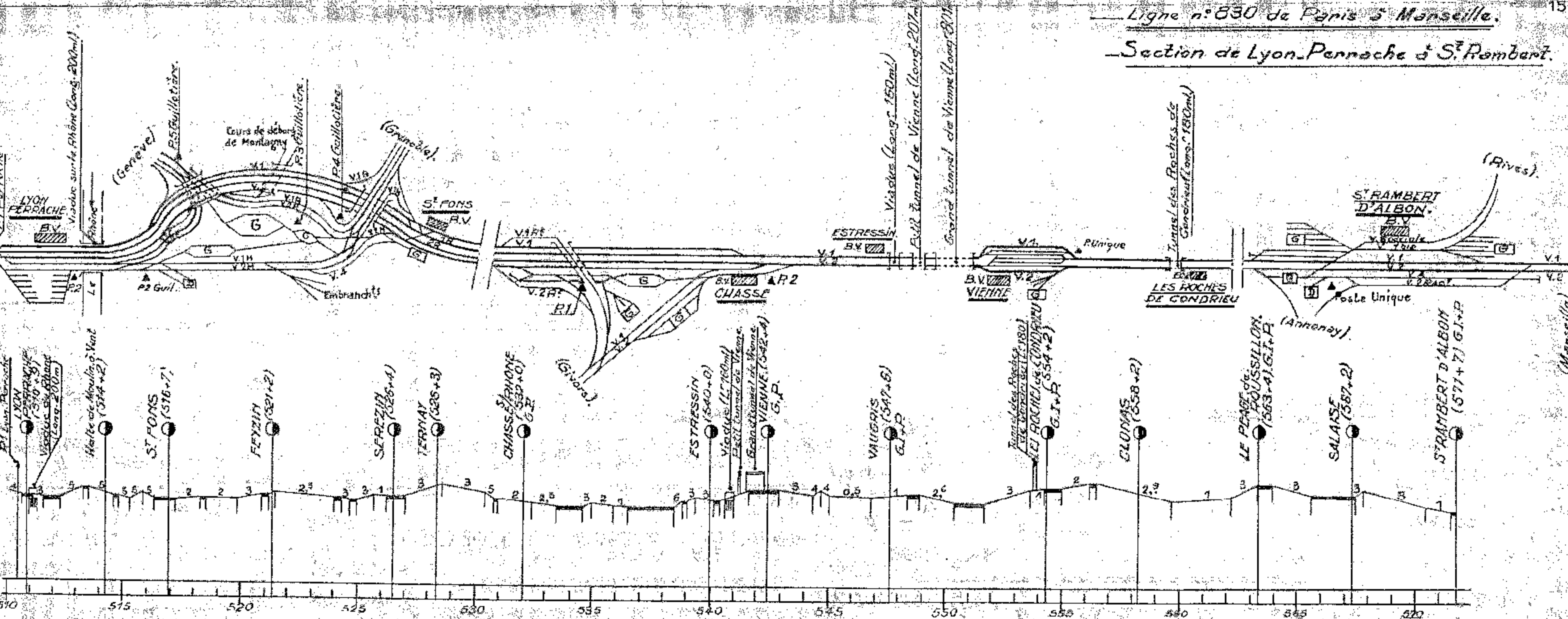
Section de St Germain-au-M. D'Or à Collonges.

Ligne n° 890 de Collonges à Lyon-Perrache et Guillotière.

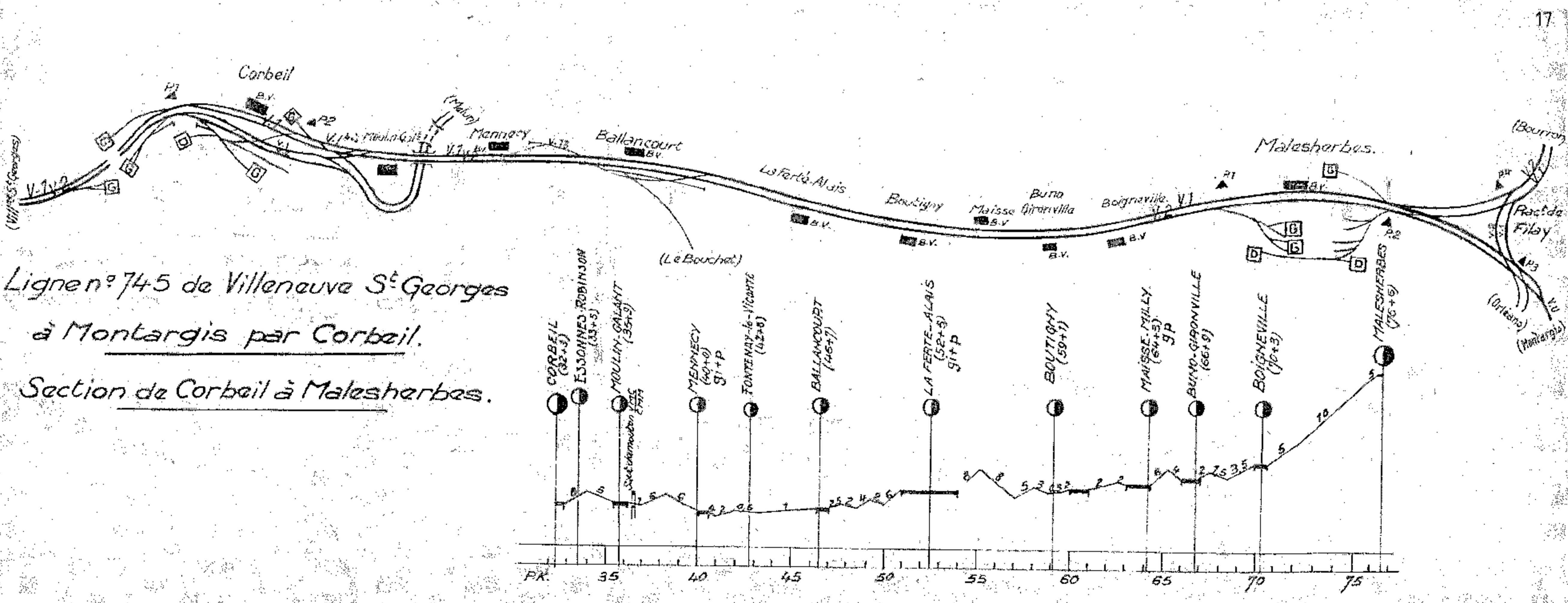
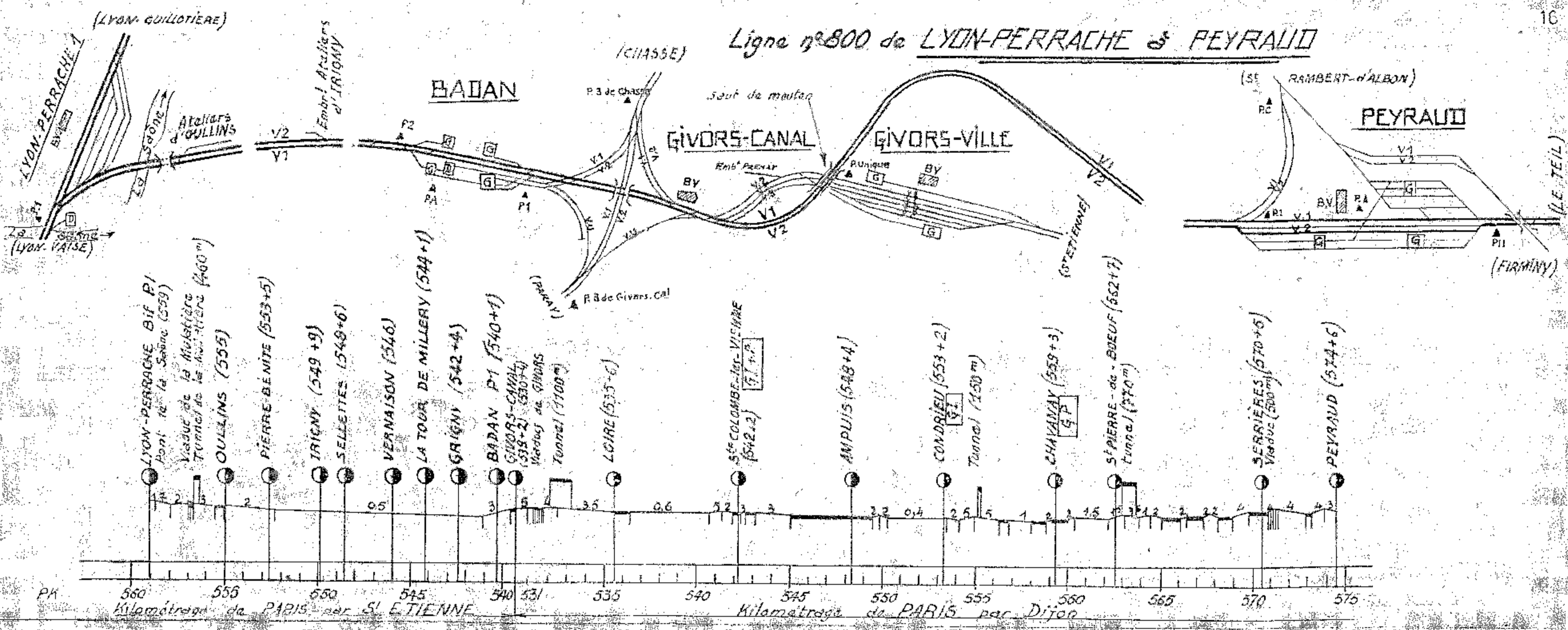


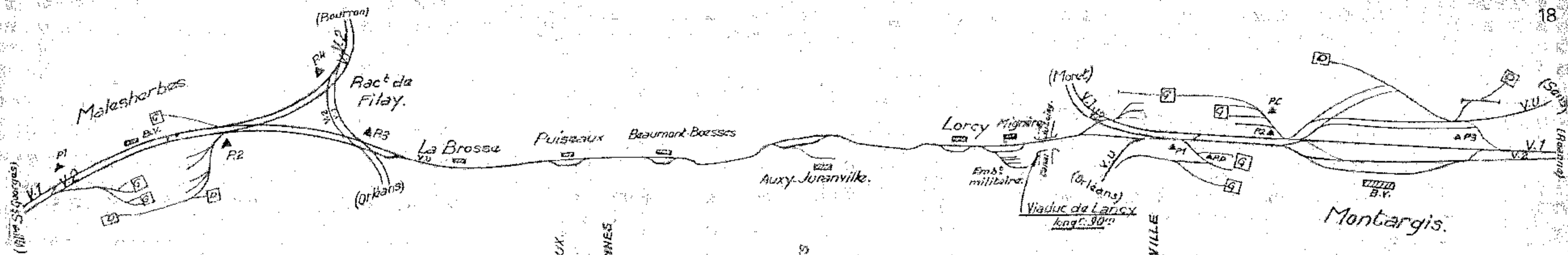


Ligne n° 830 de Paris à Marseille.  
Section de Lyon-Péniche à St-Rambert.

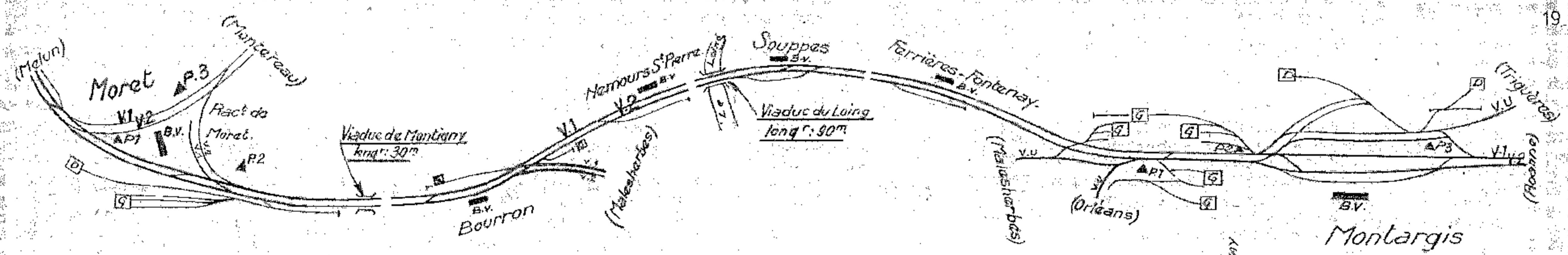
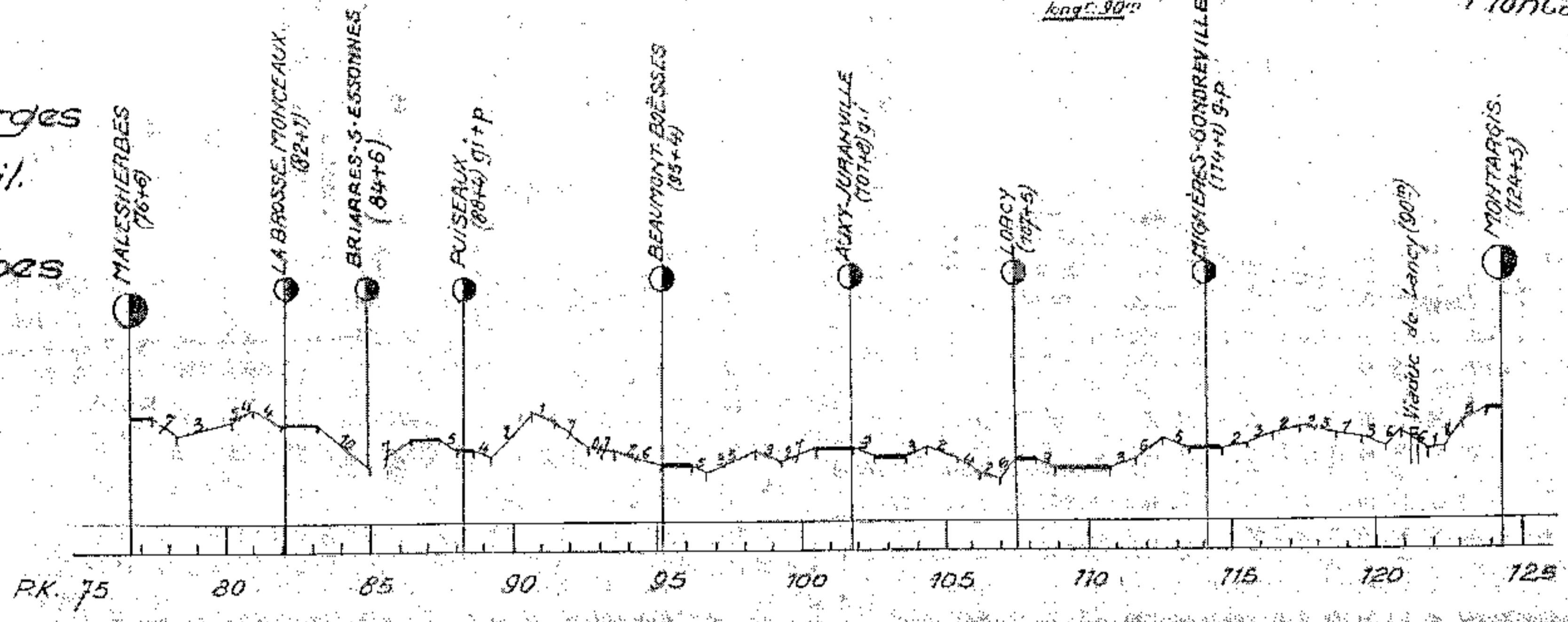




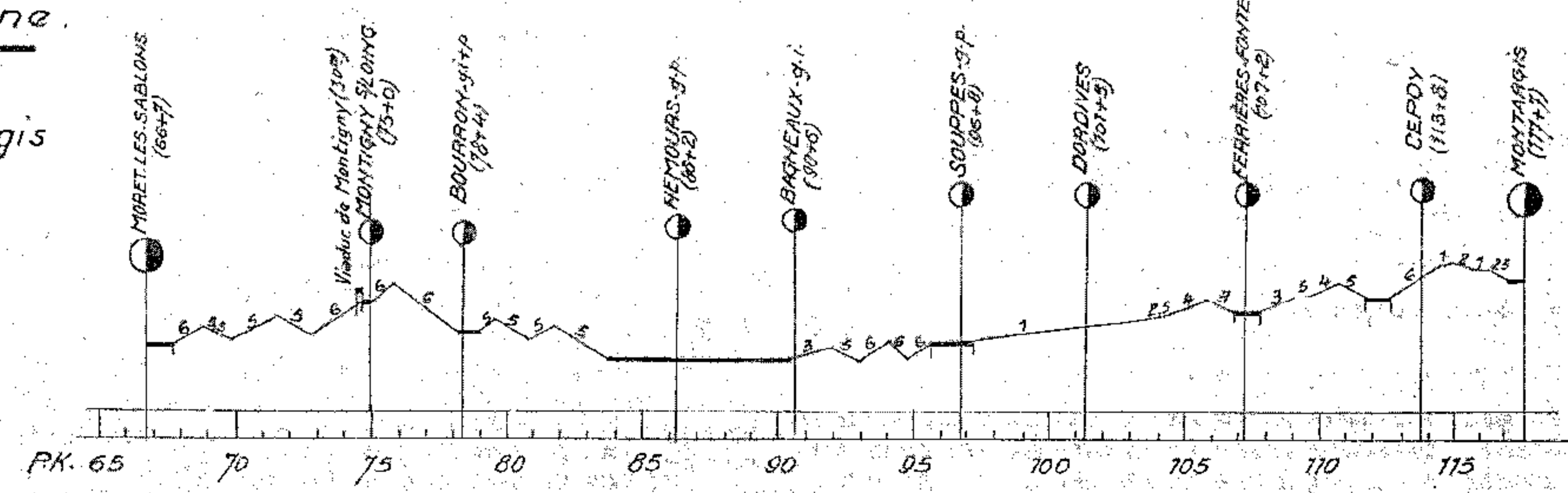


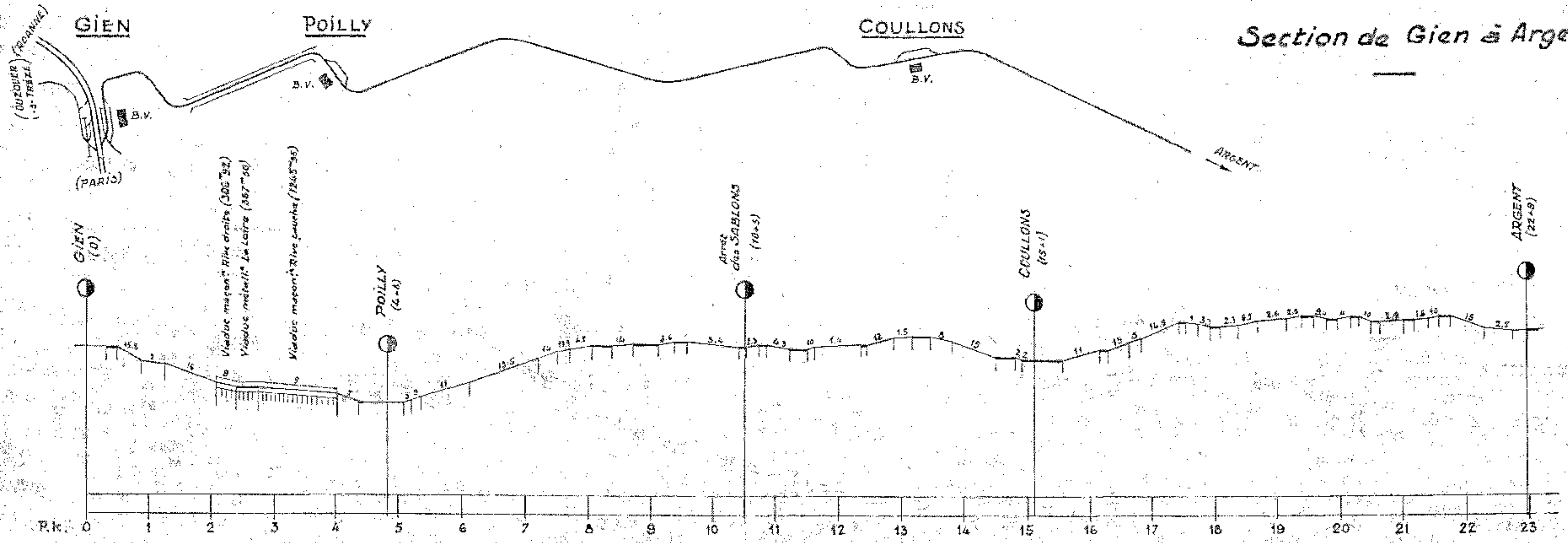


Ligne n°745 de Vill<sup>rs</sup> St-Georges à Montargis par Corbeil.  
 Section de Malesherbes à Montargis

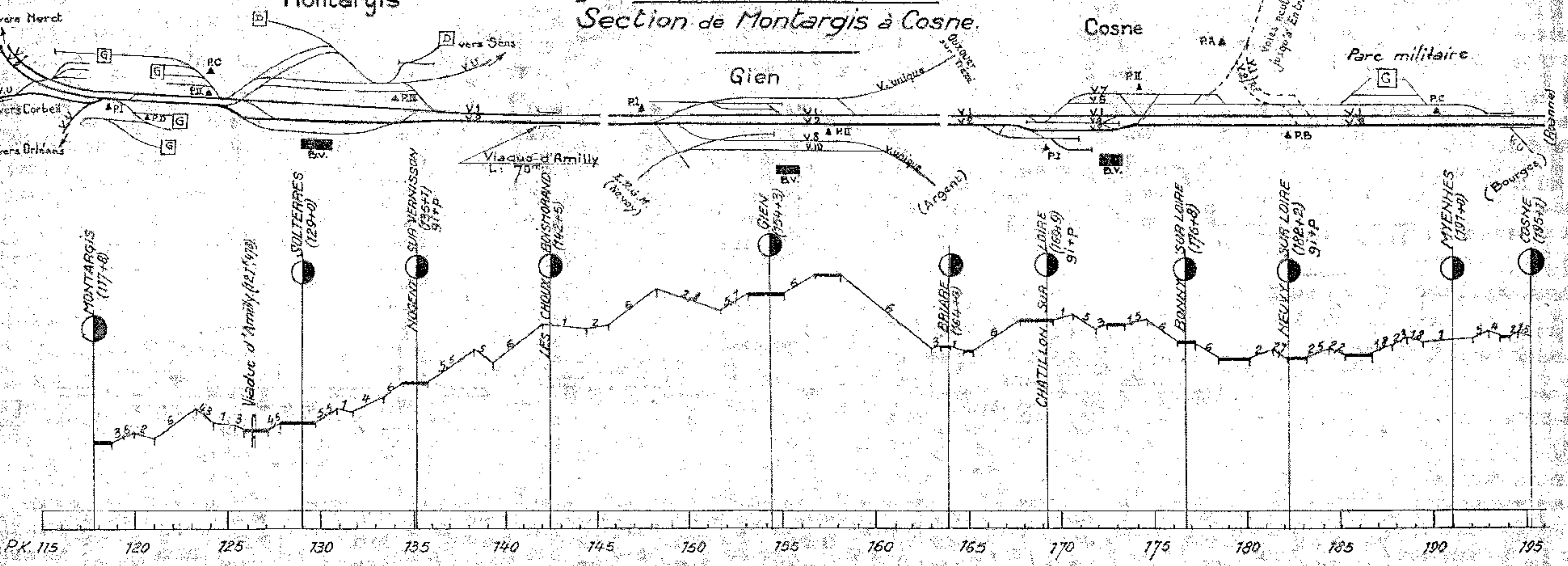


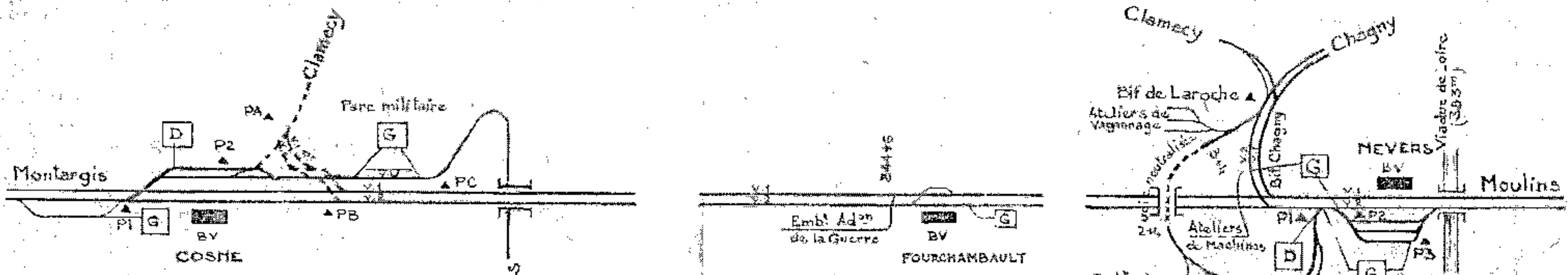
Ligne n°750 de Moret à Roanne.  
 Section de Moret à Montargis



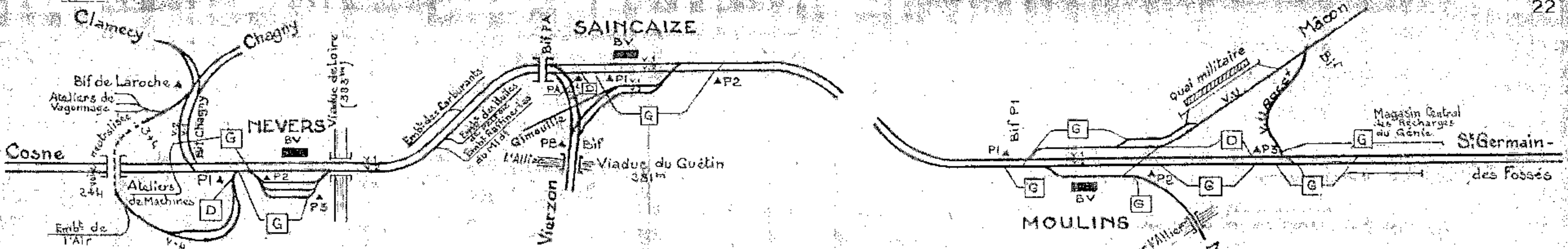
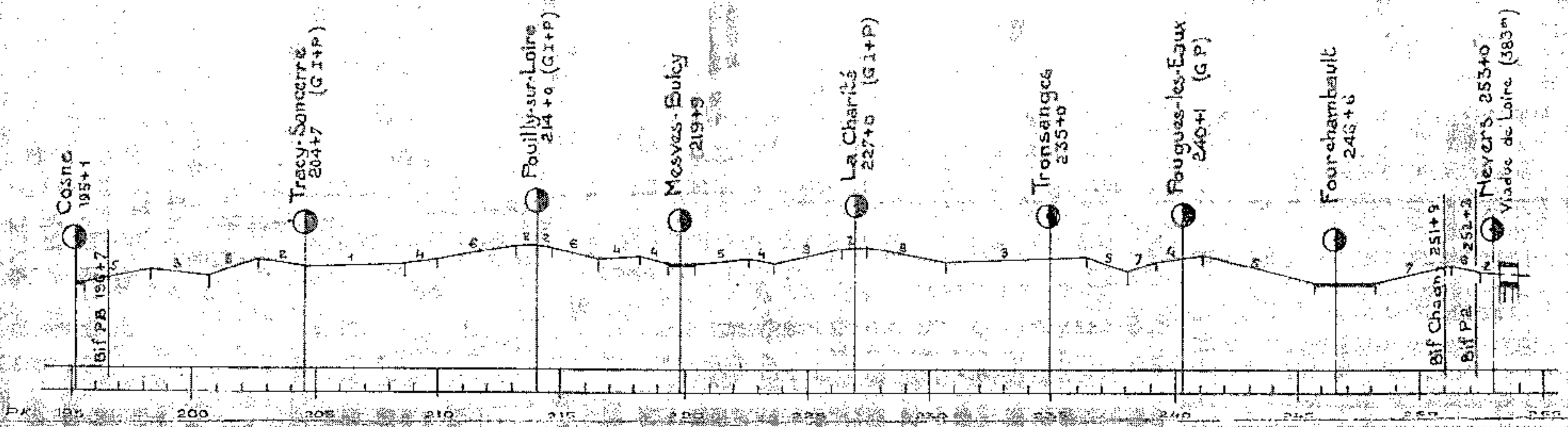


20  
Ligne n° 750 de Moret à Roanne.  
Section de Montargis à Cosne.

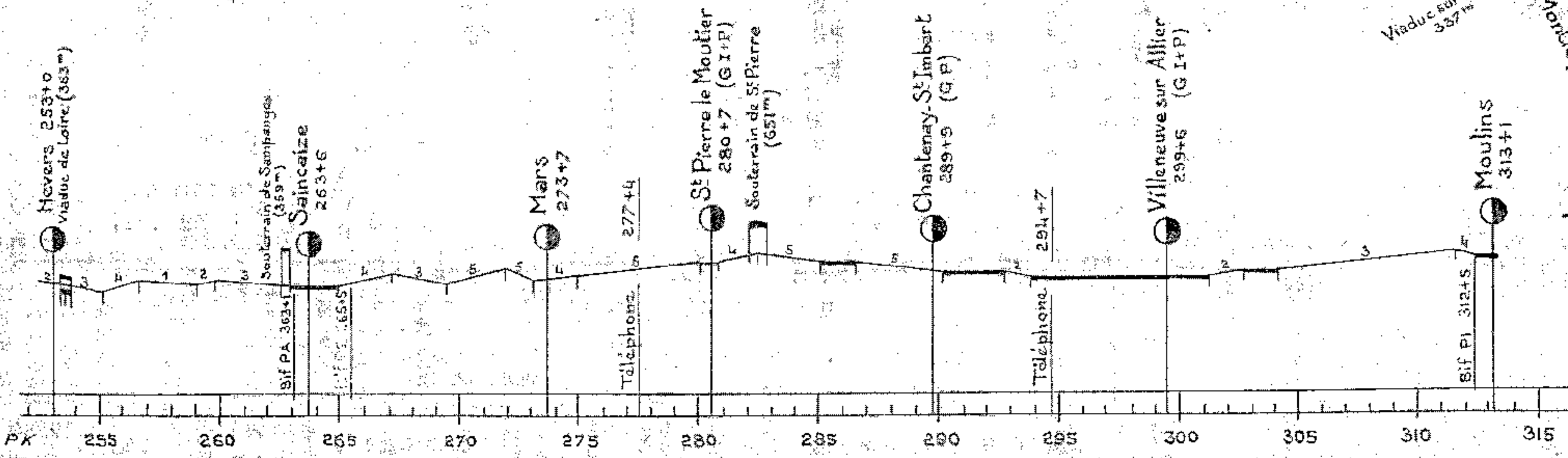


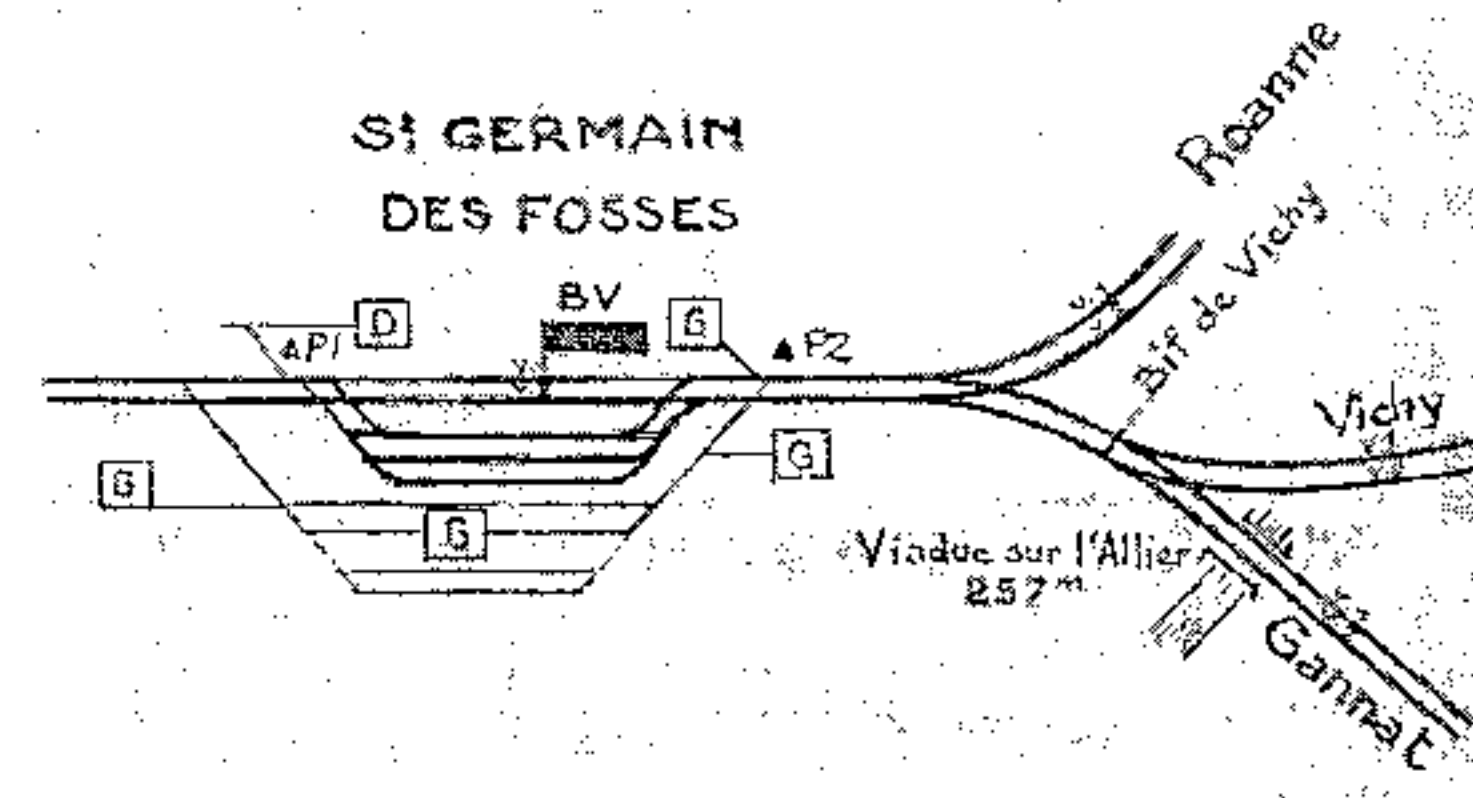
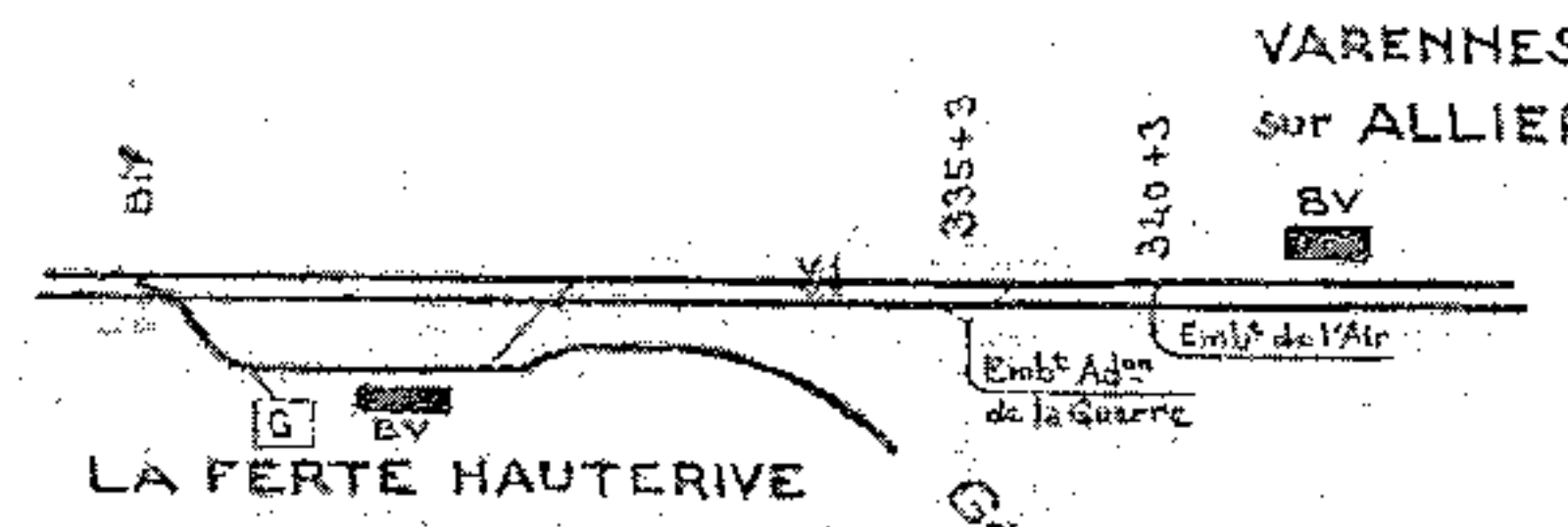
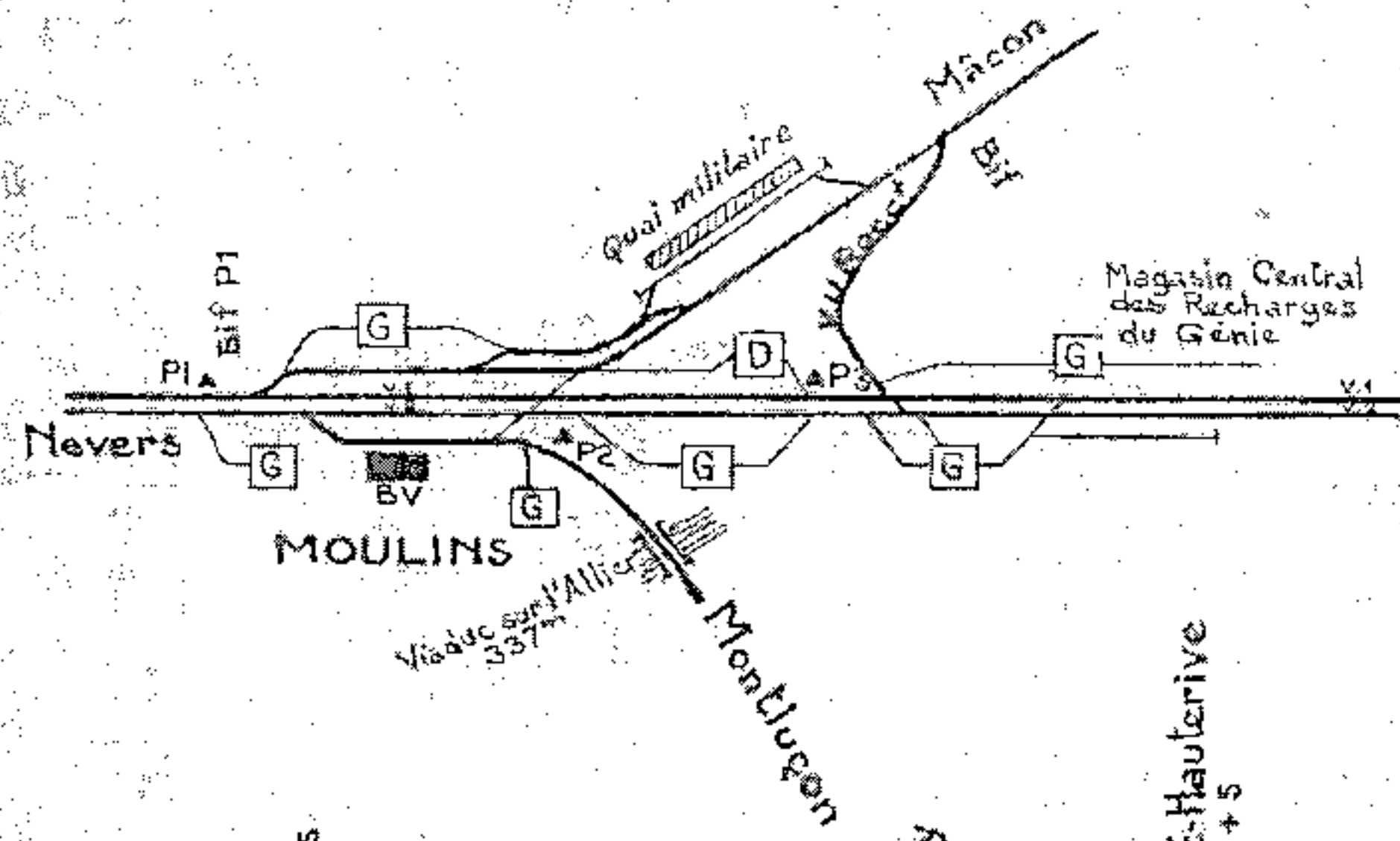


Ligne n° 750  
de PARIS à CLERMONT-FERRAND  
Section de COSNE à NEVERS



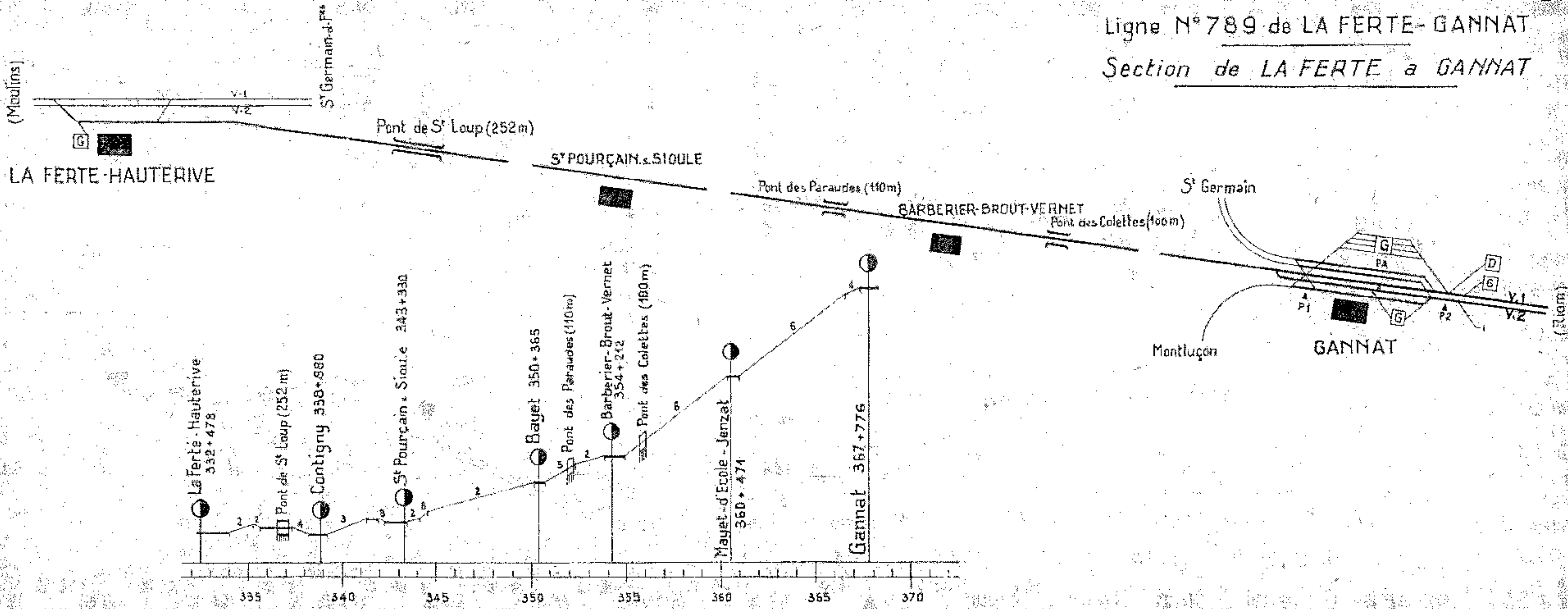
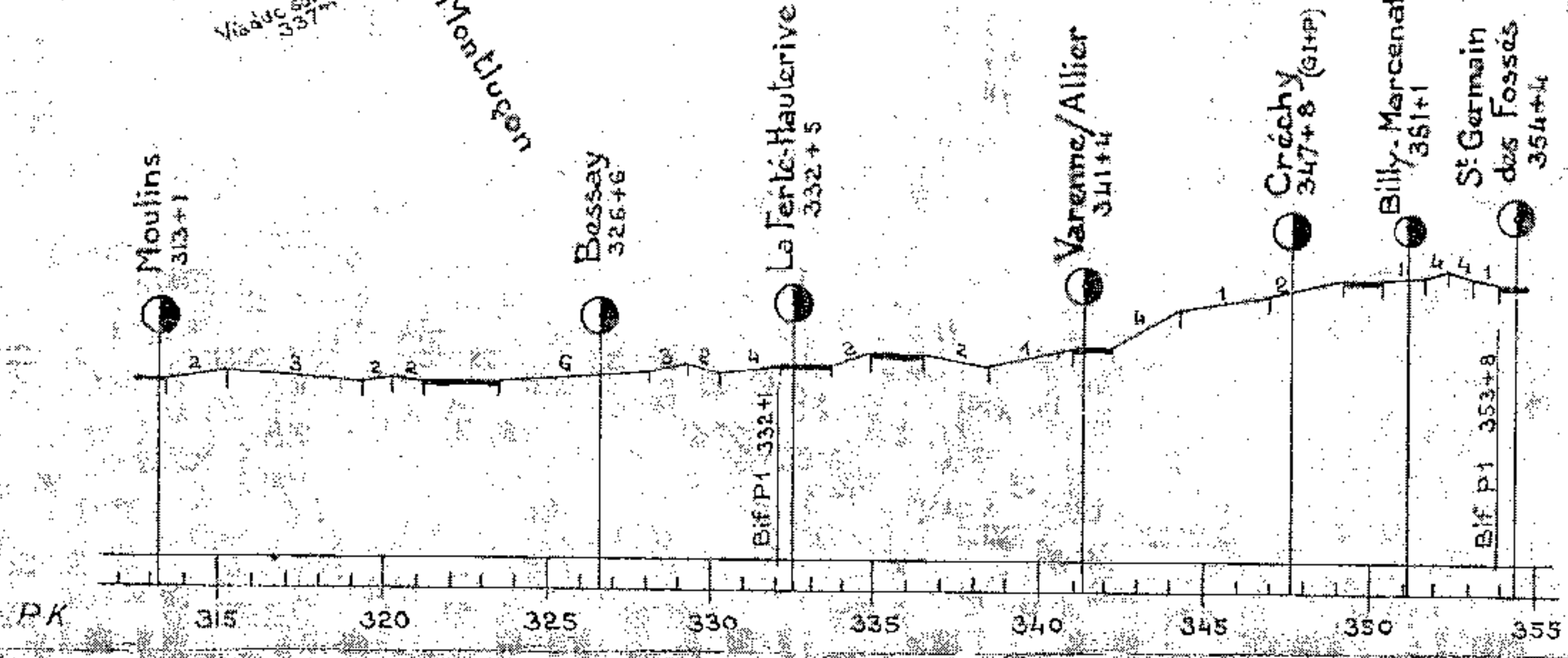
Ligne n° 750  
de PARIS à CLERMONT-FERRAND  
Section de NEVERS à MOULINS





Ligne n° 750  
de PARIS à CLERMONT-FERRAND

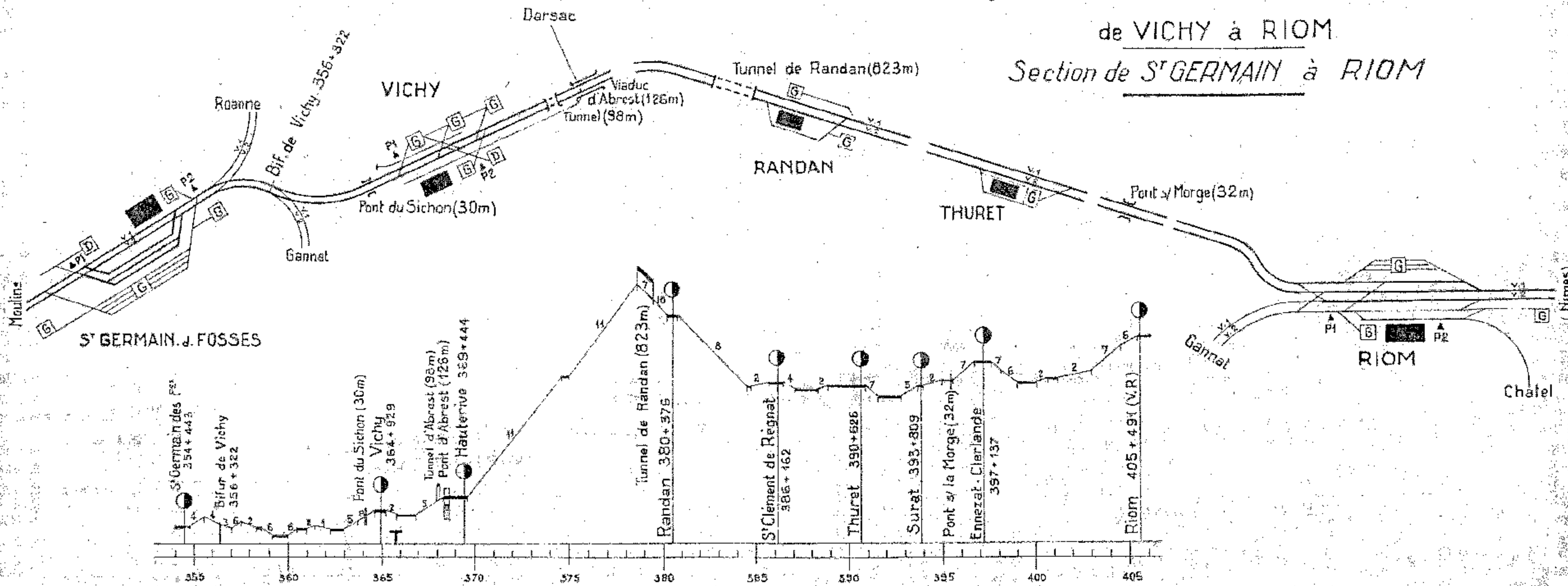
Section de MOULINS à ST GERMAIN des FOSSES



Ligne N°789 de LA FERTE-GANNAT  
Section de LA FERTE à GANNAT

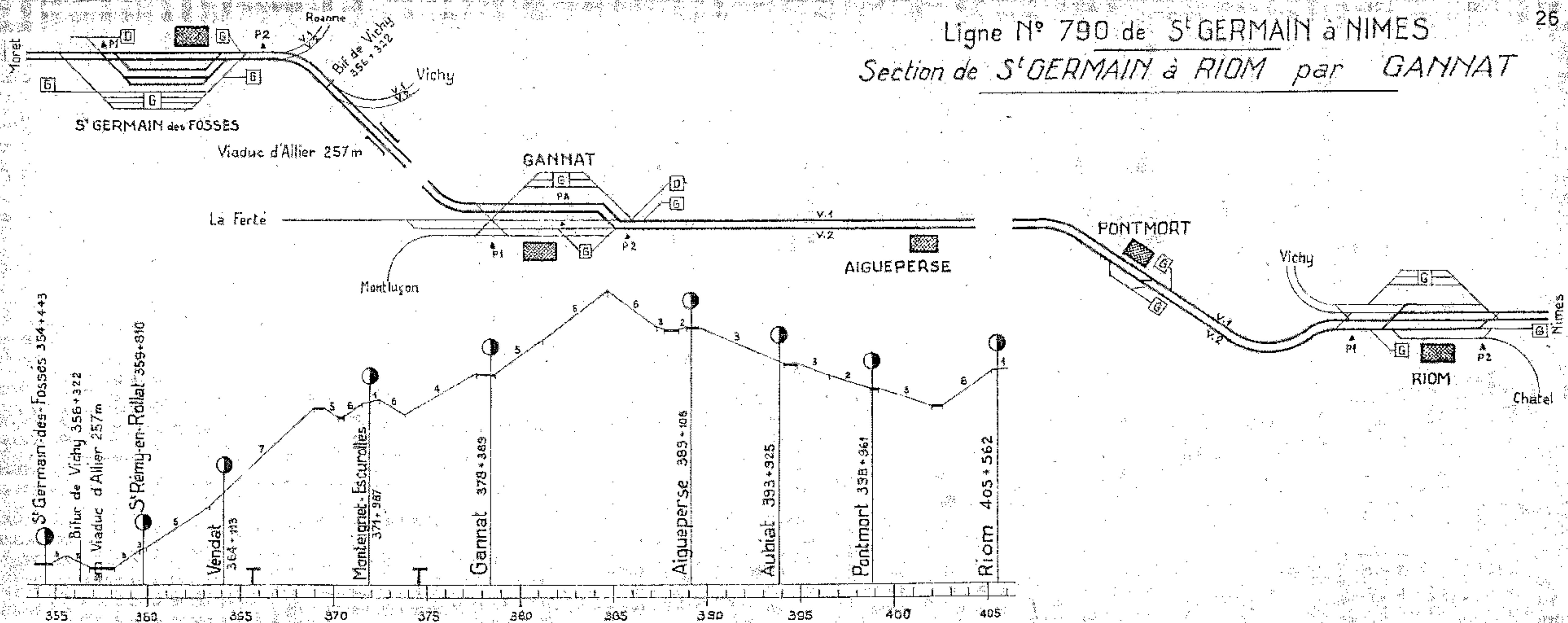
de VICHY à RIOM

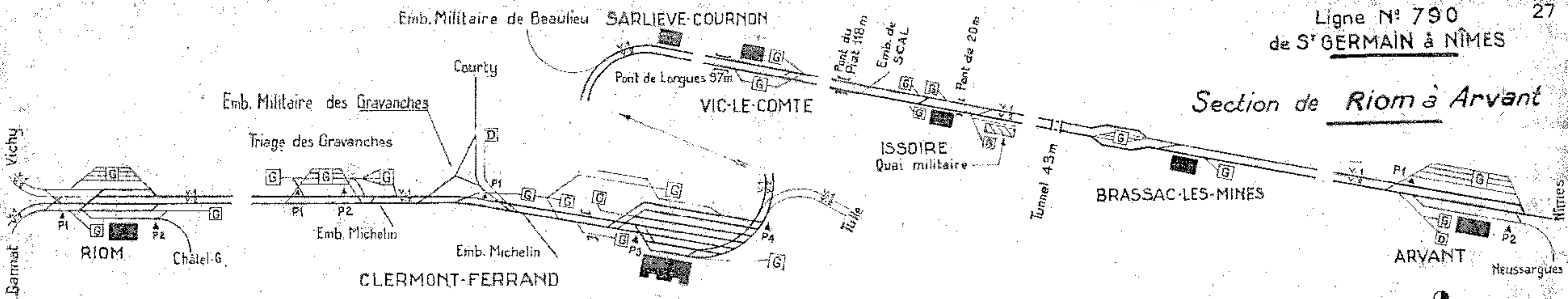
Section de S<sup>t</sup> GERMAIN à RIOM



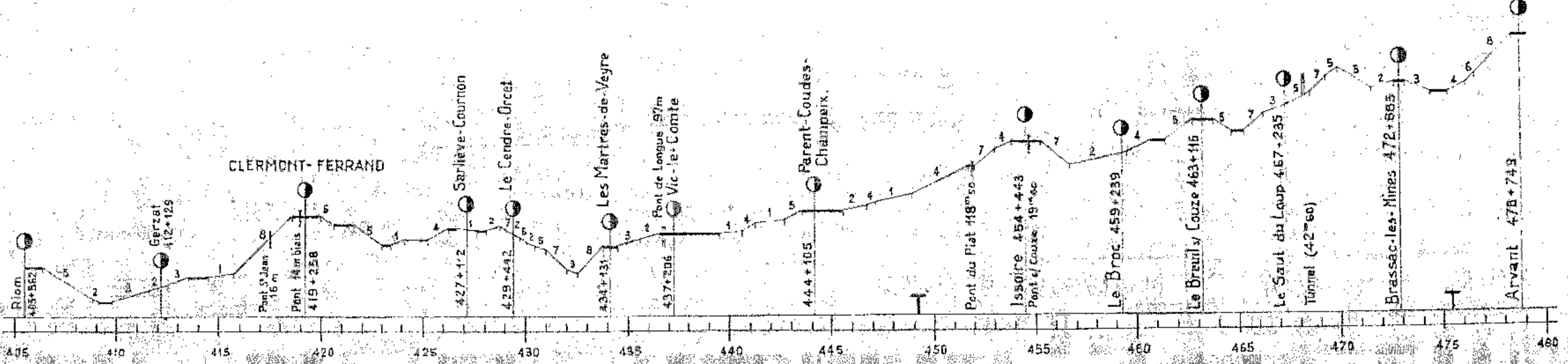
Ligne N° 790 de S<sup>t</sup> GERMAIN à NIMES

Section de S<sup>t</sup> GERMAIN à RIOM par GANNAT

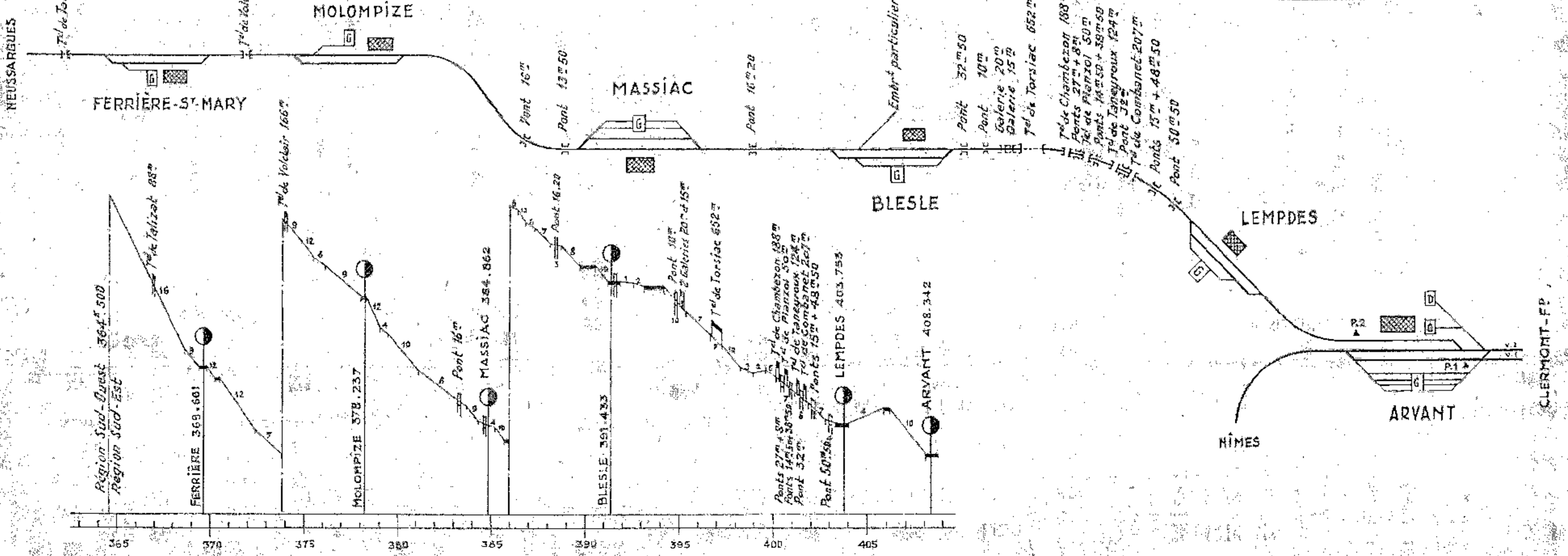




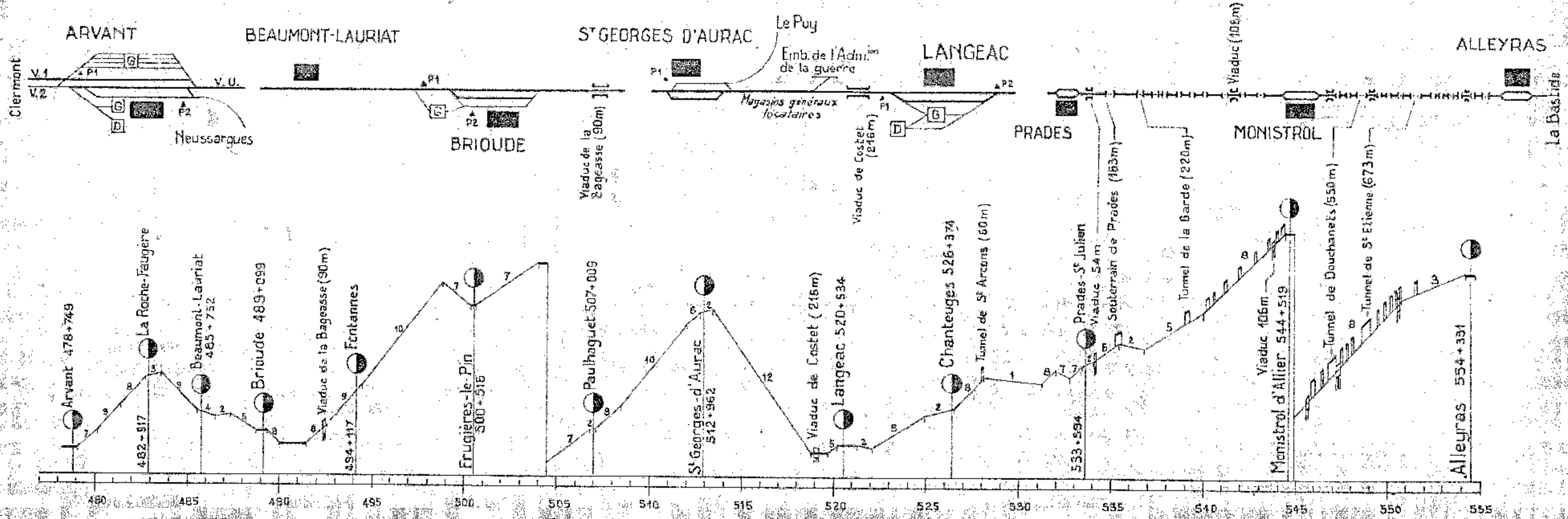
Section de Riom à Arvant



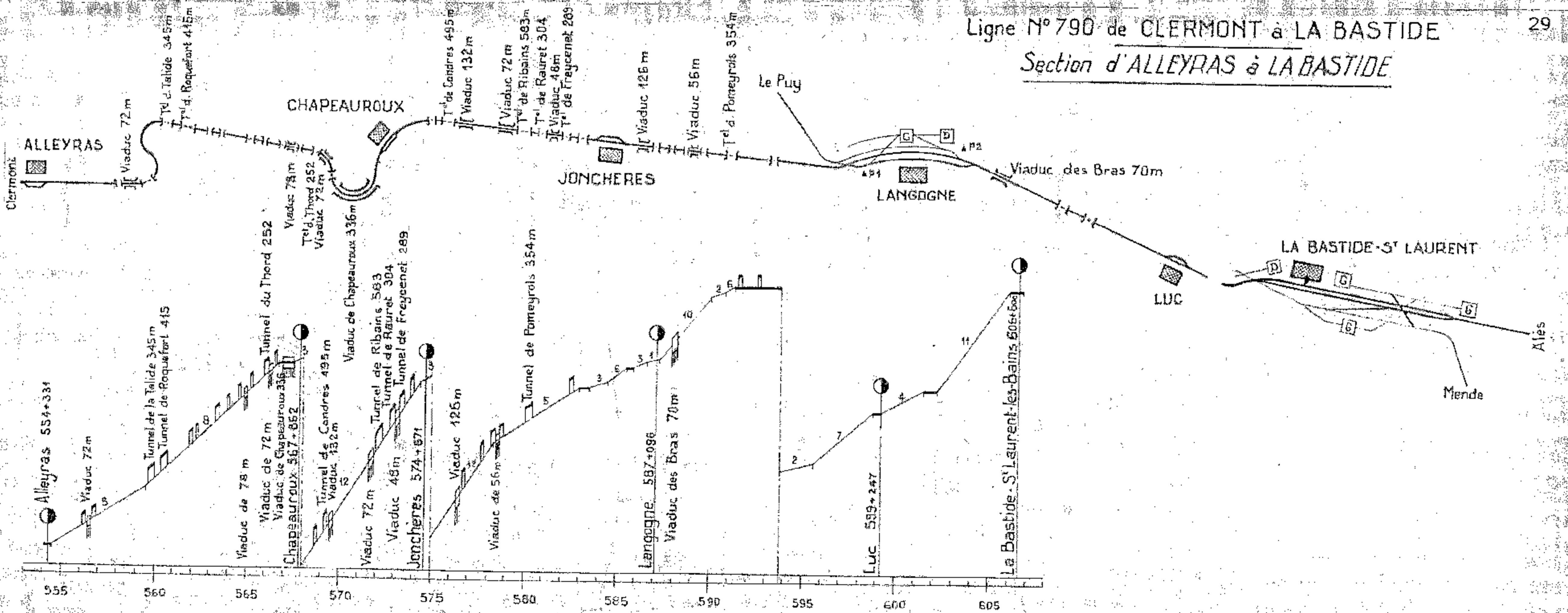
Ligne N° 720 de FIGEAC à ARVANT  
Section de NEUSSARGUES à ARVANT



Section d'ARVANT à ALLEYRAS

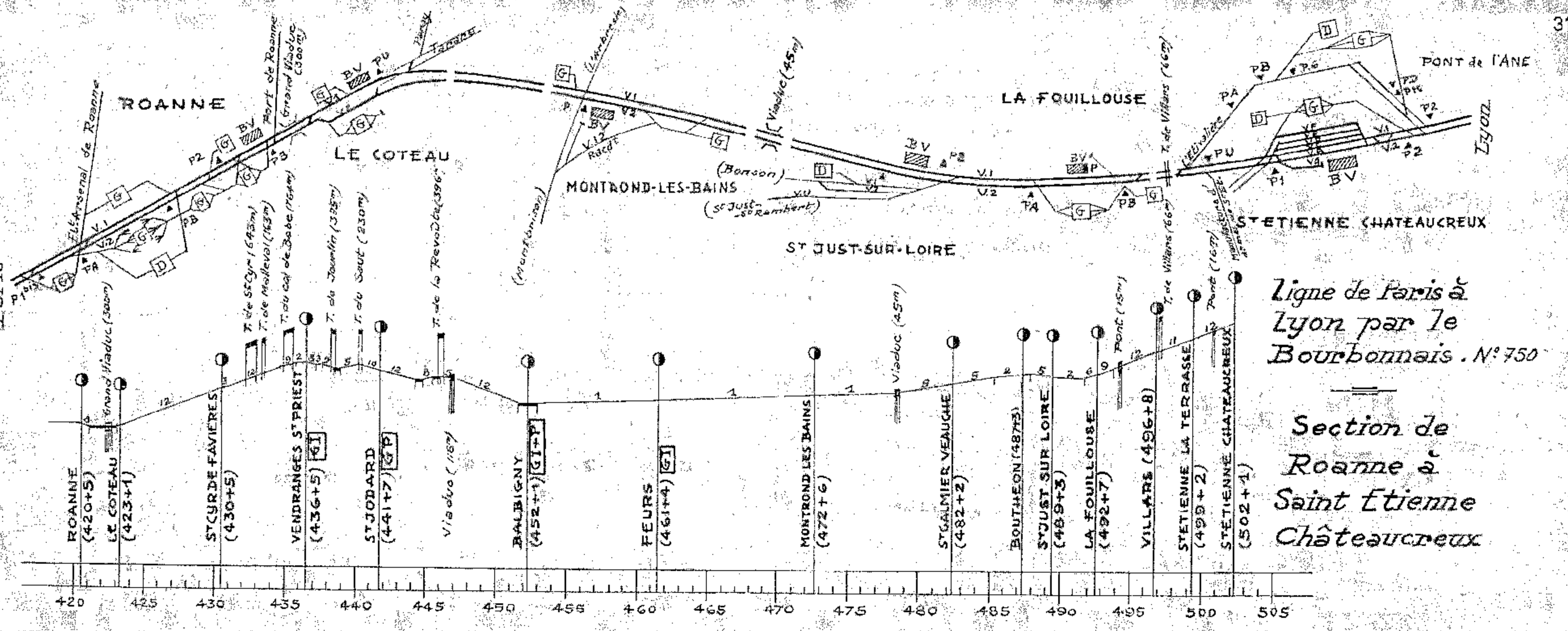
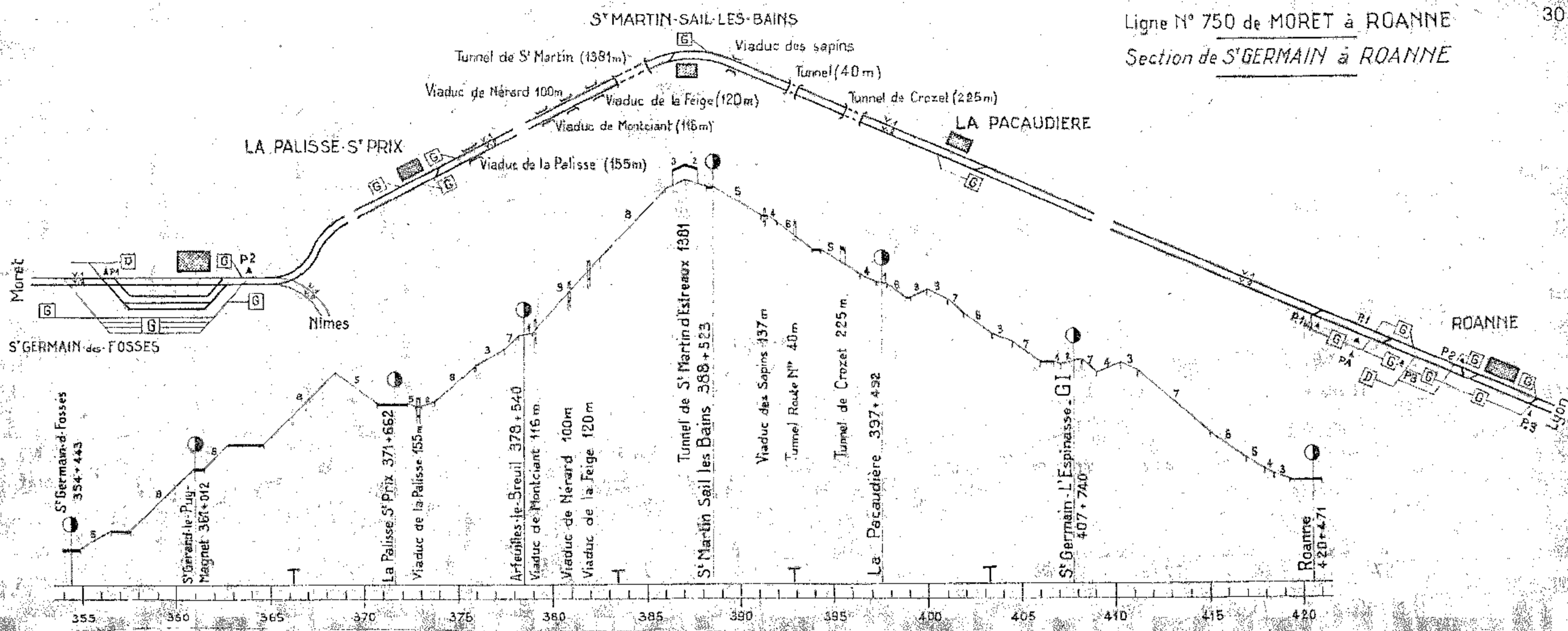


Section d'ALLEYRAS à LA BASTIDE





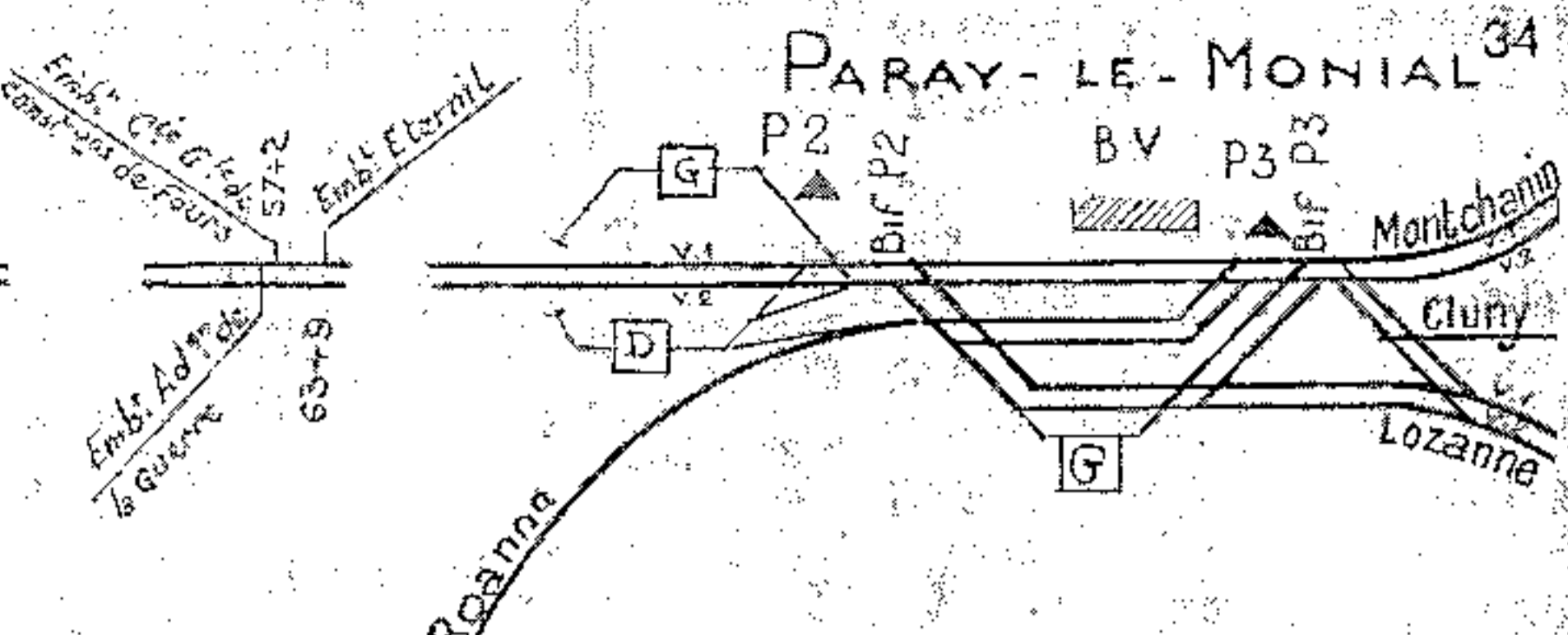
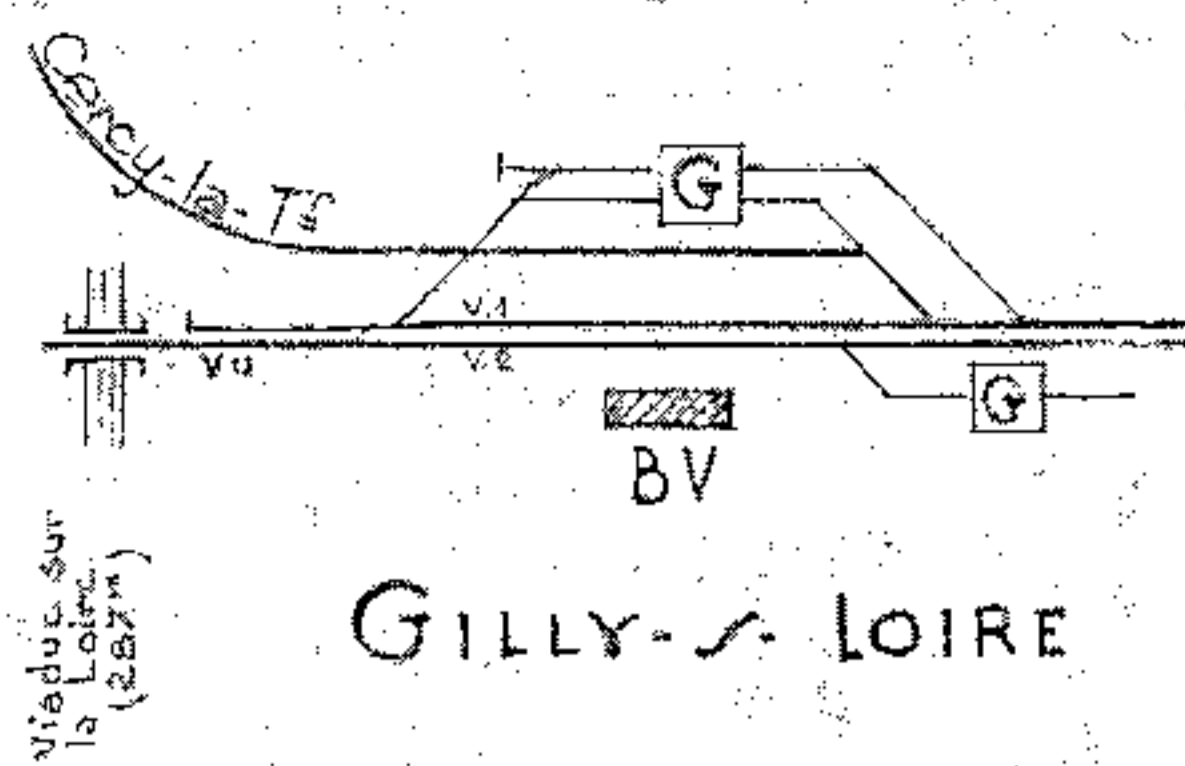
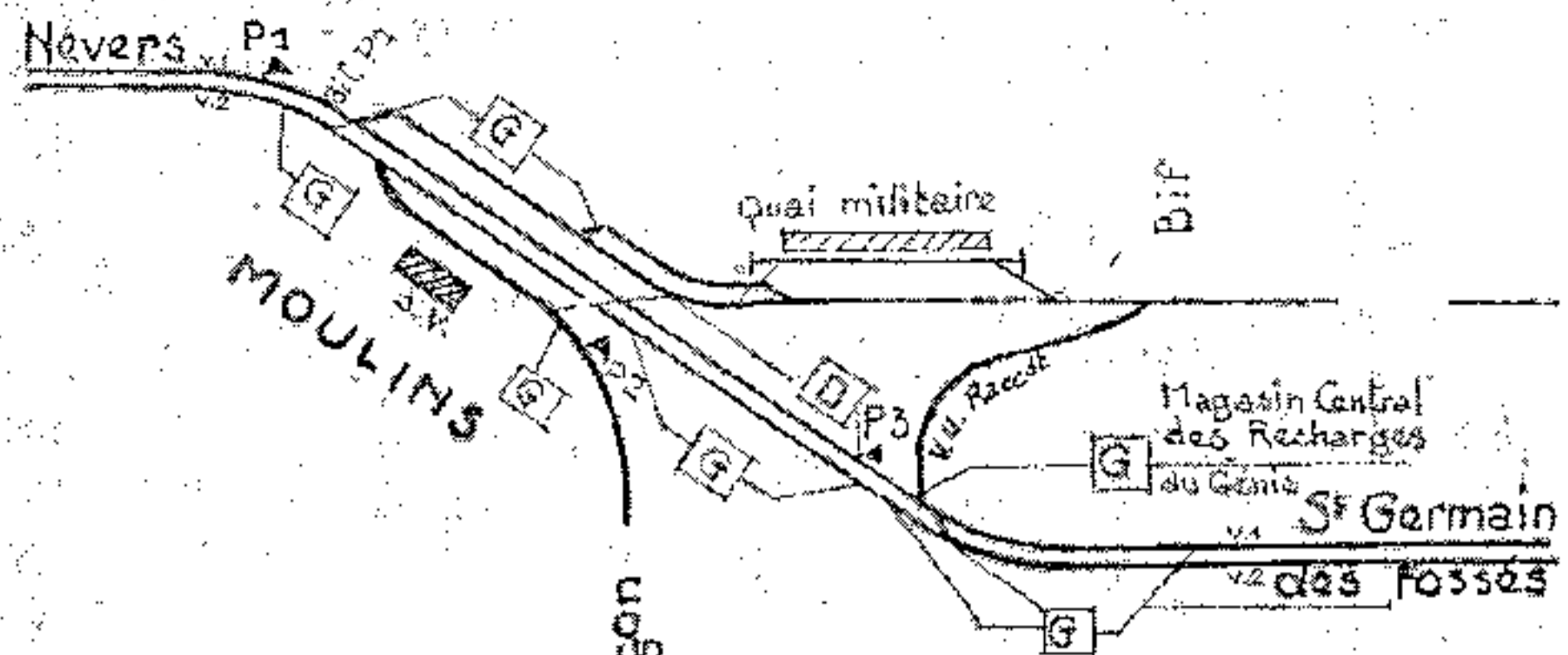
Section de S'GERMAIN à ROANNE



Ligne de Paris à Lyon par le Bourbonnais. N° 750

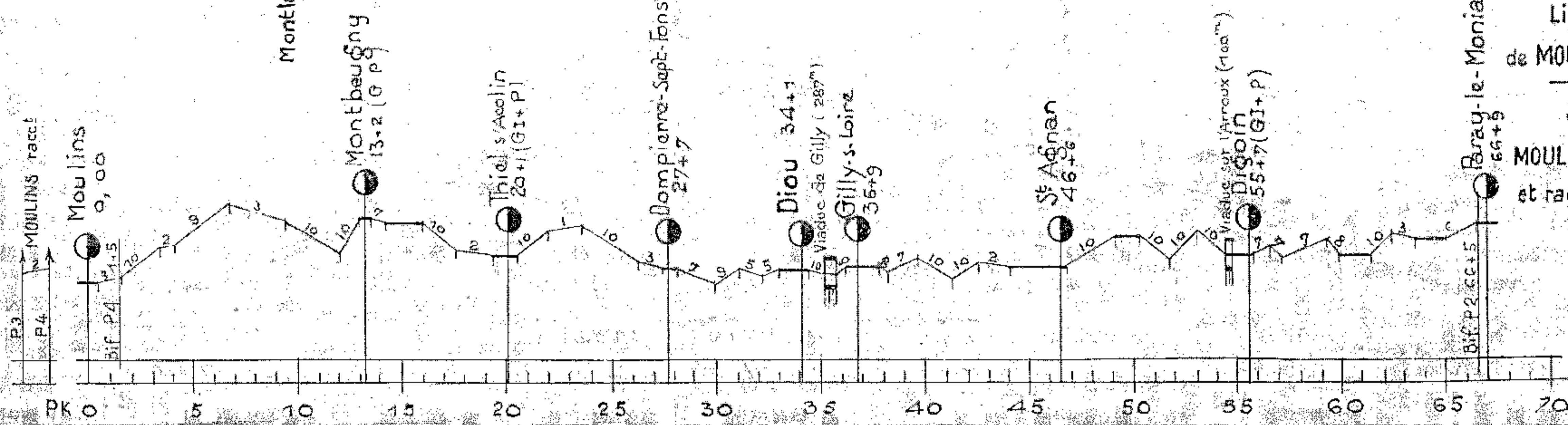
Section de Roanne à Saint Etienne Châteaureux





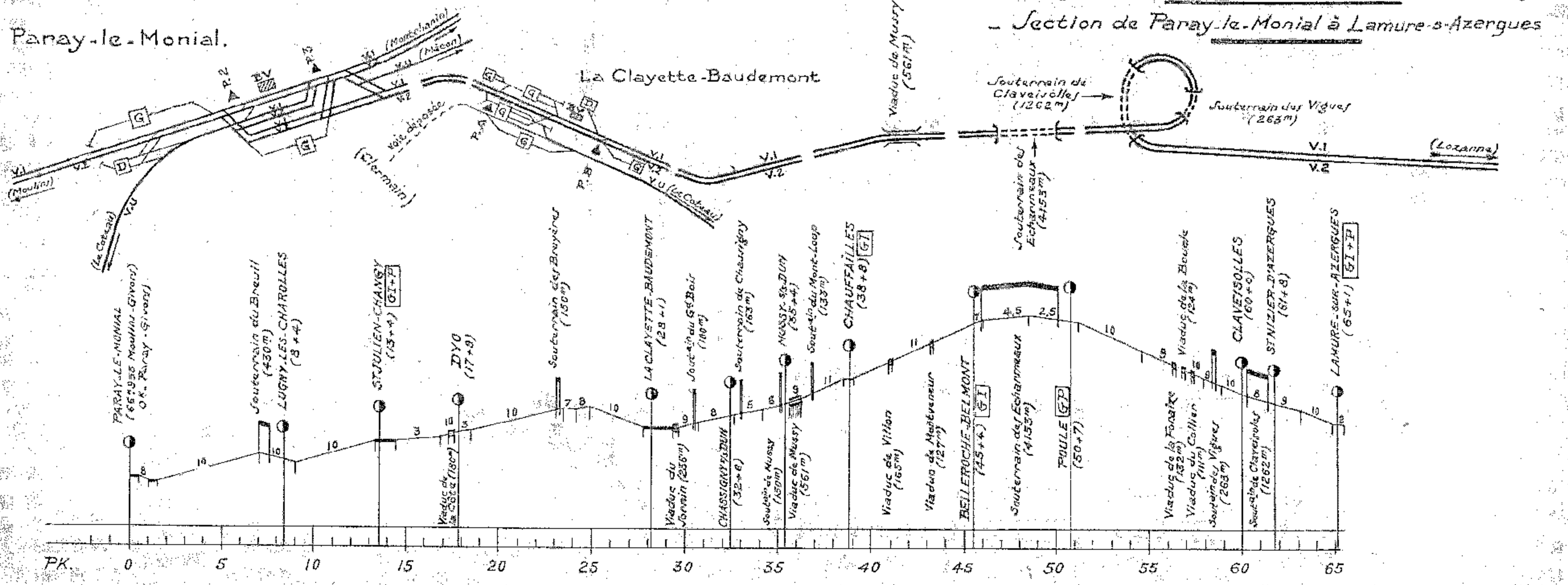
Ligne n° 770  
de MOULINS à GIVORS

Section de  
MOULINS-PARAY-le-MAL  
et racc. de MOULINS



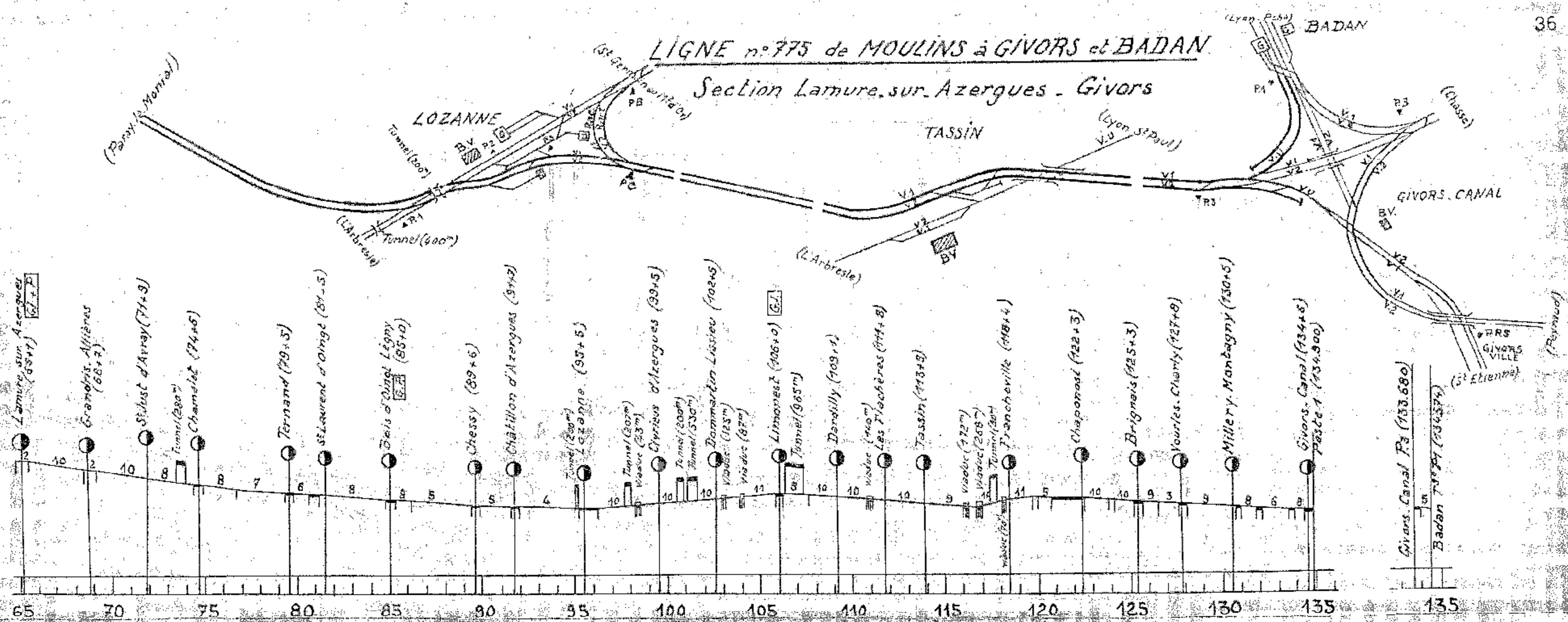
Ligne n° 775 de MOULINS à GIVORS

Section de Paray-le-Monial à Lamure-s-Azergues

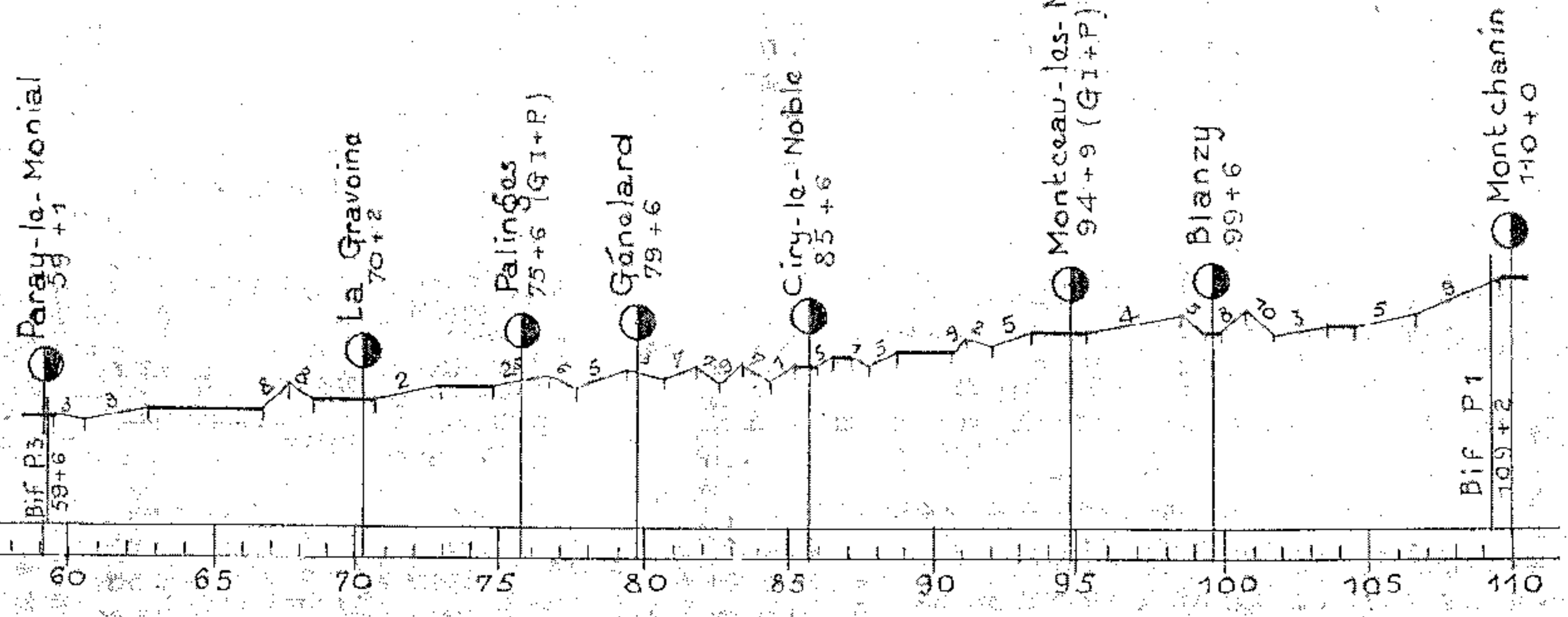
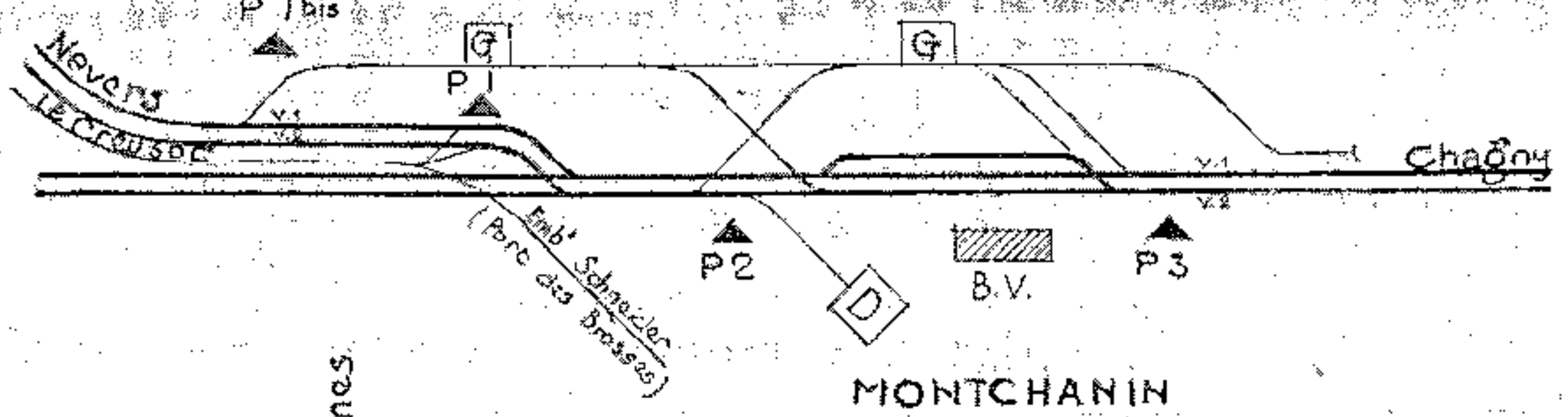
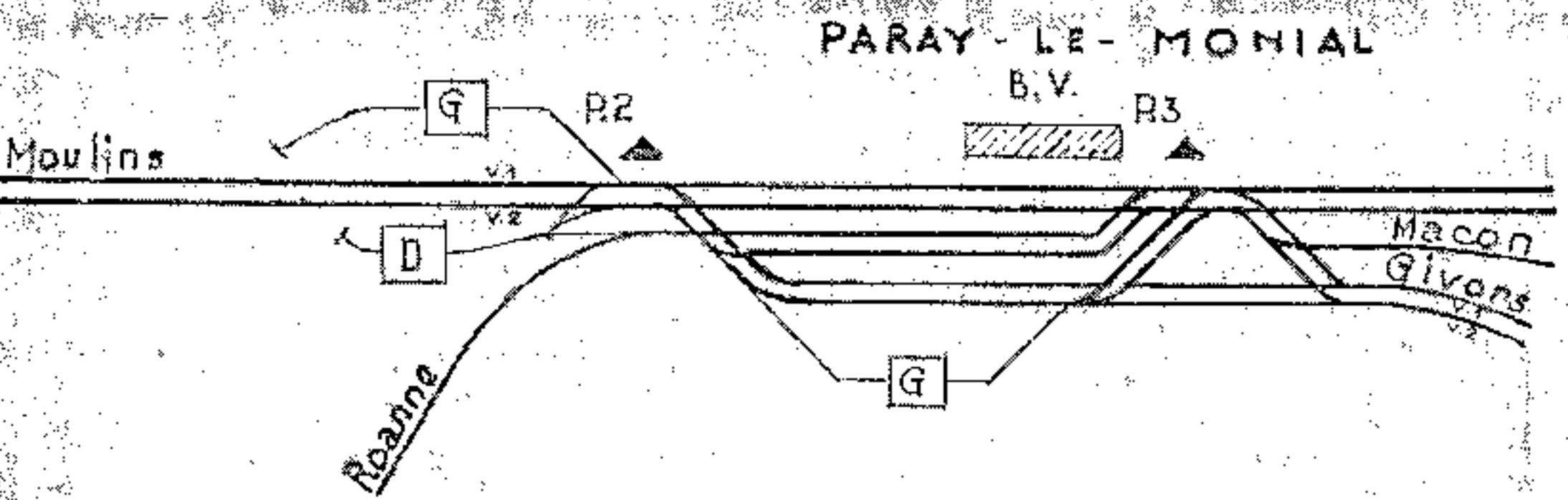


LIGNE n° 775 de MOULINS à GIVORS et BADAN

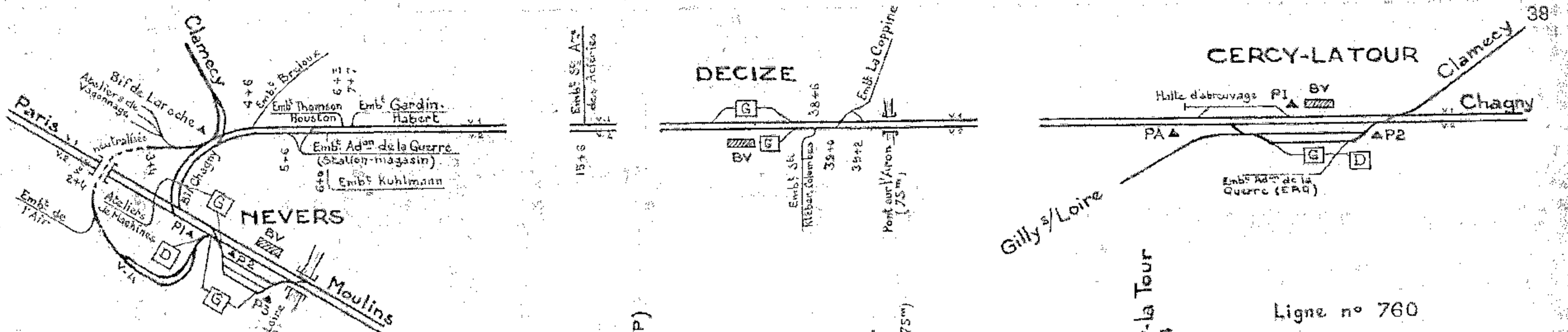
Section Lamure-sur-Azergues - Givors



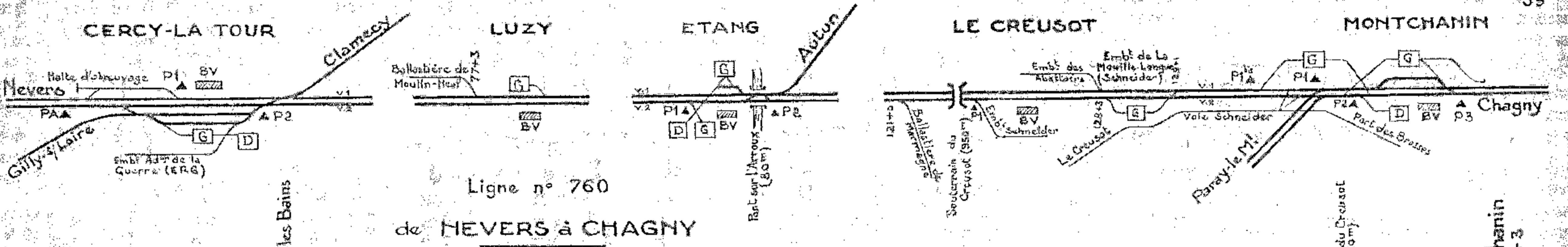
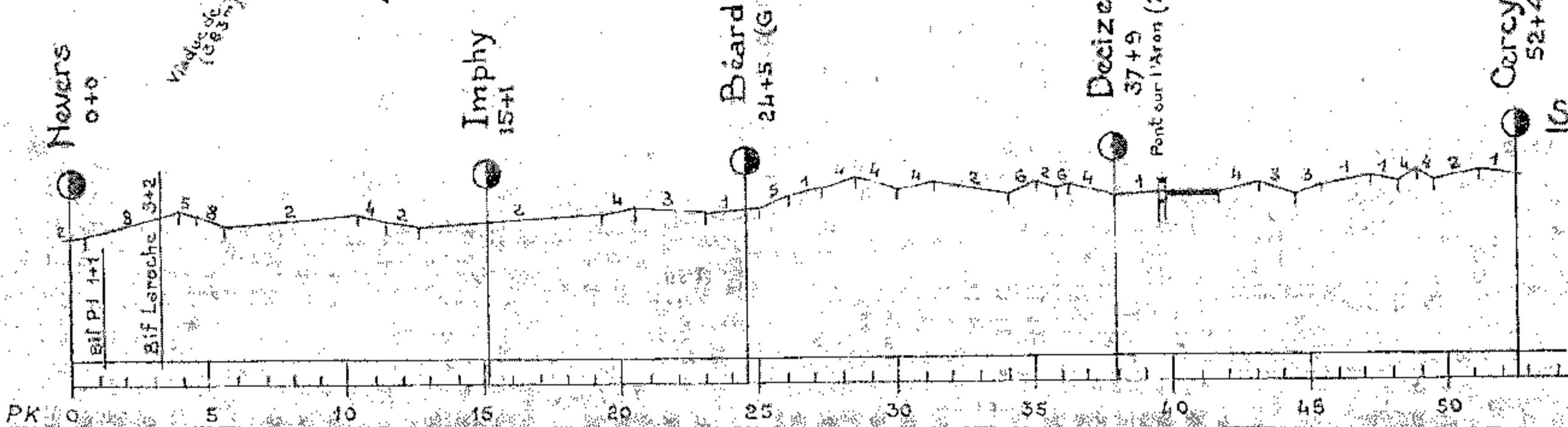
PARAY-LE-MONIAL



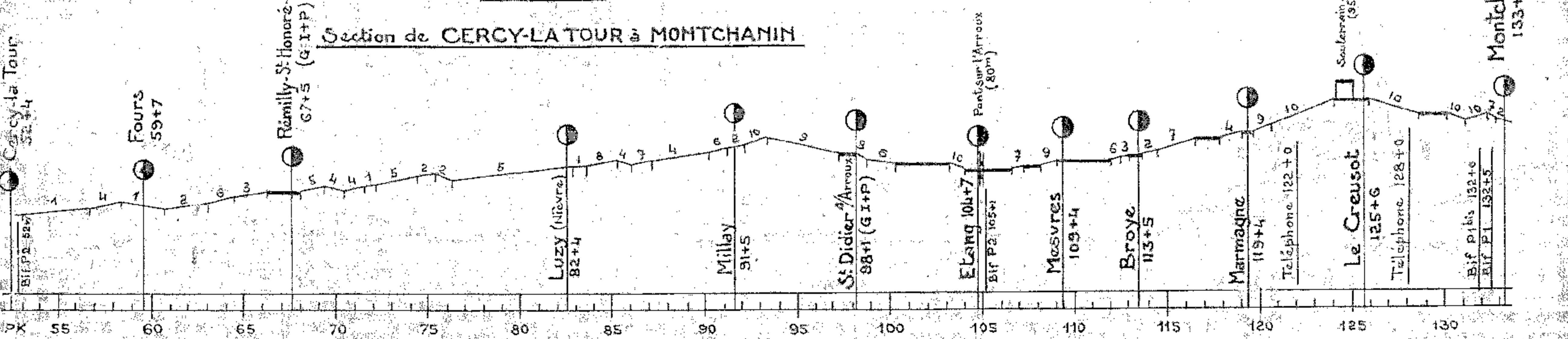
Ligne n° 769  
de ROANNE à MONTCHANIN  
Section PARAY-LE-MONIAL MONTCHANIN

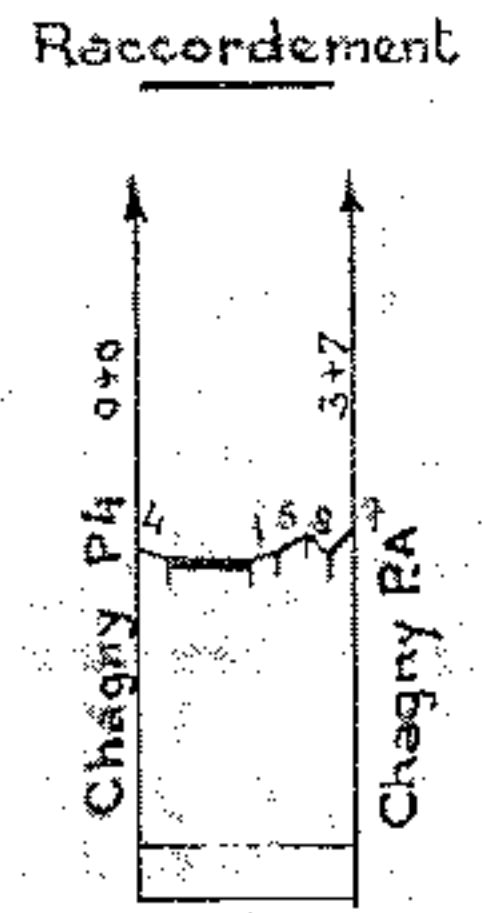
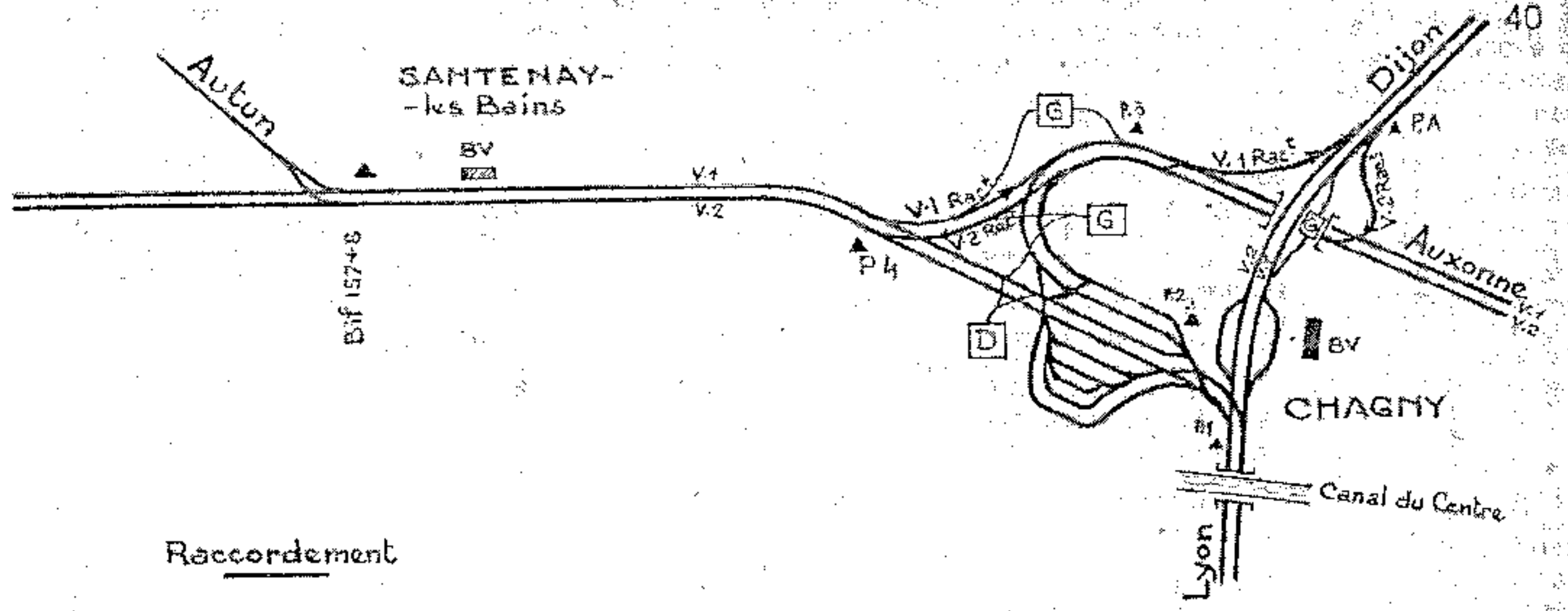
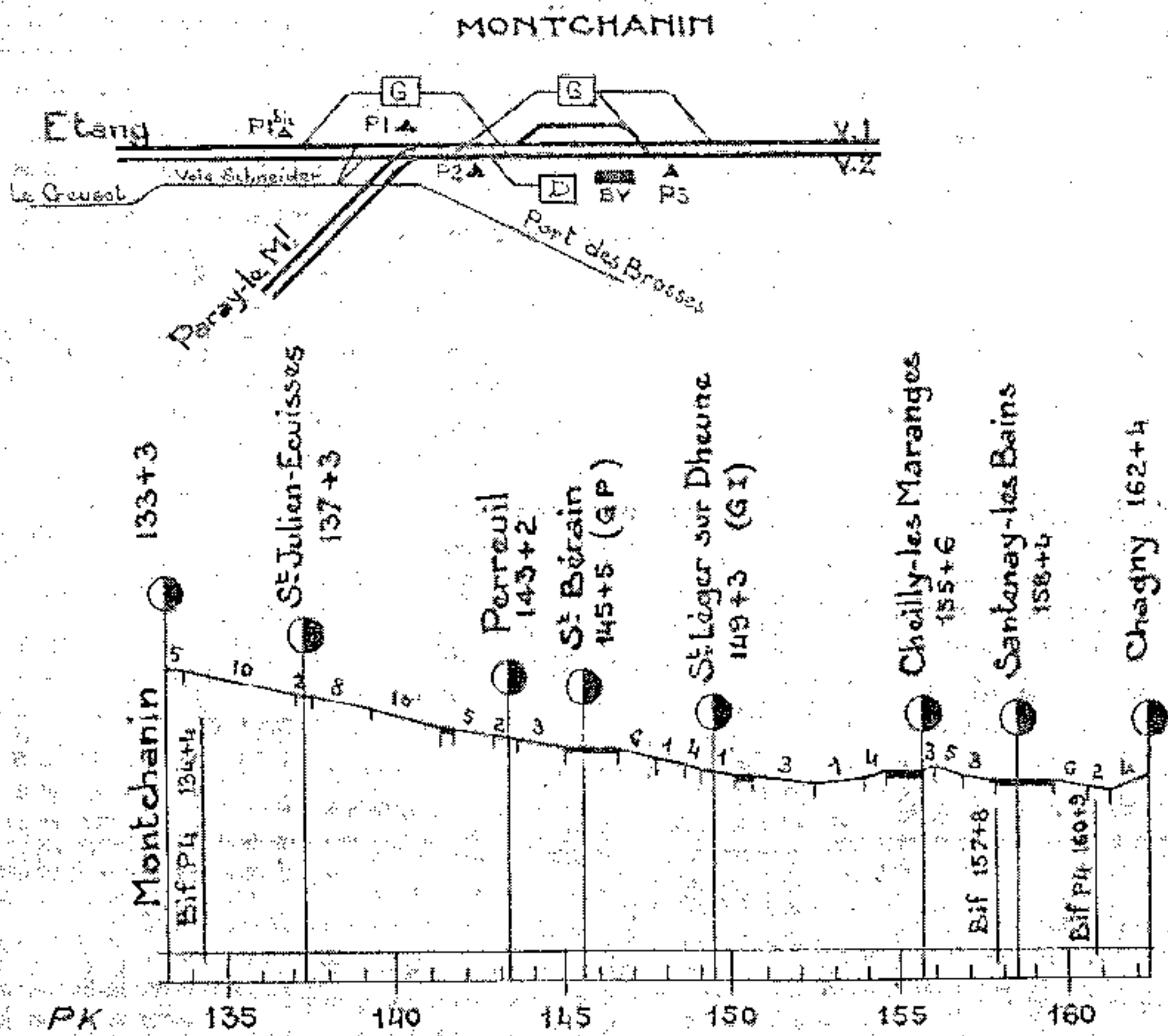


Ligne n° 760  
de NEVERS à CHAGNY  
Section de NEVERS à CERCY-la TOUR

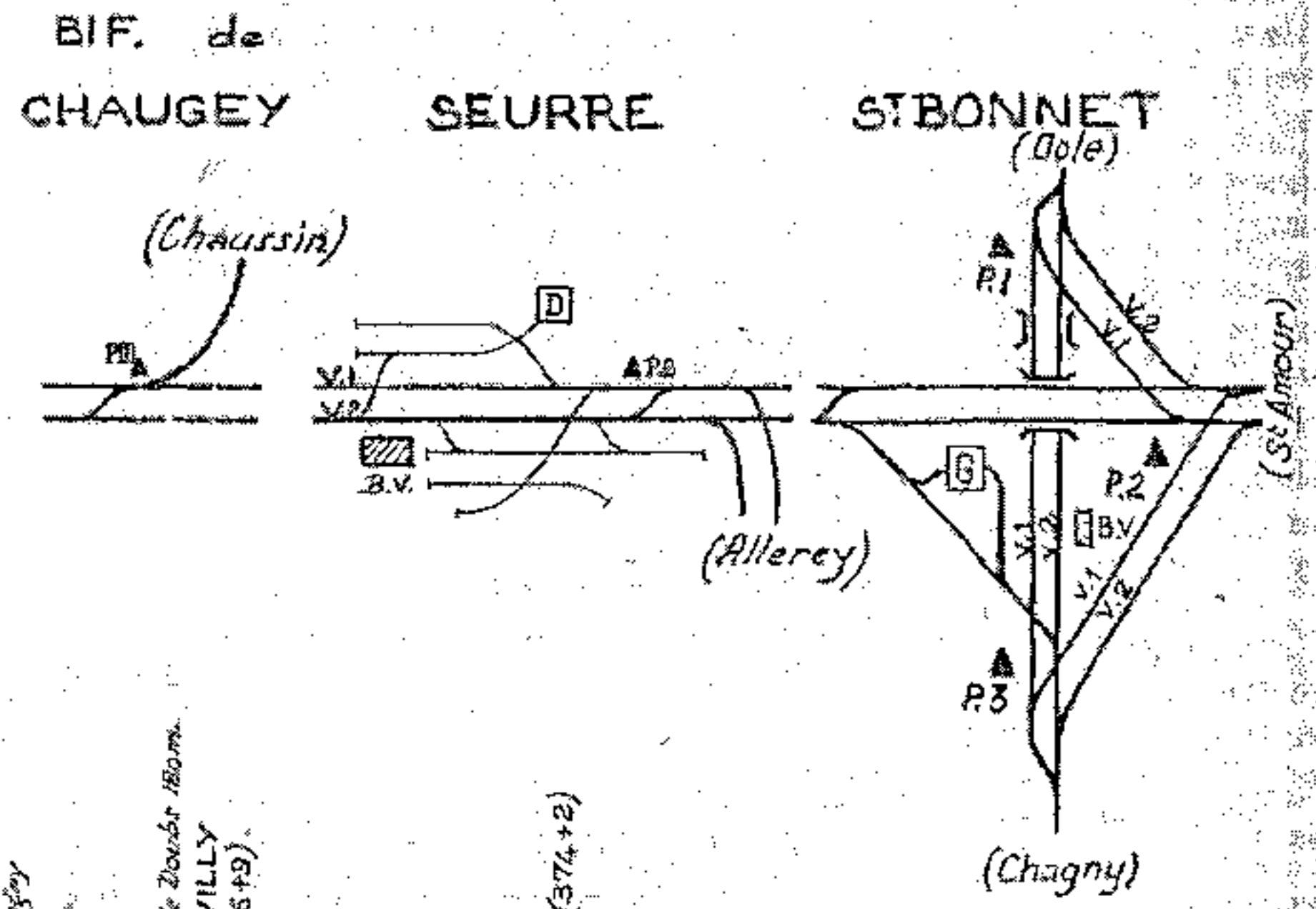
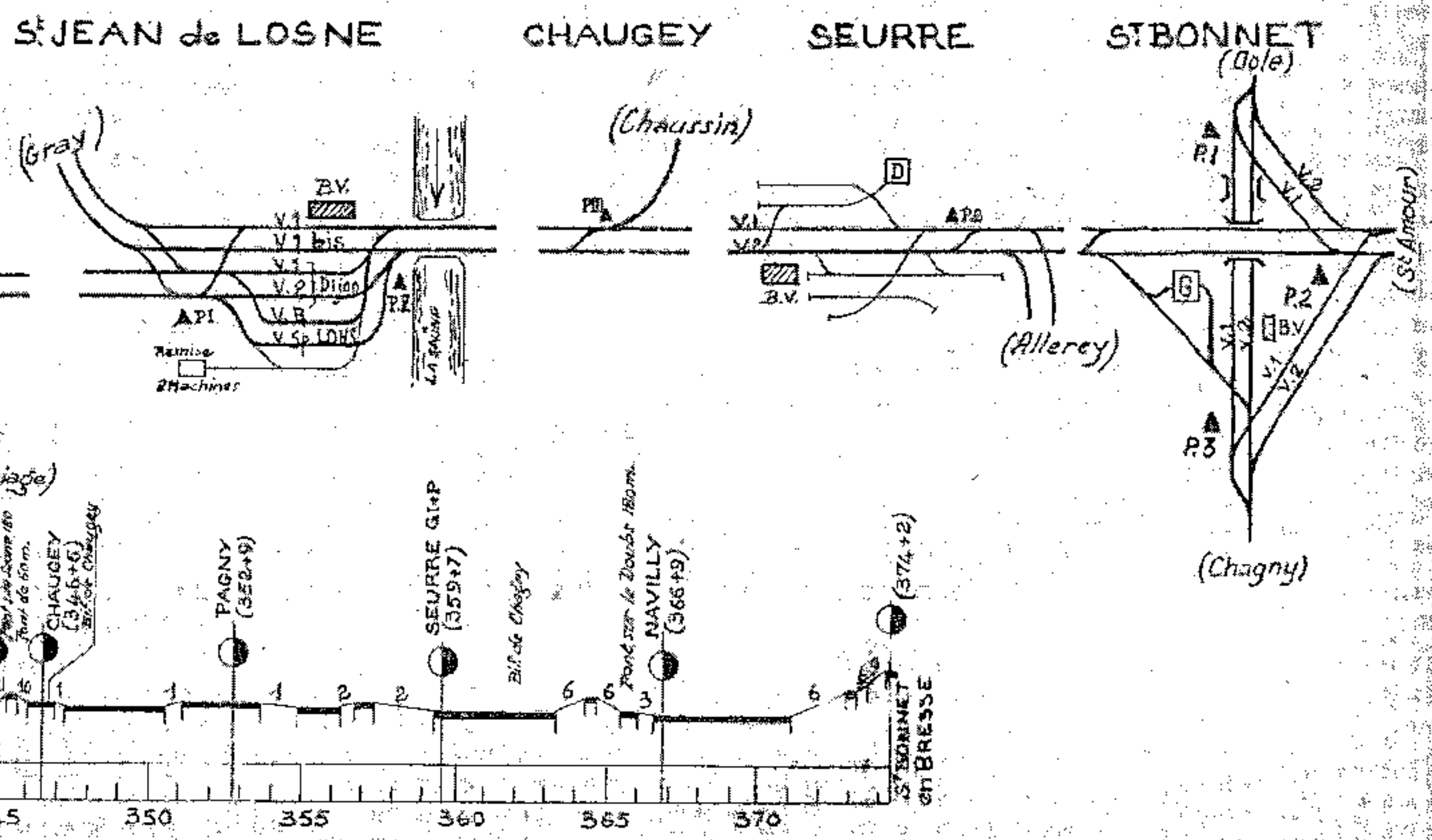
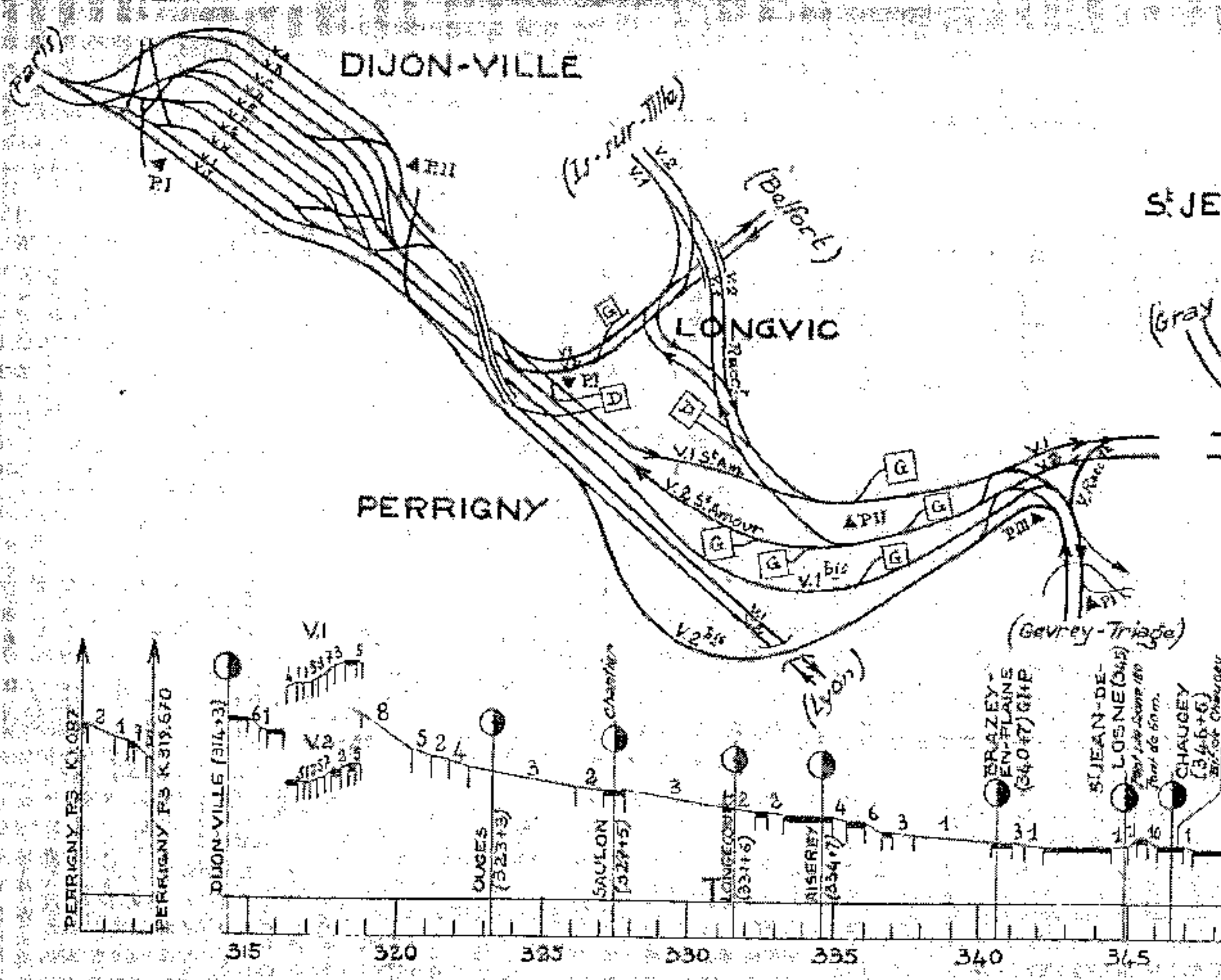


Ligne n° 760  
de NEVERS à CHAGNY  
Section de CERCY-LA TOUR à MONTCHANIN

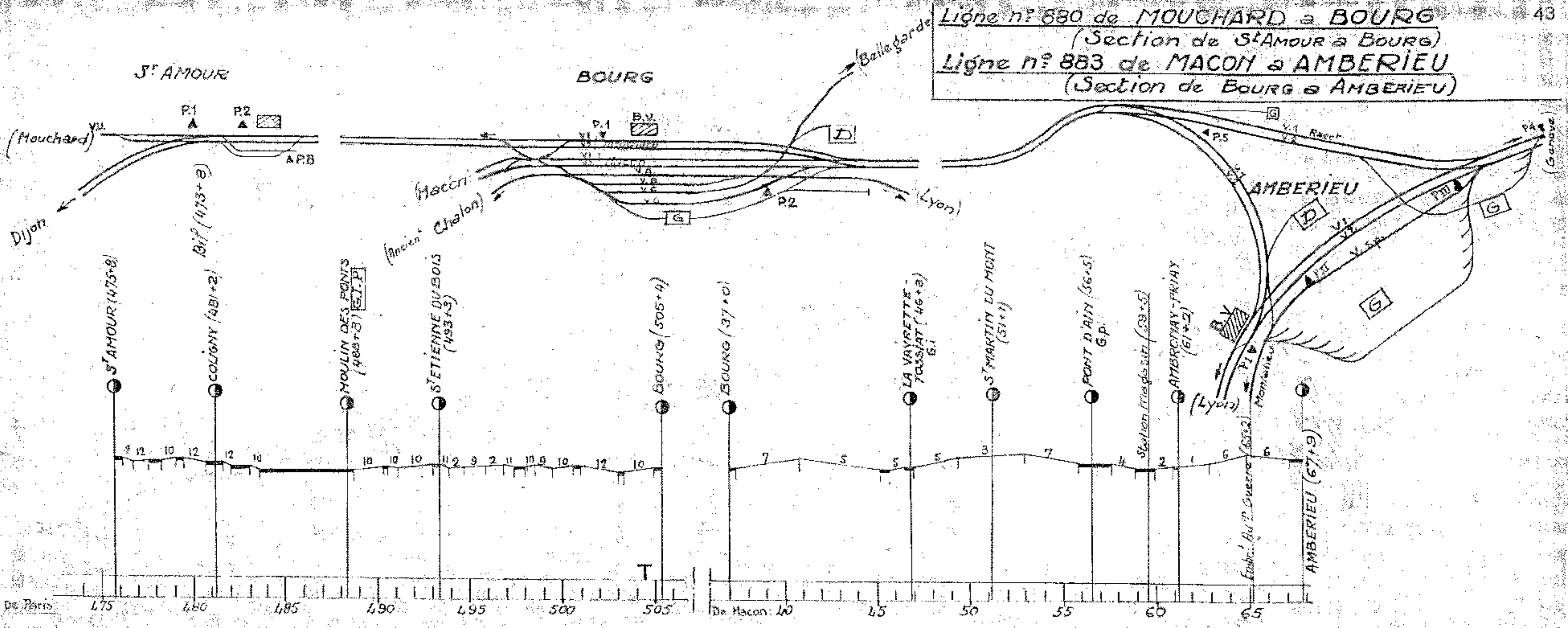
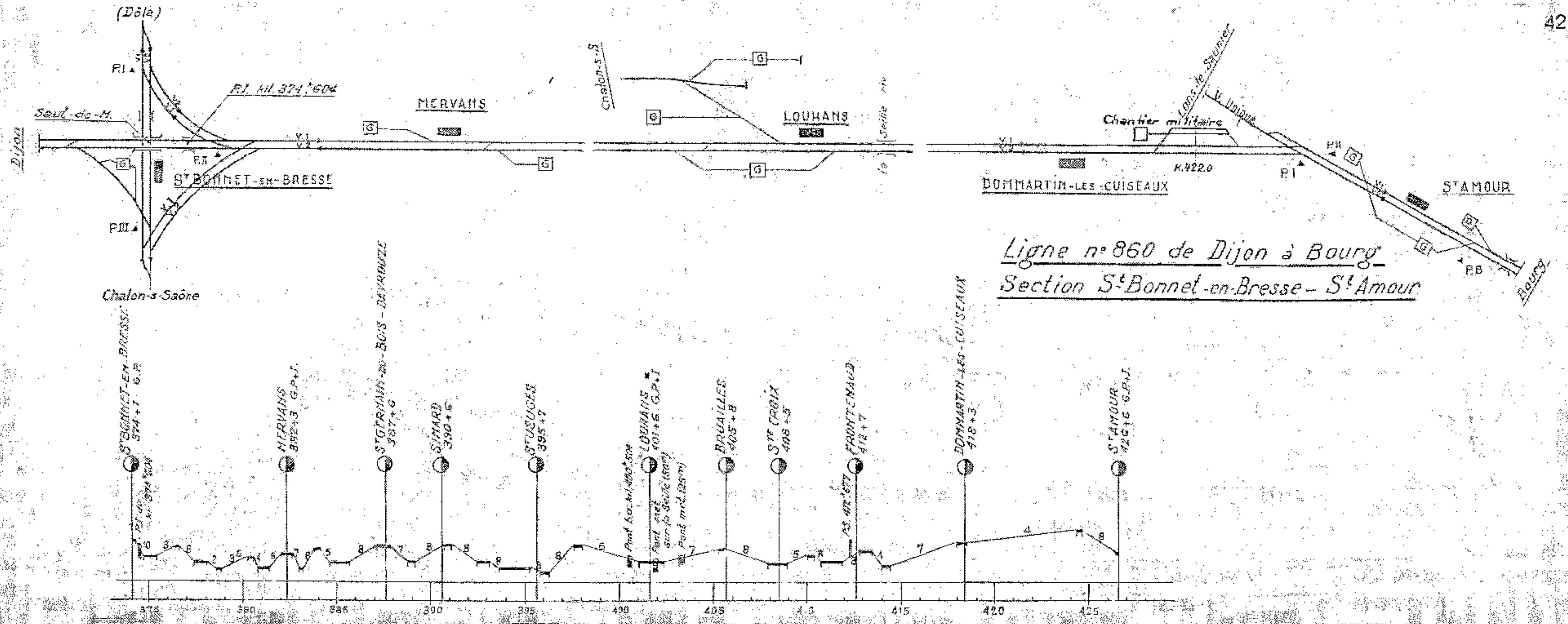


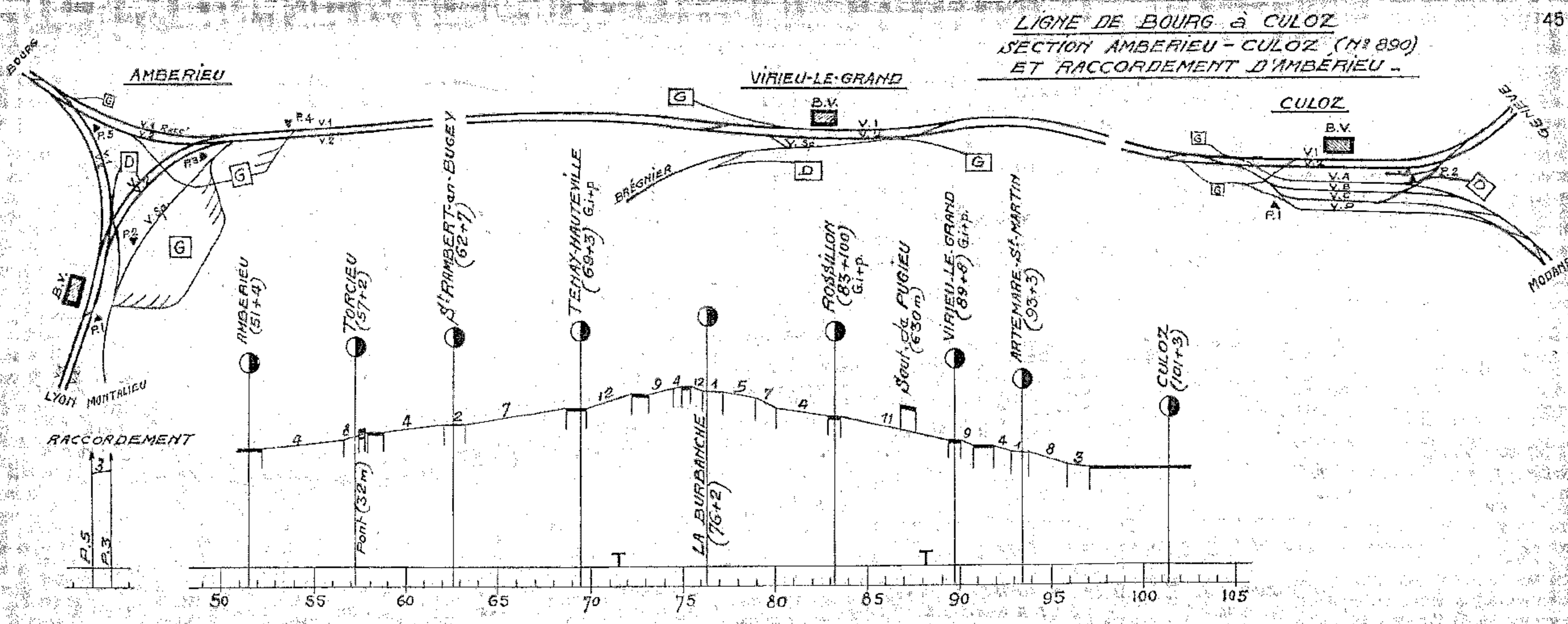
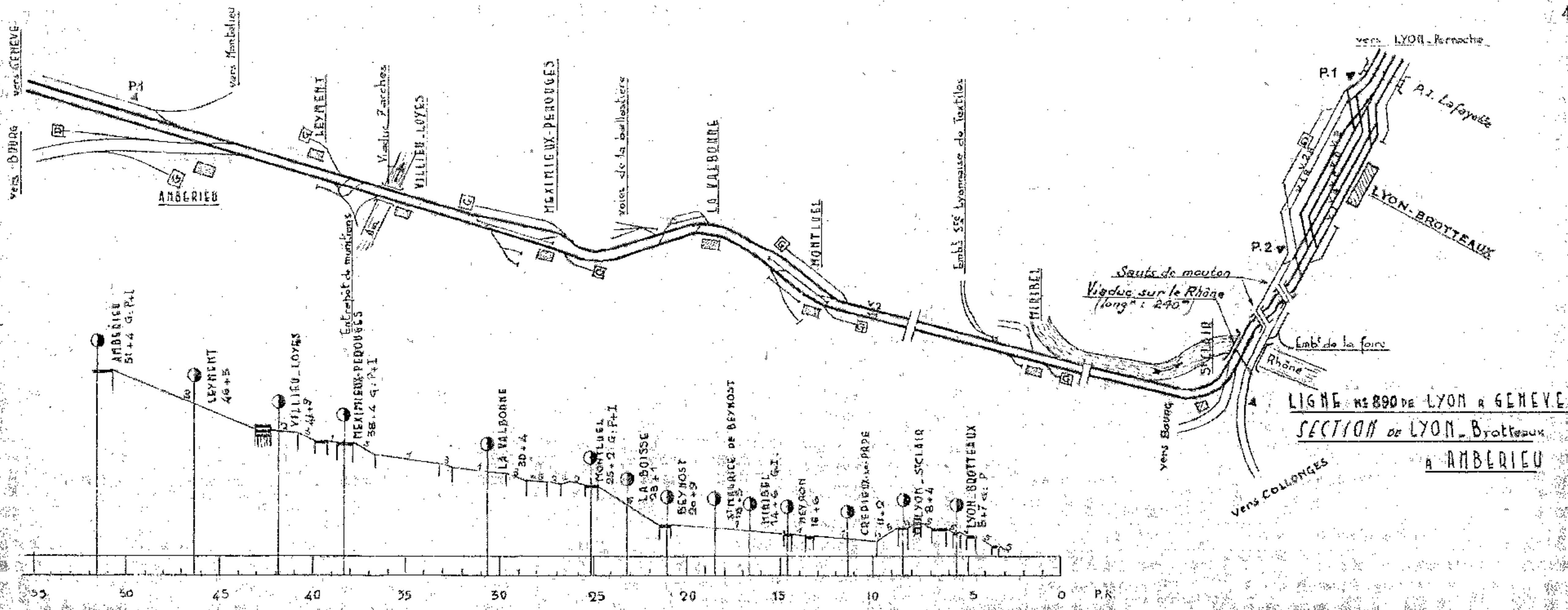


Ligne n° 760  
de NEVERS à CHAGNY  
Section de MONTCHANIN à CHAGNY



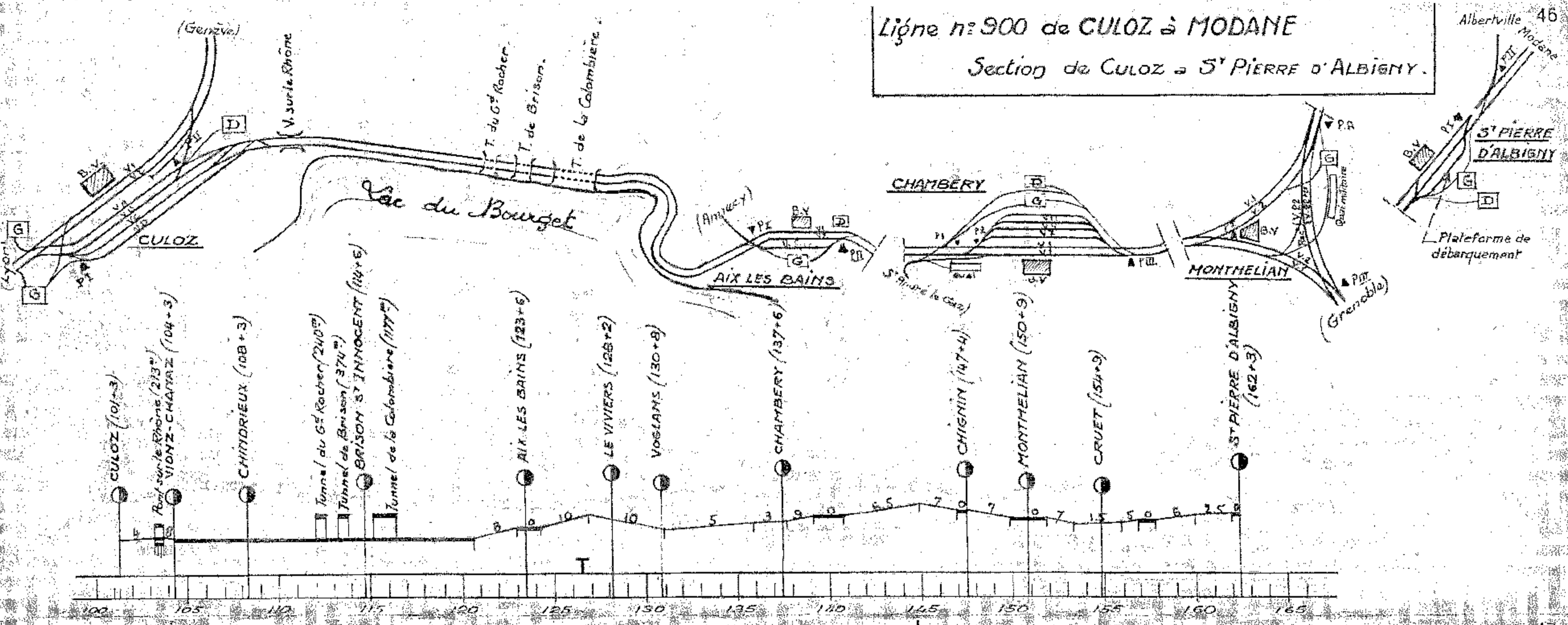
BIF. de CHAUGEY SEURRE STBONNET



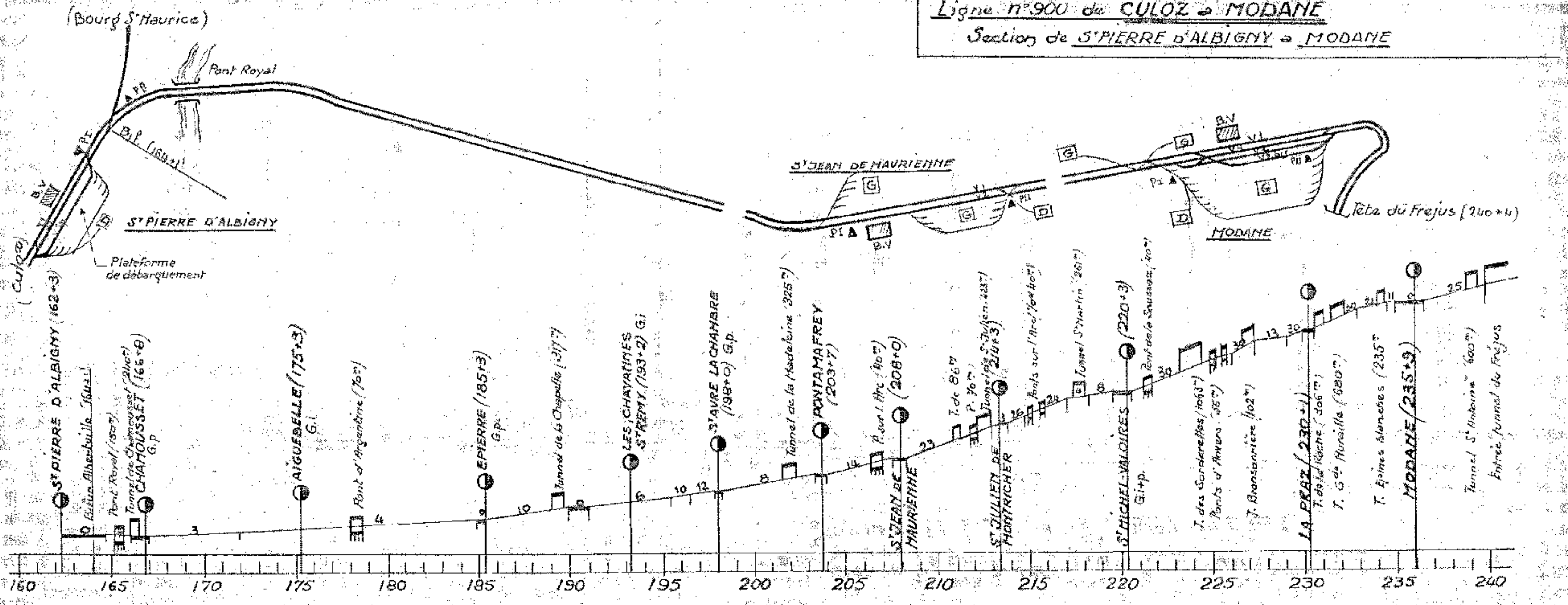




Ligne n° 900 de CULOZ à MODANE  
Section de CULOZ à S<sup>t</sup> PIERRE D'ALBIGNY.

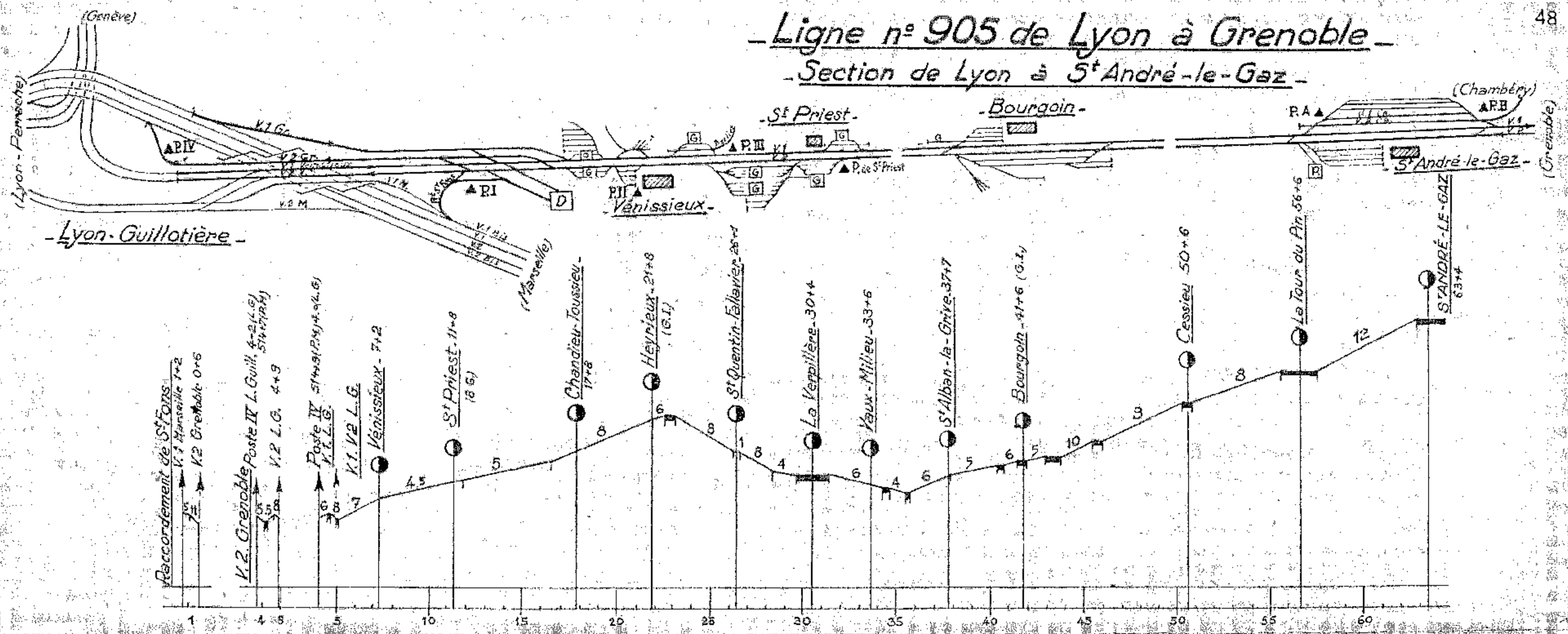


Ligne n° 900 de CULOZ à MODANE  
Section de S<sup>t</sup> PIERRE D'ALBIGNY à MODANE



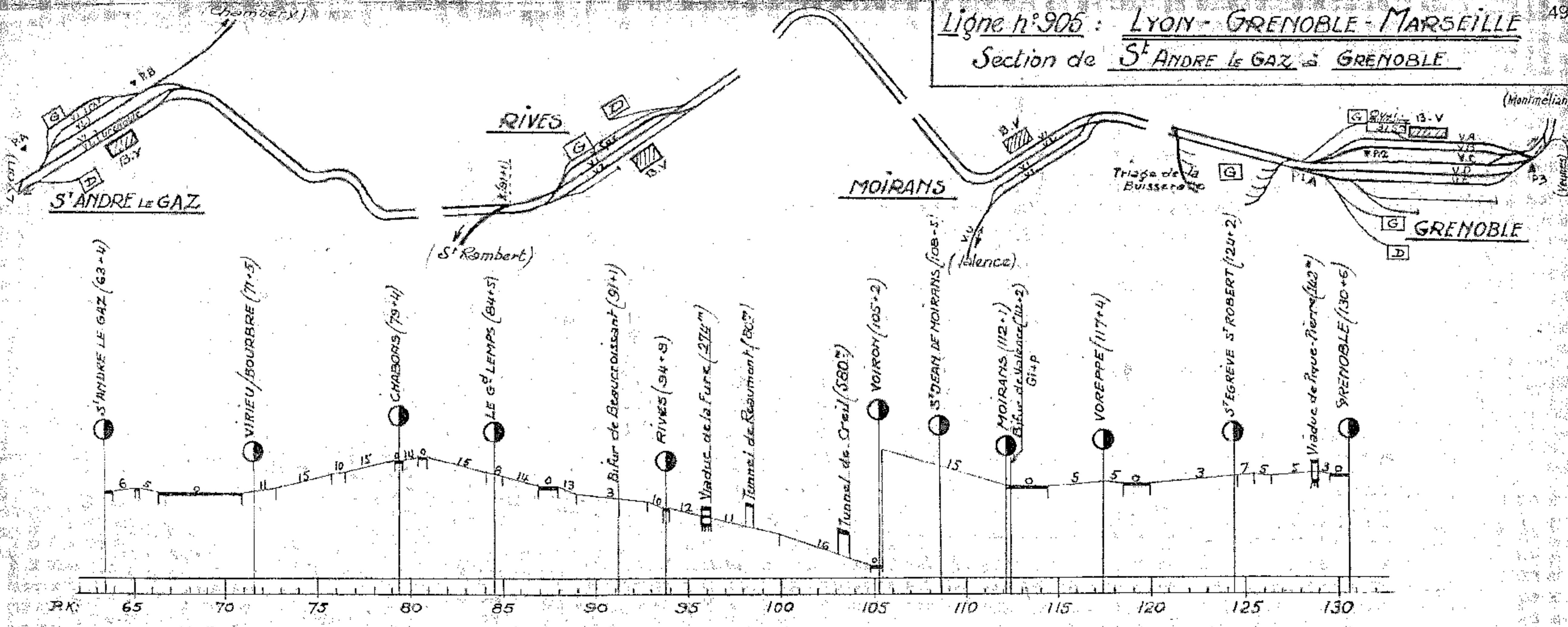
# Ligne n° 905 de Lyon à Grenoble

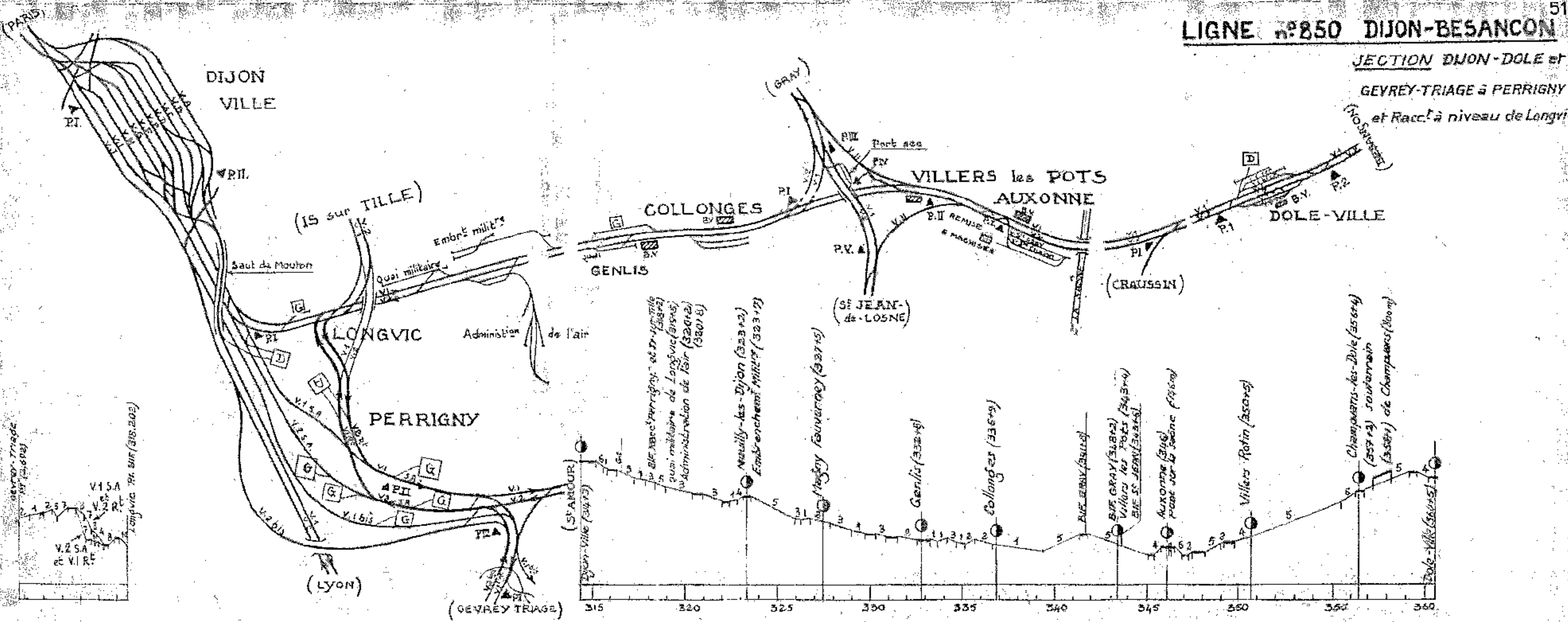
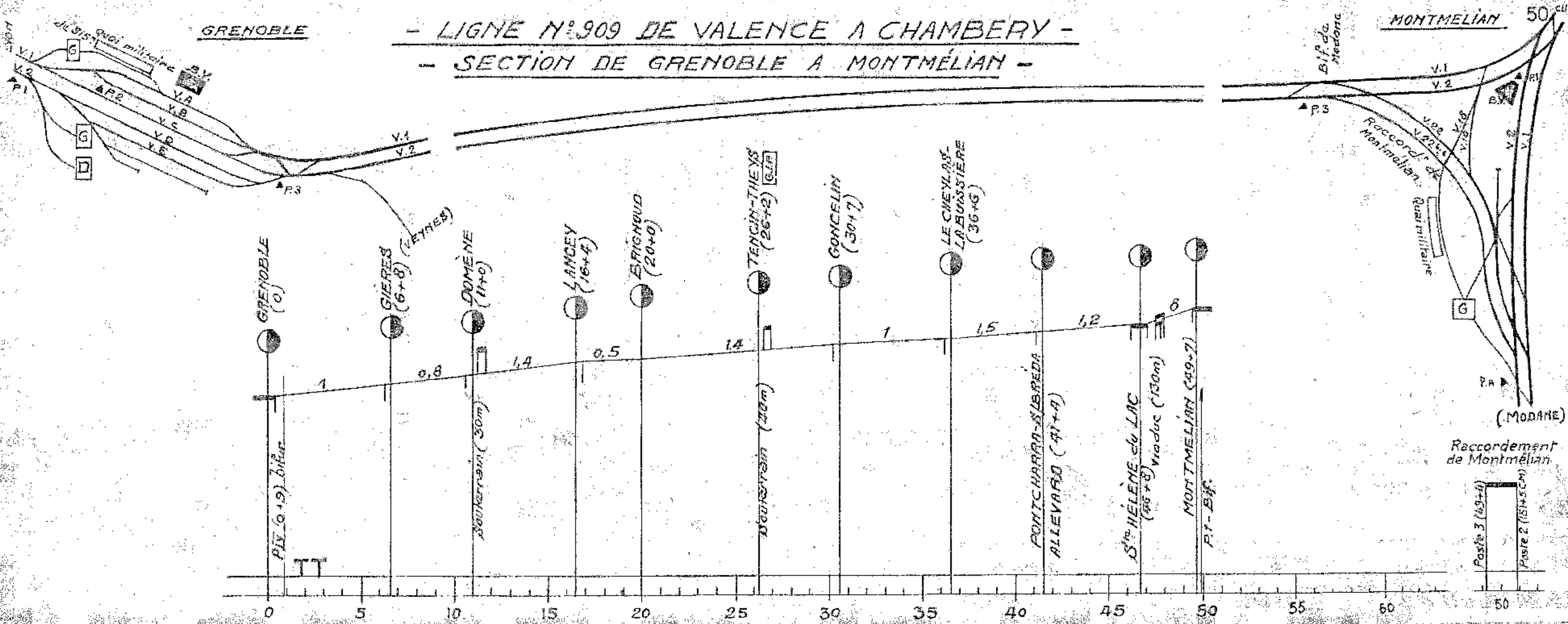
## Section de Lyon à St André-le-Gaz

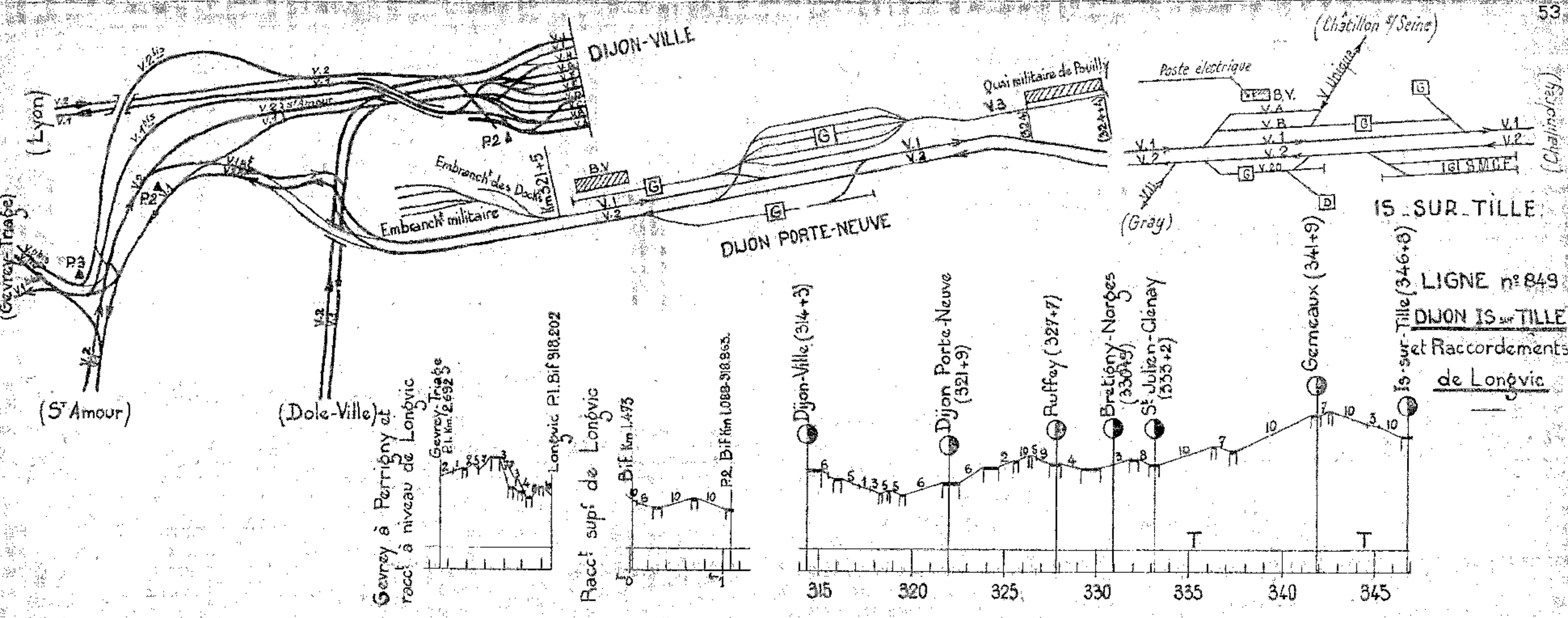
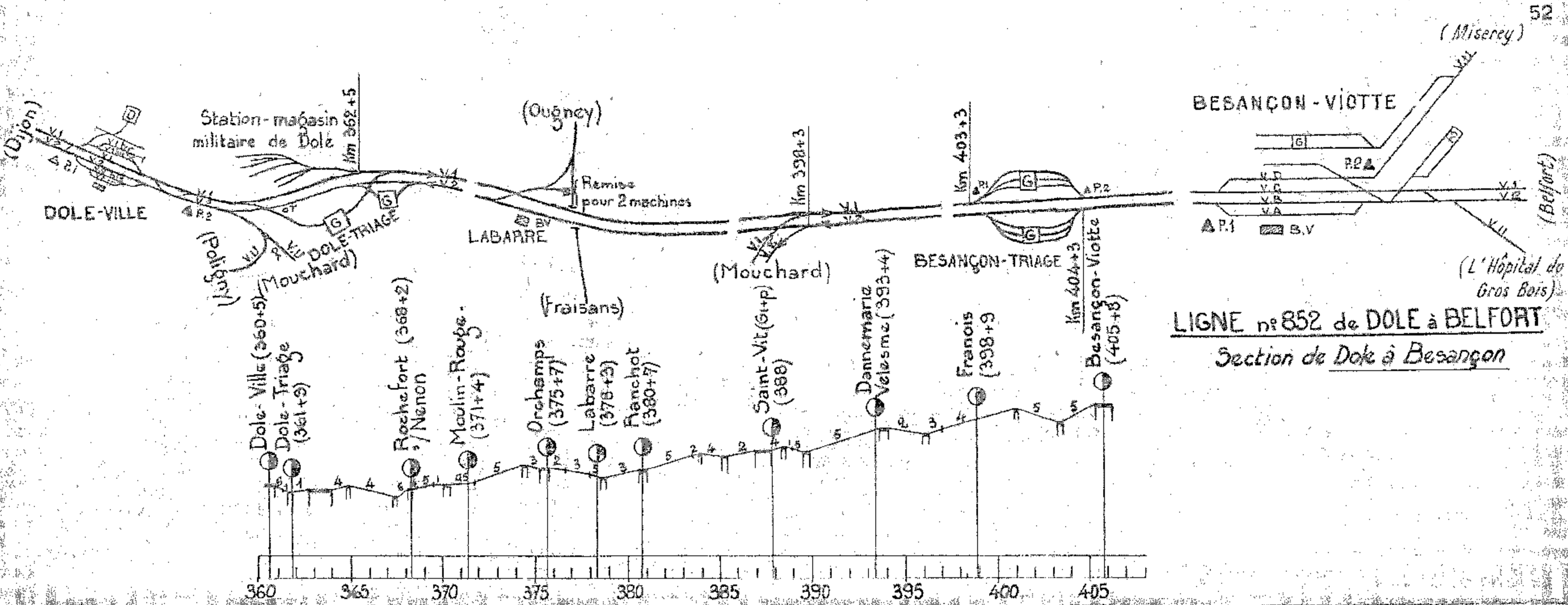


## Ligne n° 905 : LYON - GRENOBLE - MARSEILLE

### Section de St ANDRE LE GAZ à GRENOBLE

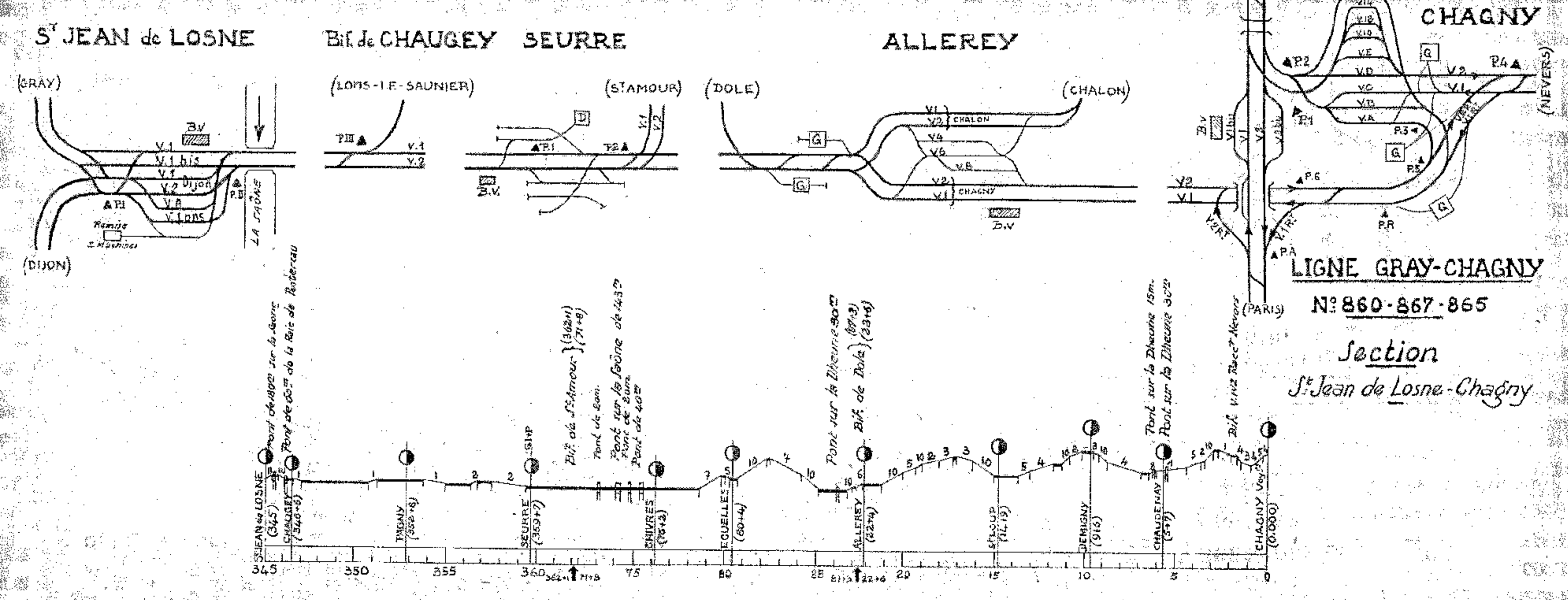
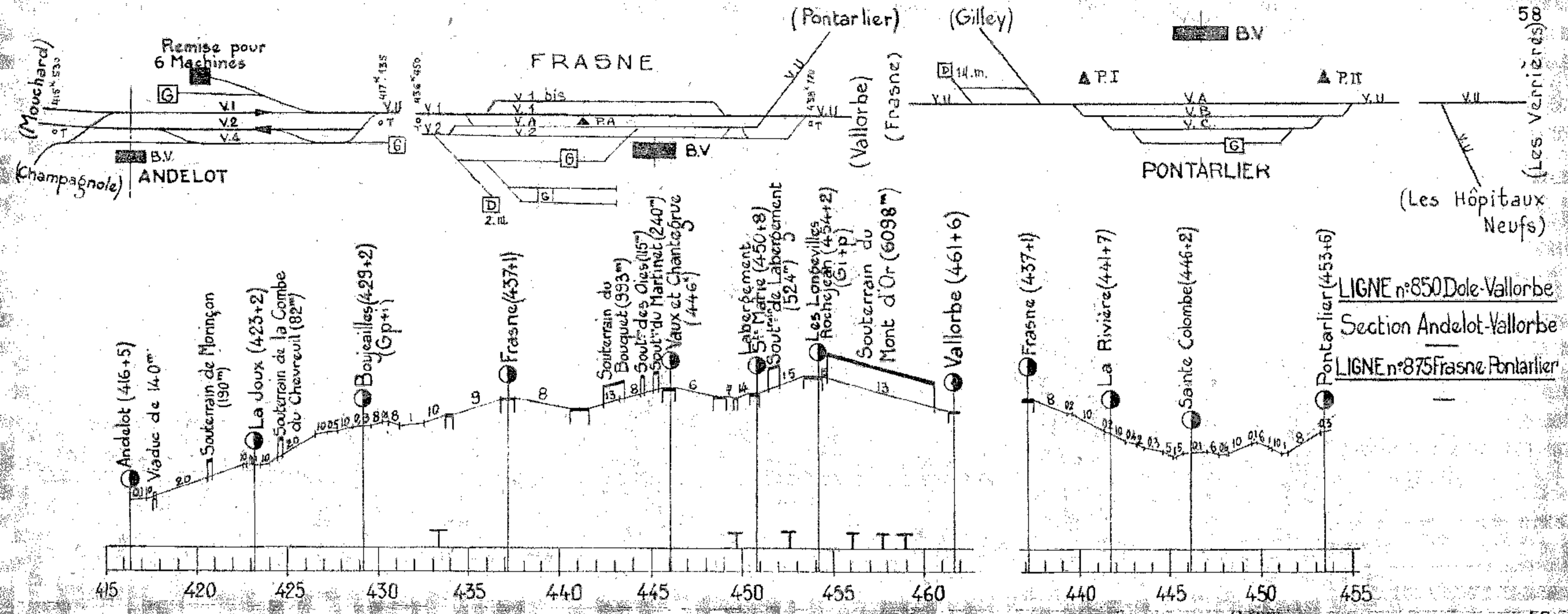












DOLE\_VILLE

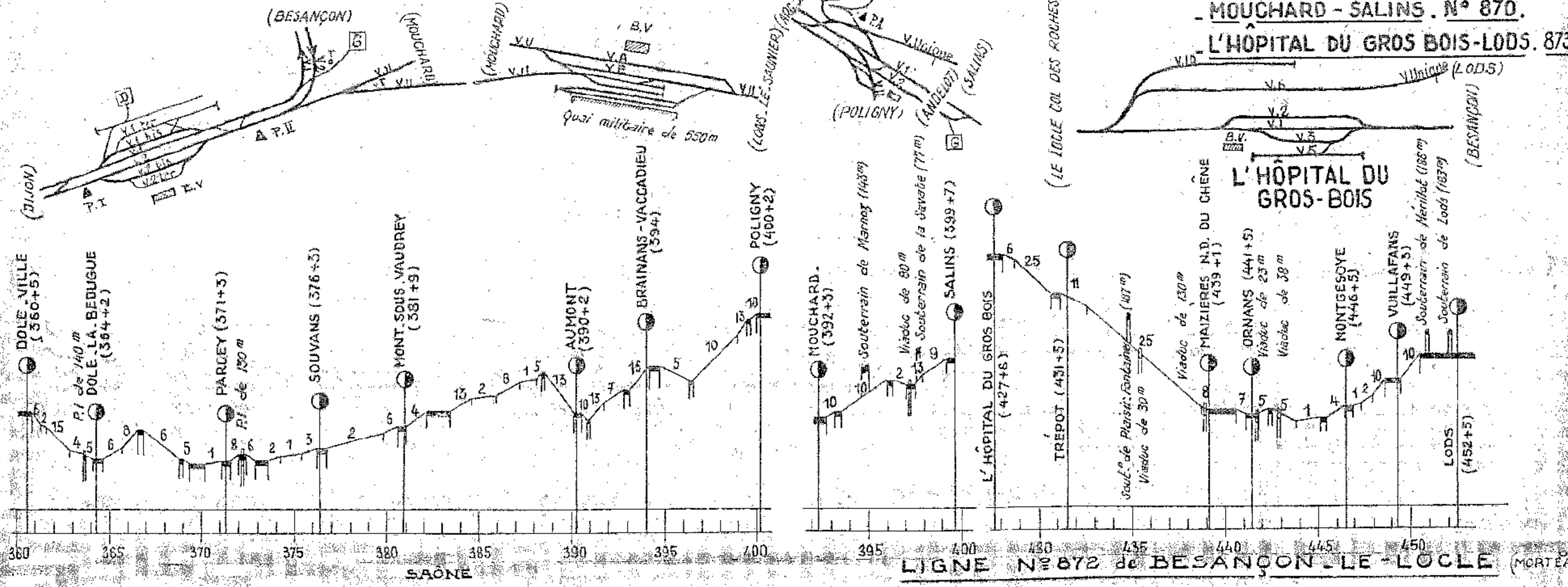
POLIGNY

MOUCHARD

LIGNES DOLE - POLIGNY, N° 869.

- MOUCHARD - SALINS, N° 870.

- L'HOPITAL DU GROS BOIS - LODS, 873



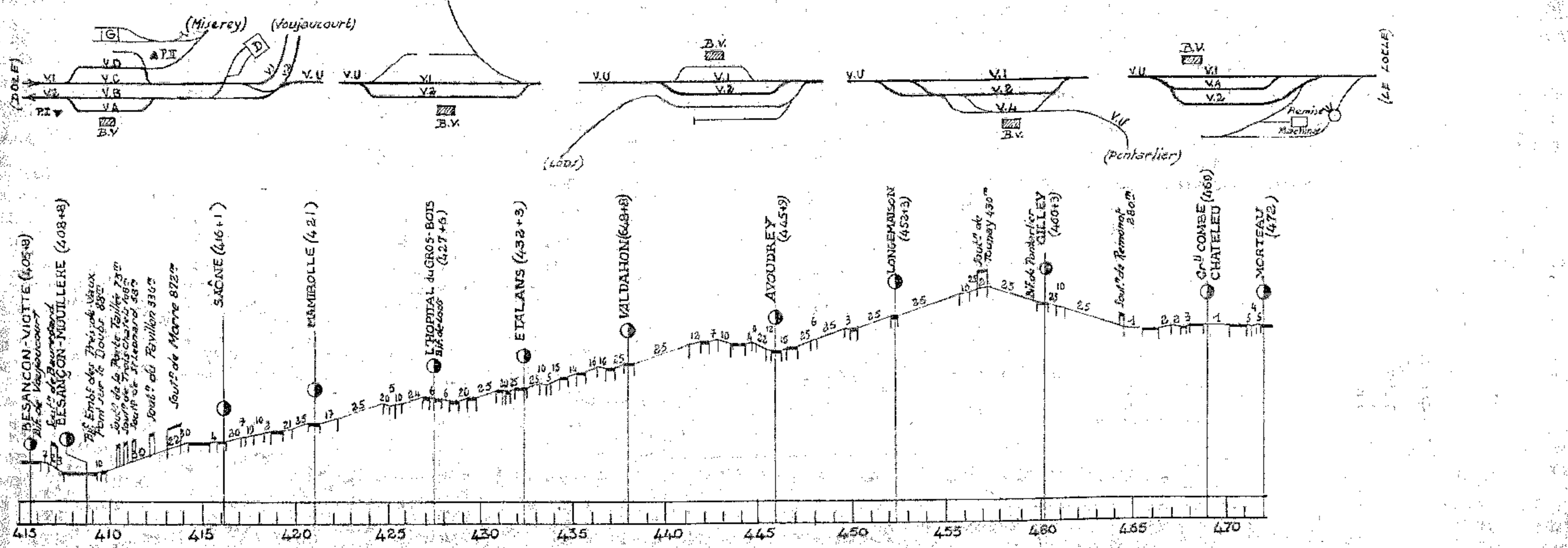
LIGNE N° 872 de BESANCON - LE LOCLE (MORTEAU)

BESANCON-VIOTTE

L'HOPITAL DU GROS-BOIS

GILLEY

MORTEAU

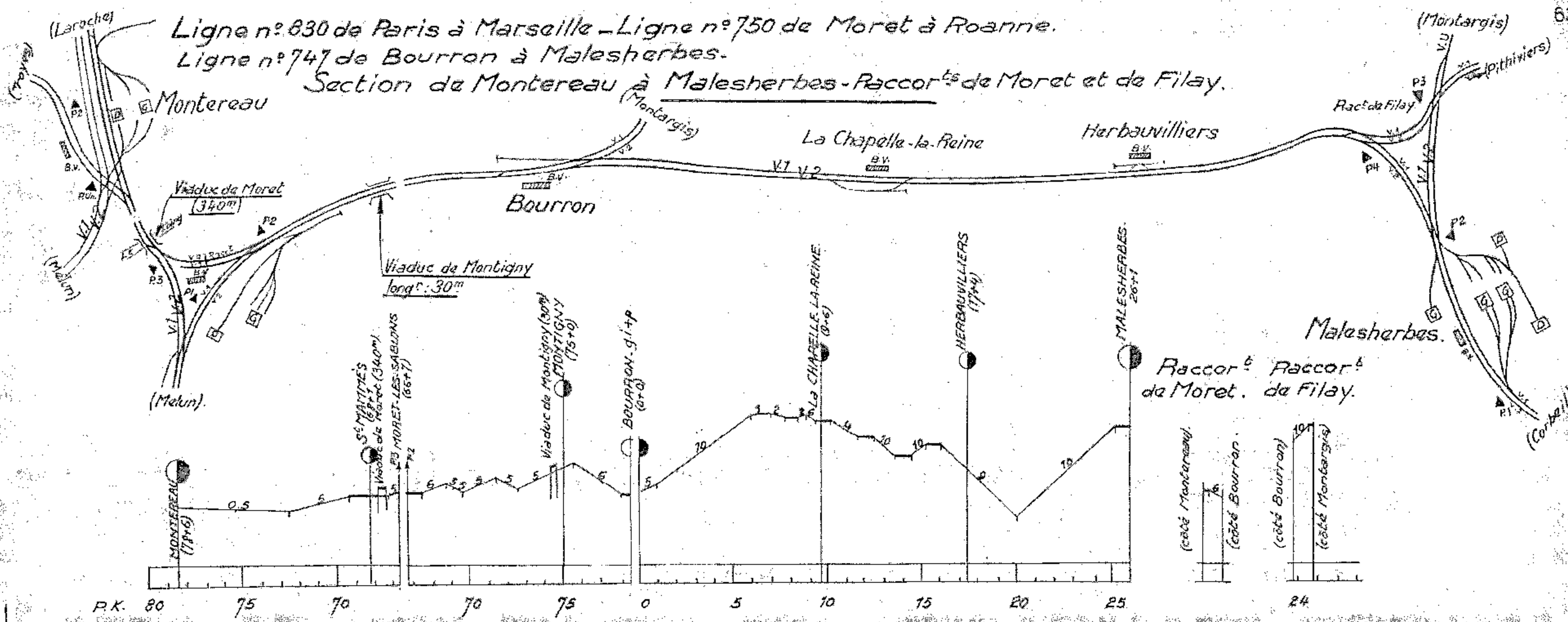




Ligne n° 630 de Paris à Marseille - Ligne n° 750 de Moret à Roanne.

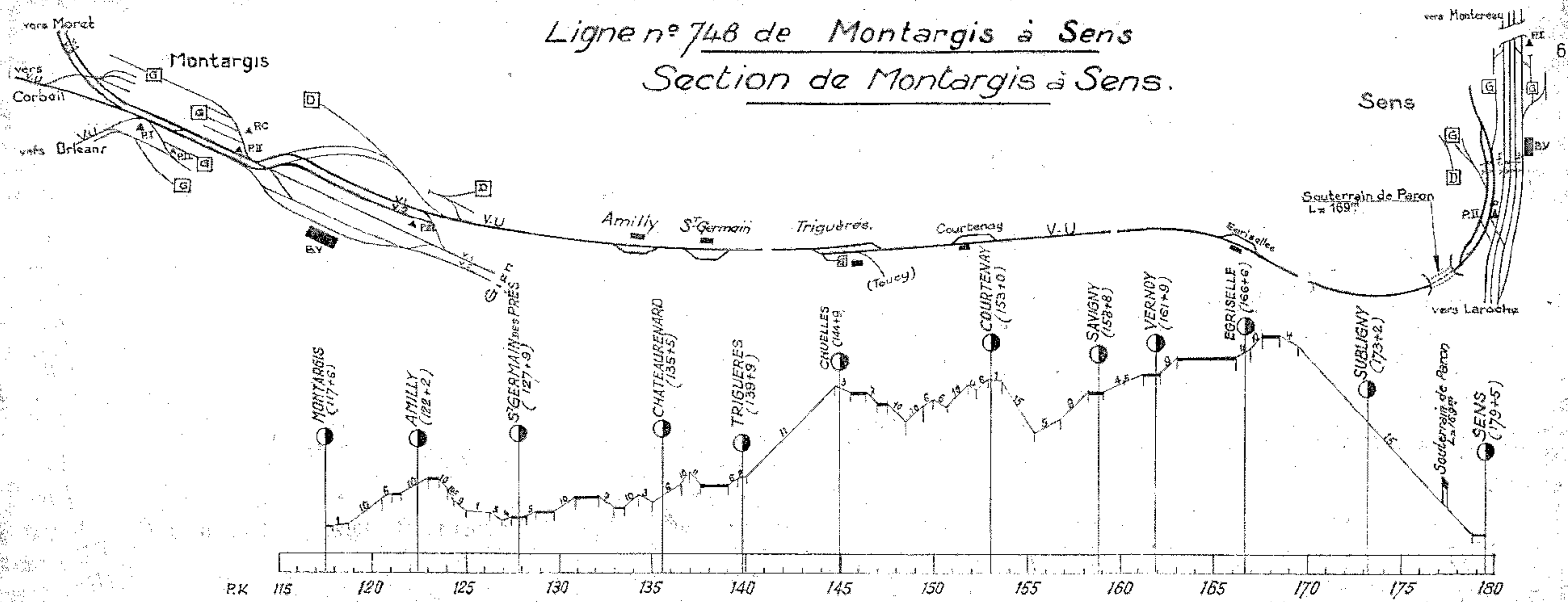
Ligne n° 747 de Bourron à Malesherbes.

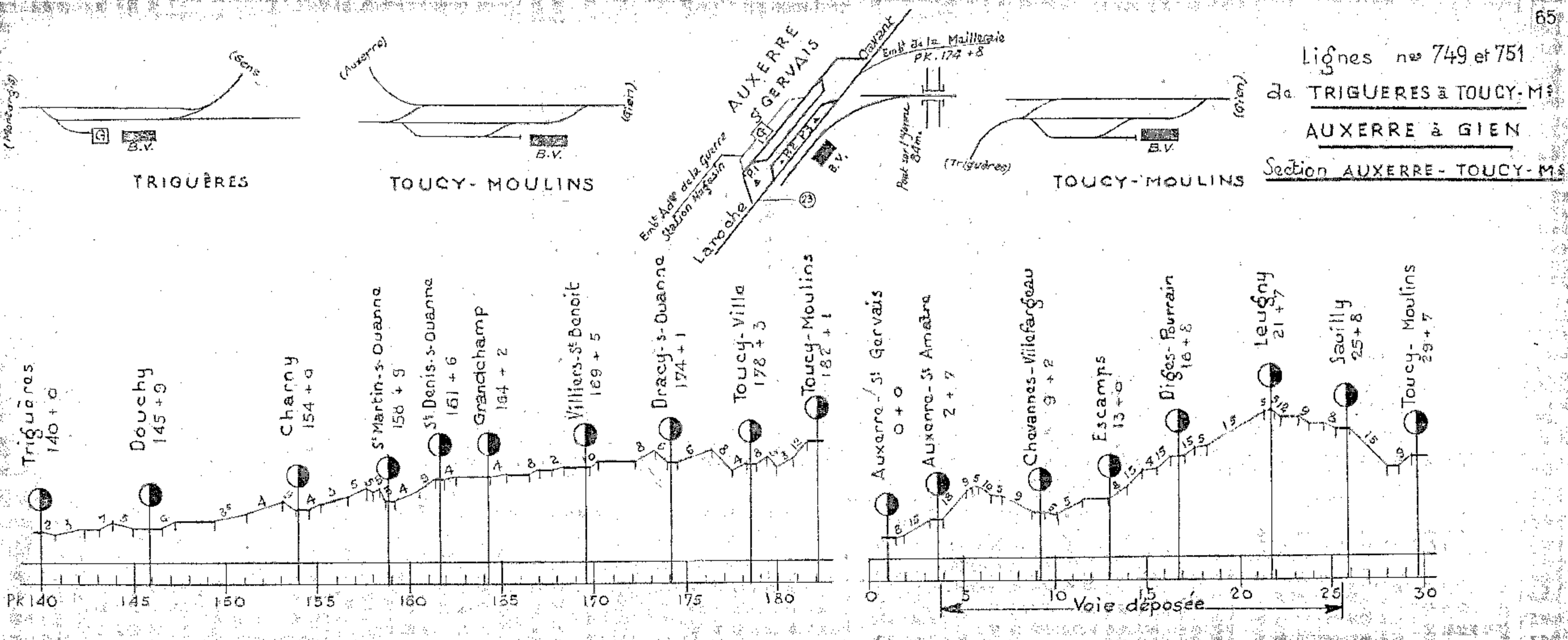
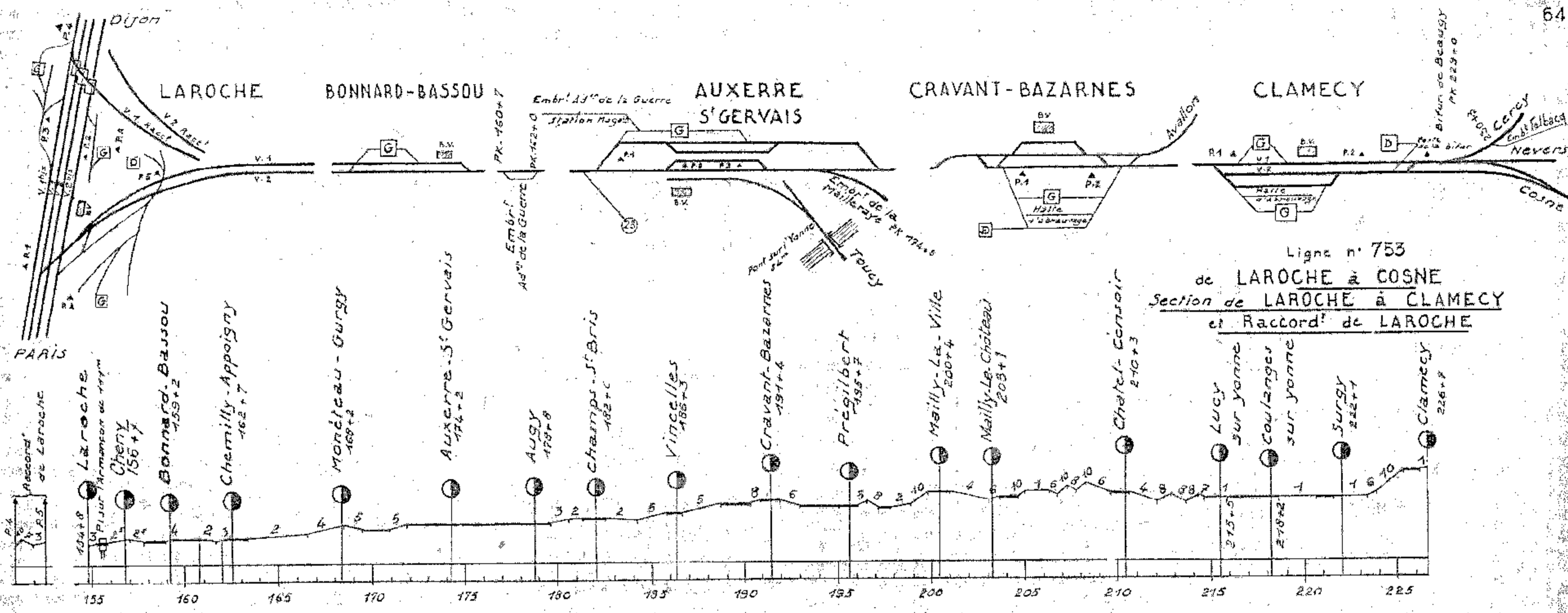
Section de Montereau à Malesherbes - Raccor<sup>ts</sup> de Moret et de Filay.



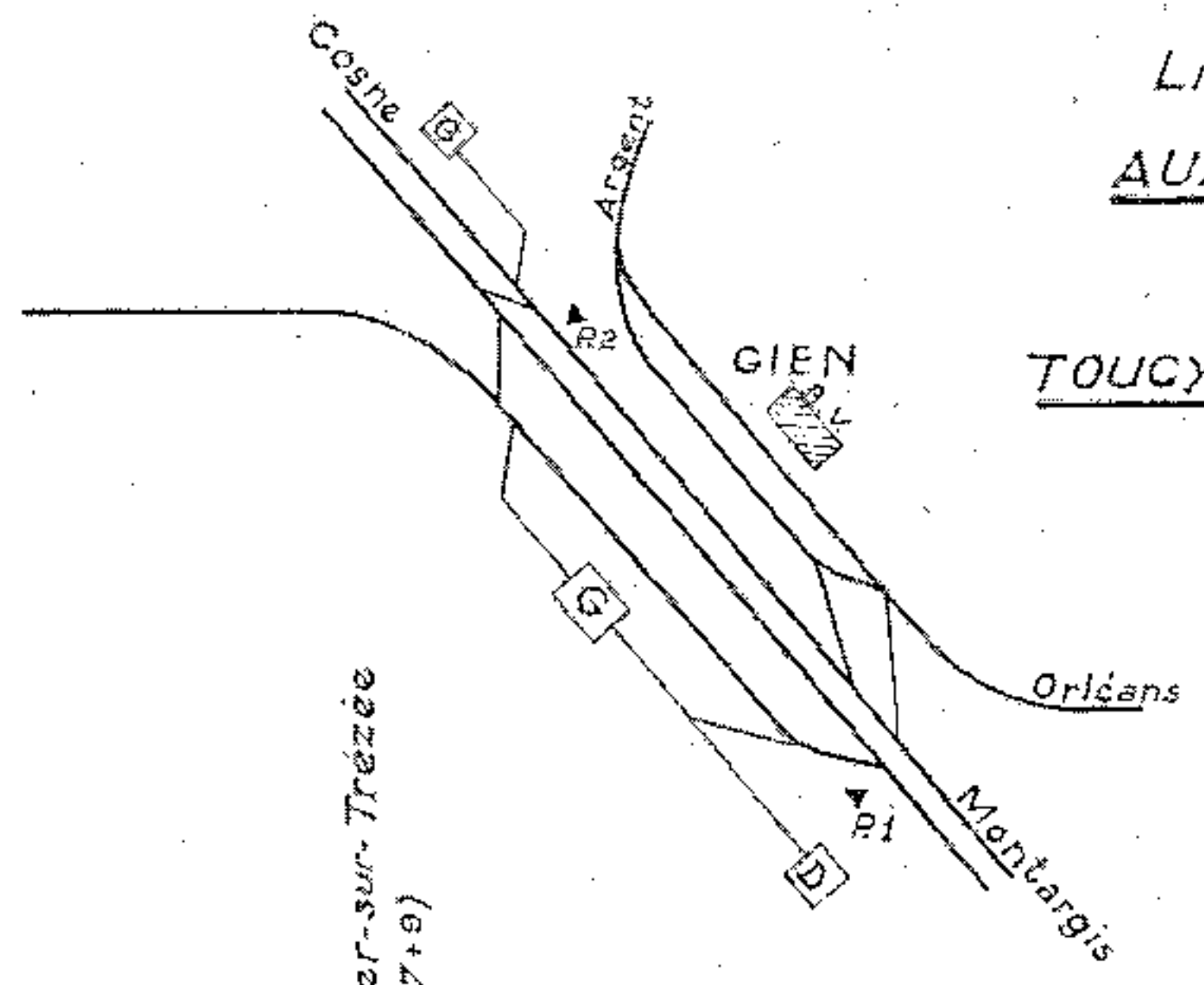
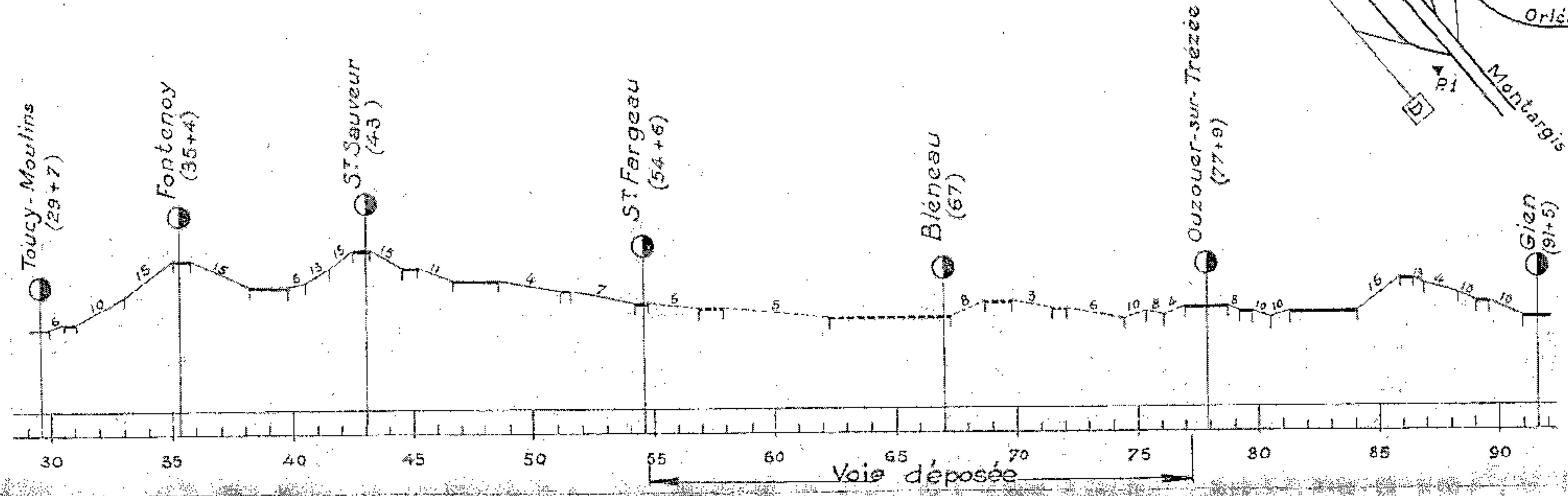
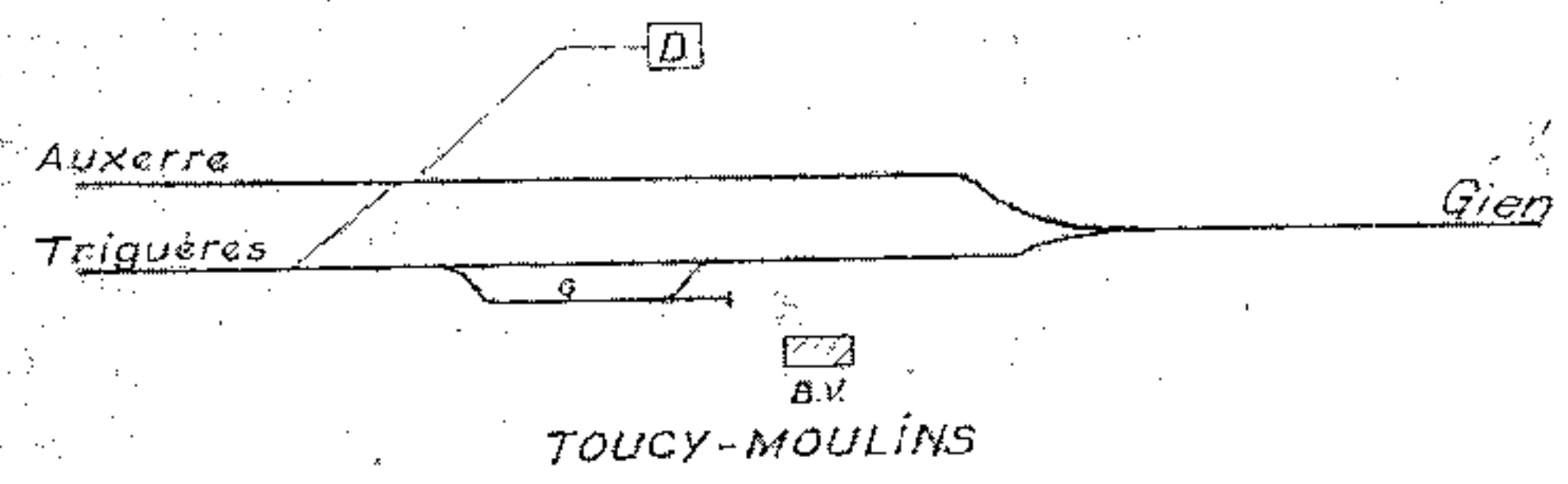
Ligne n° 748 de Montargis à Sens

Section de Montargis à Sens.

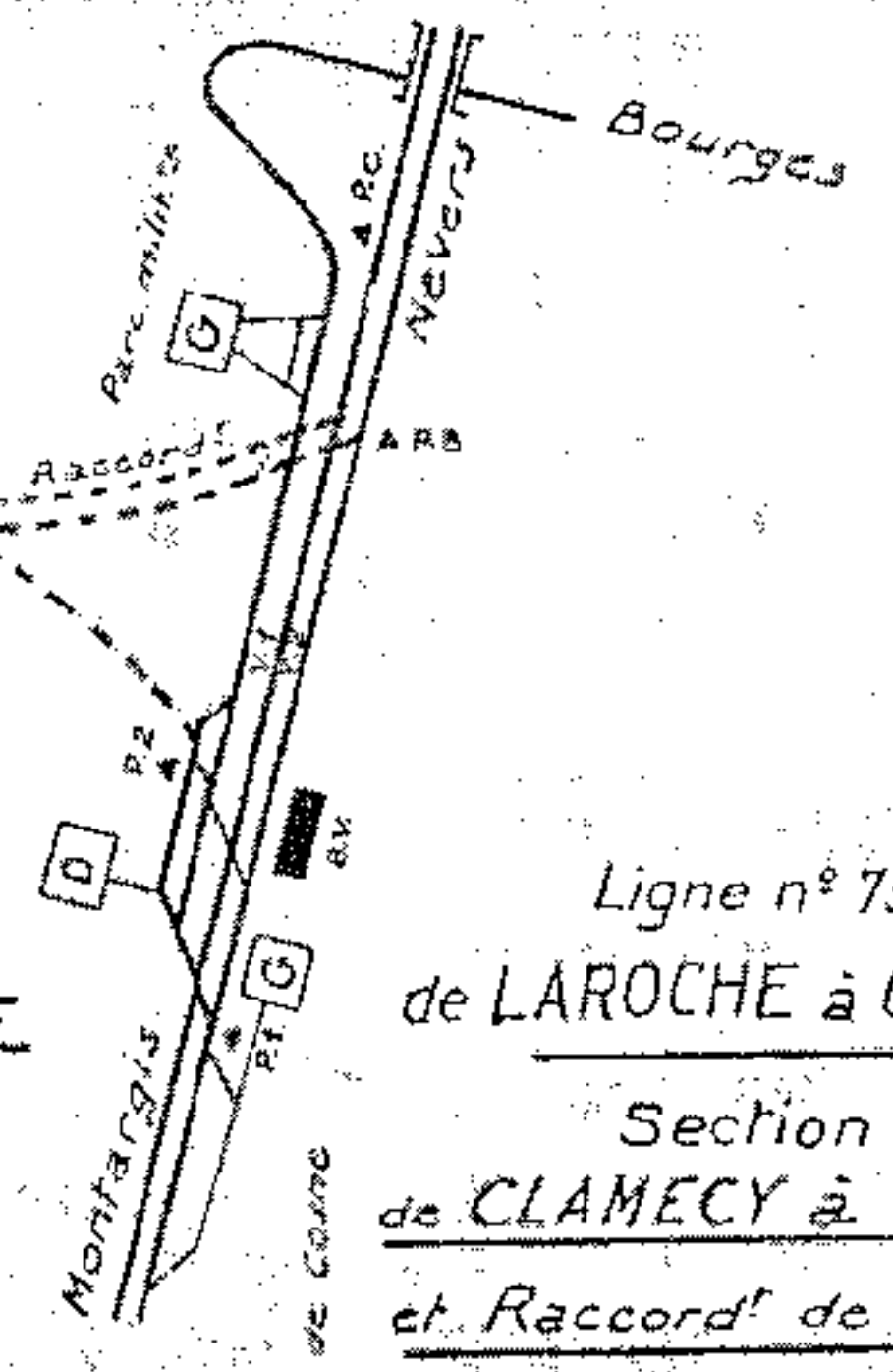
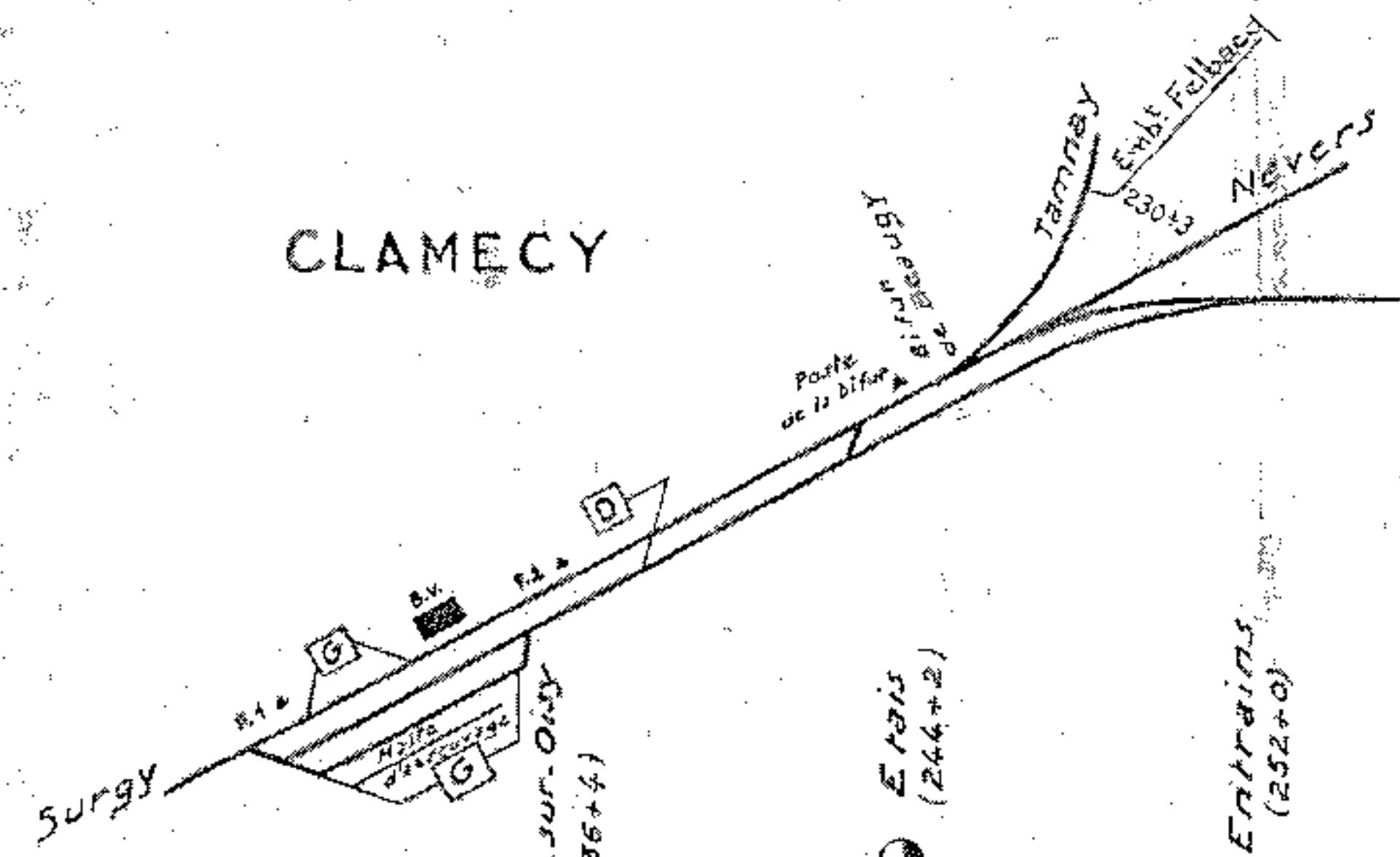
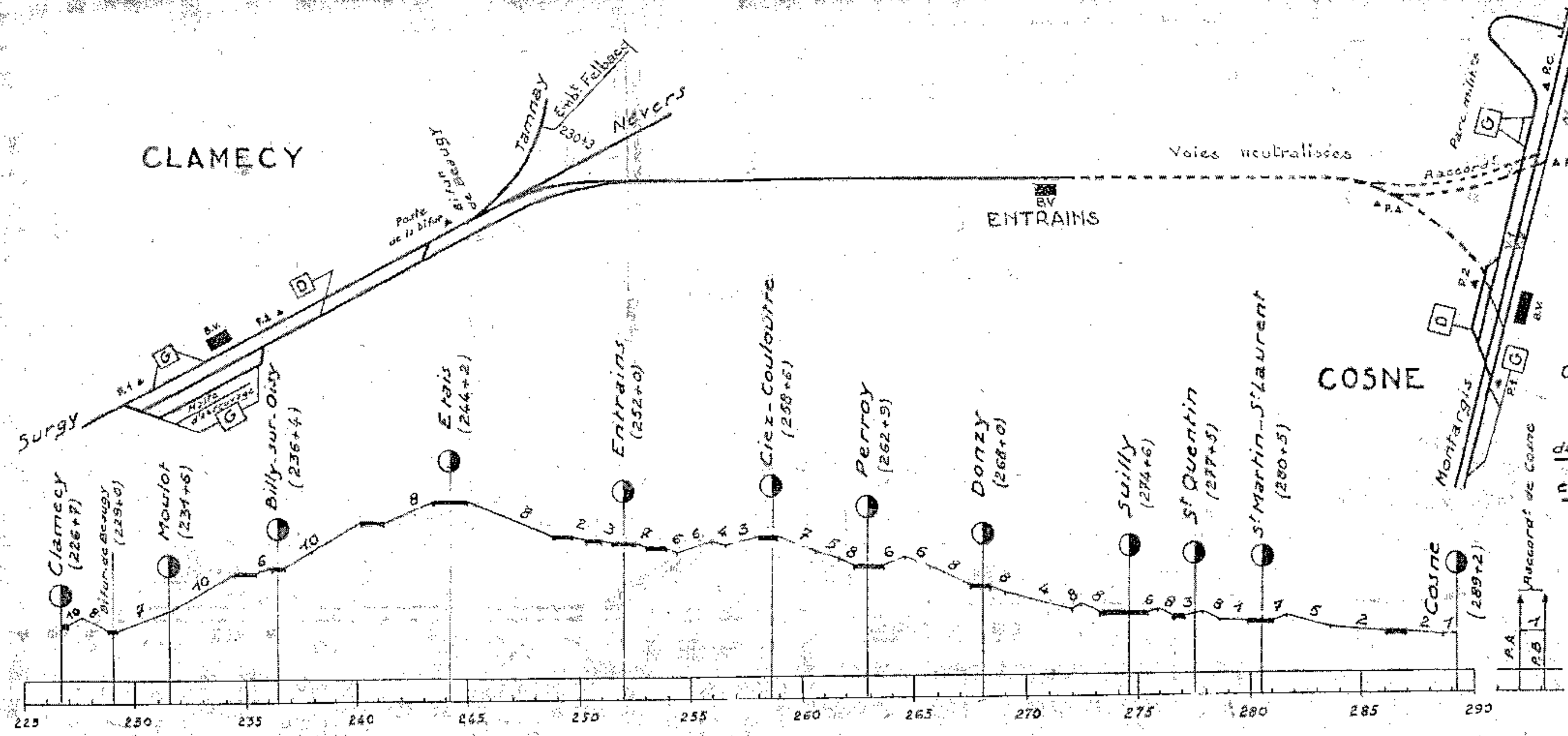


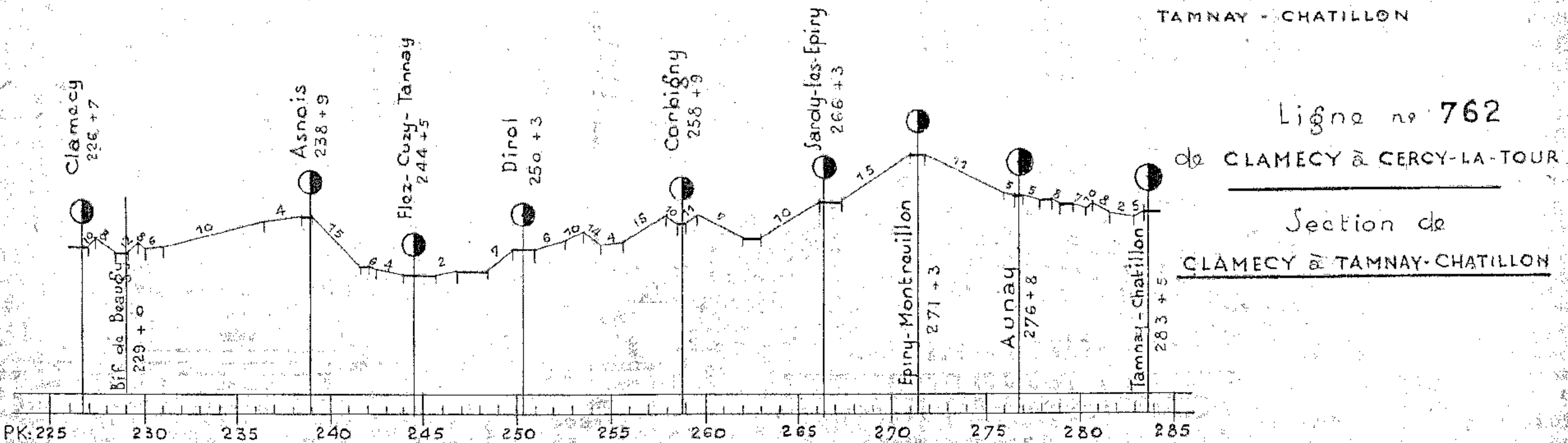
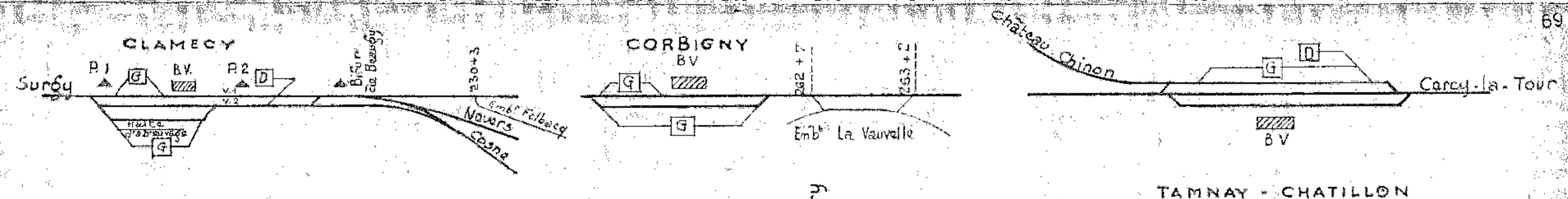
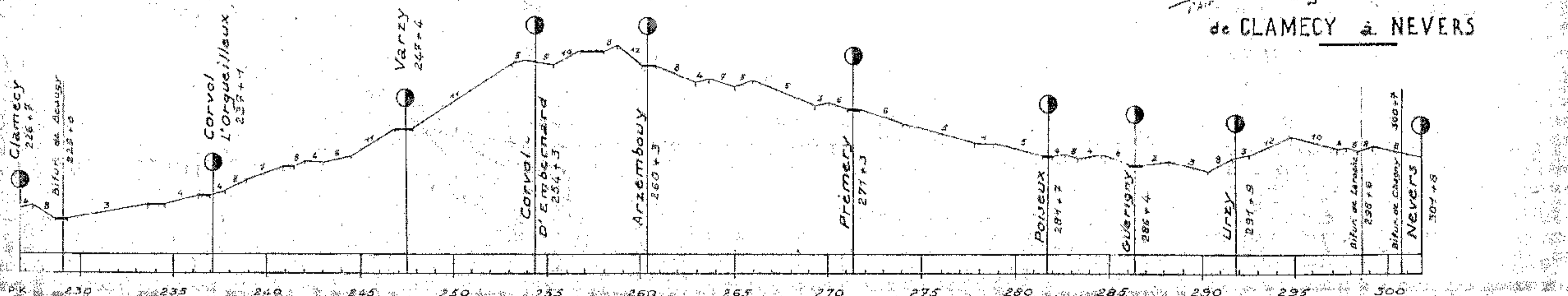
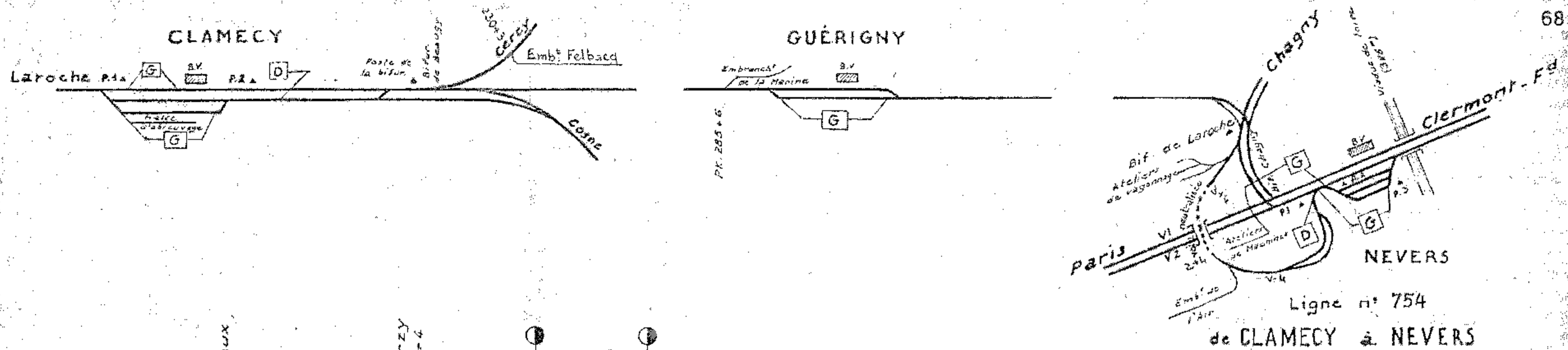


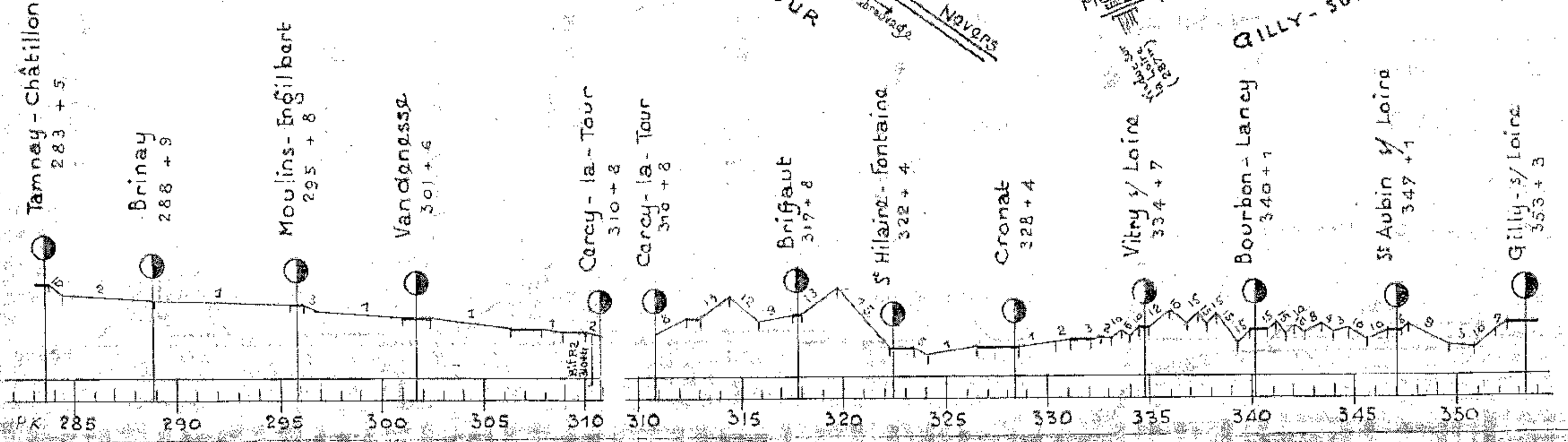
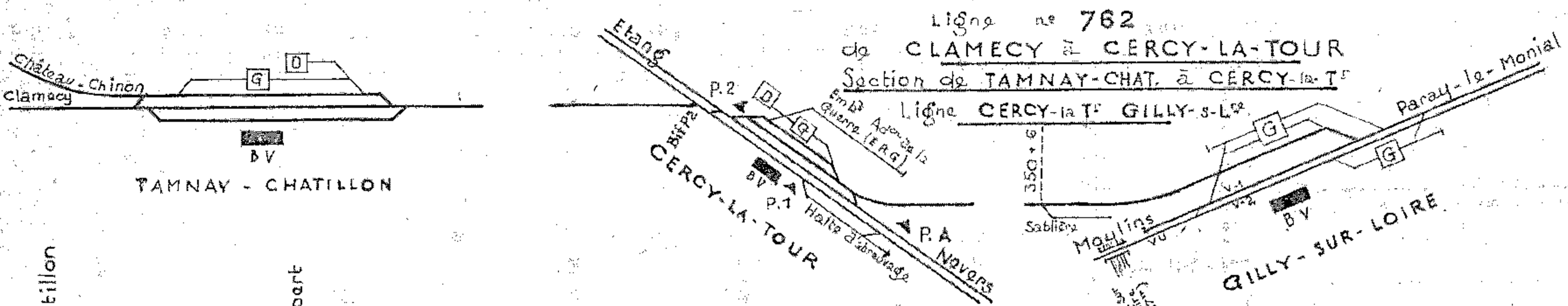
Ligne N°751 de  
AUXERRE à GIEN  
Section de  
TOUCY-MOULINS à GIEN



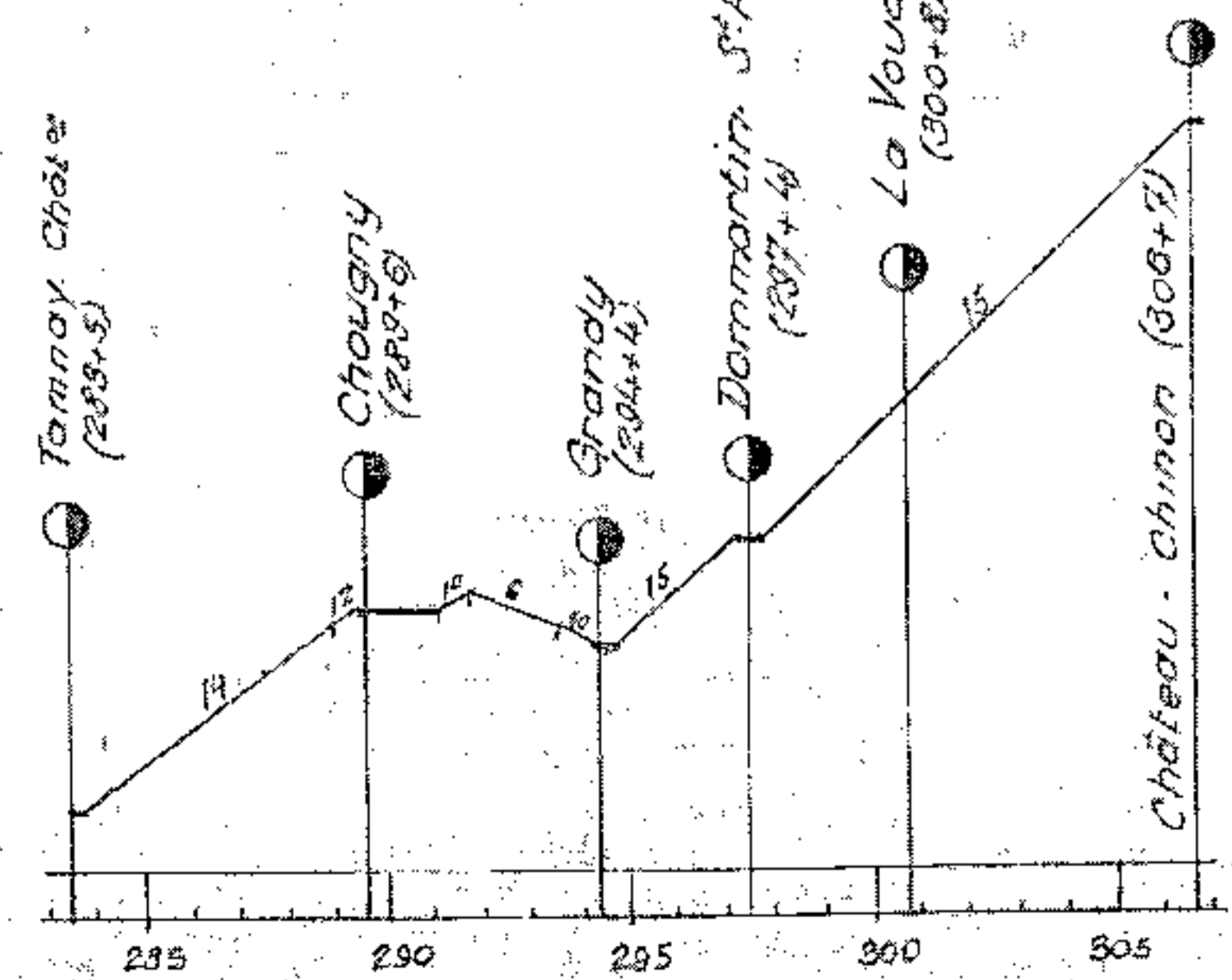
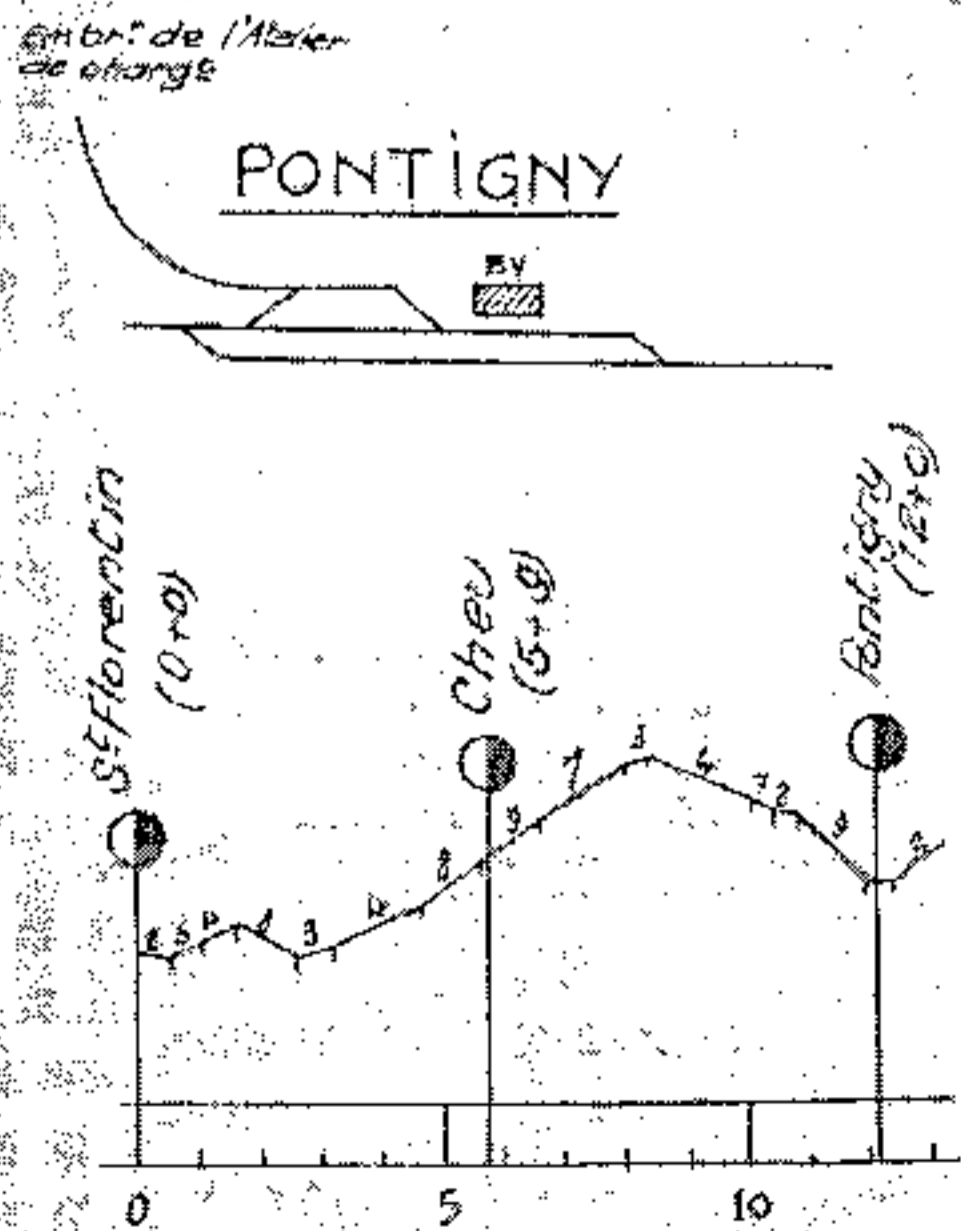
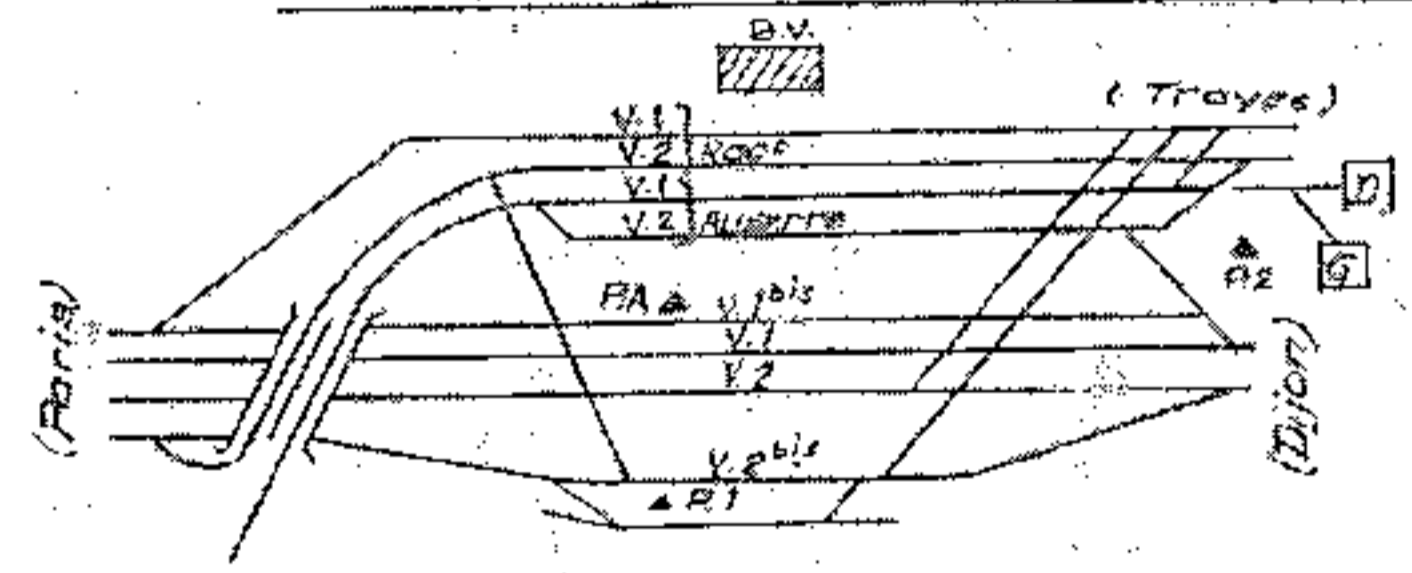
Ligne n° 753  
de LAROCHE à COSNE  
Section  
de CLAMECY à COSNE  
et Raccord<sup>l</sup> de COSNE



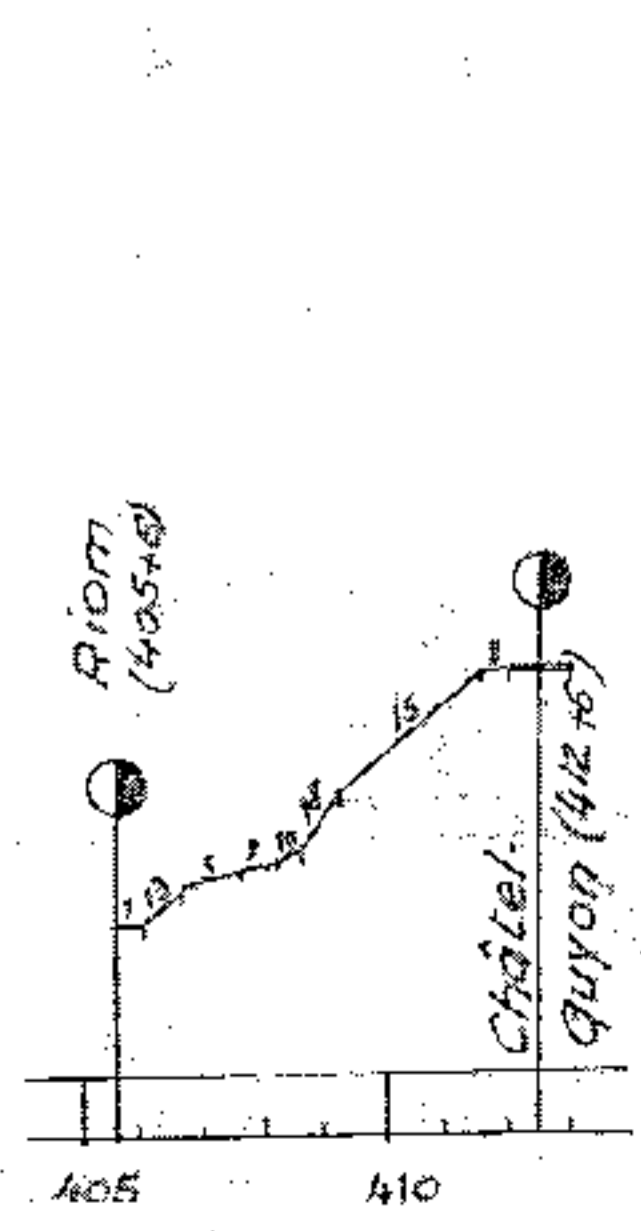
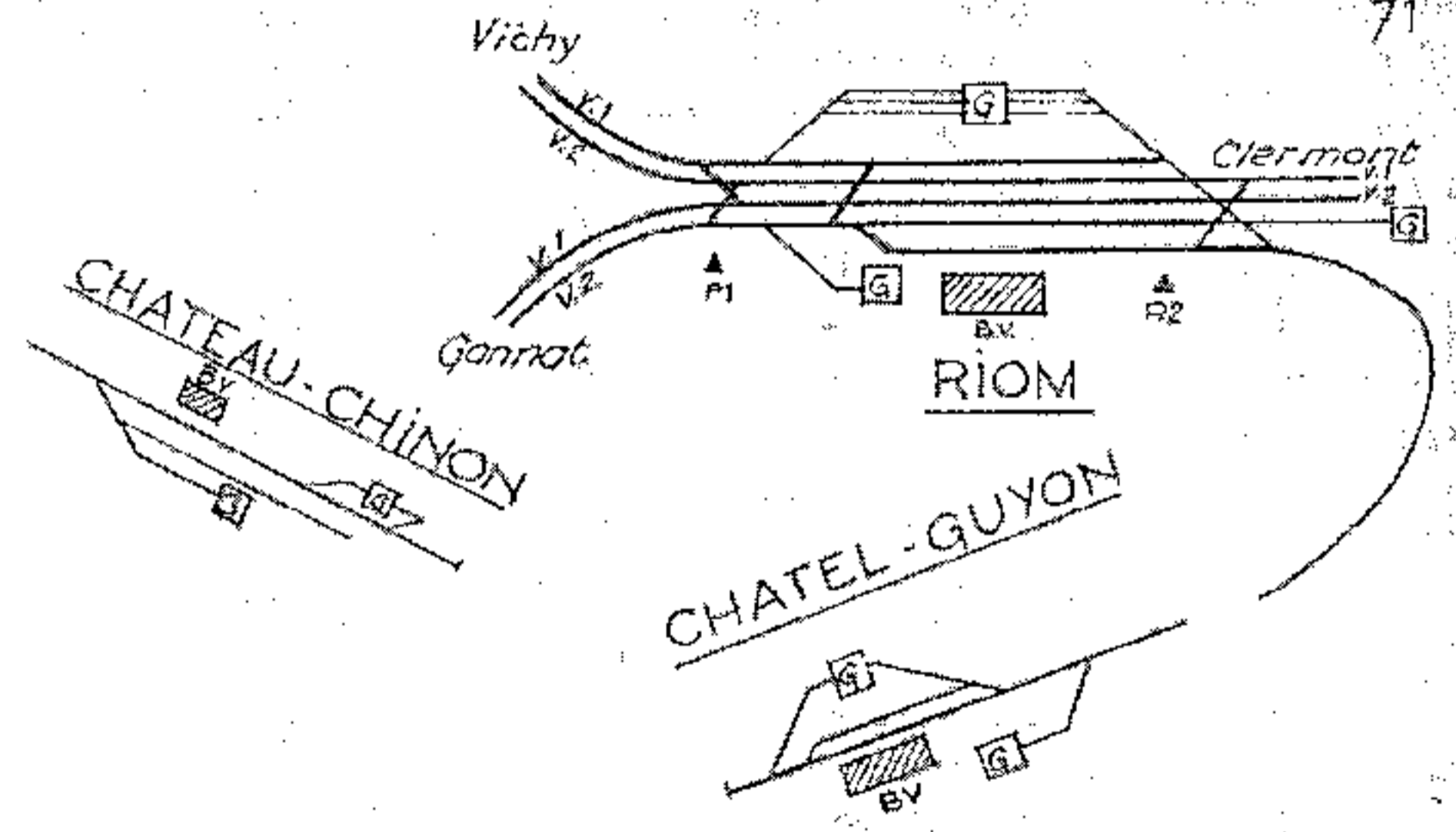
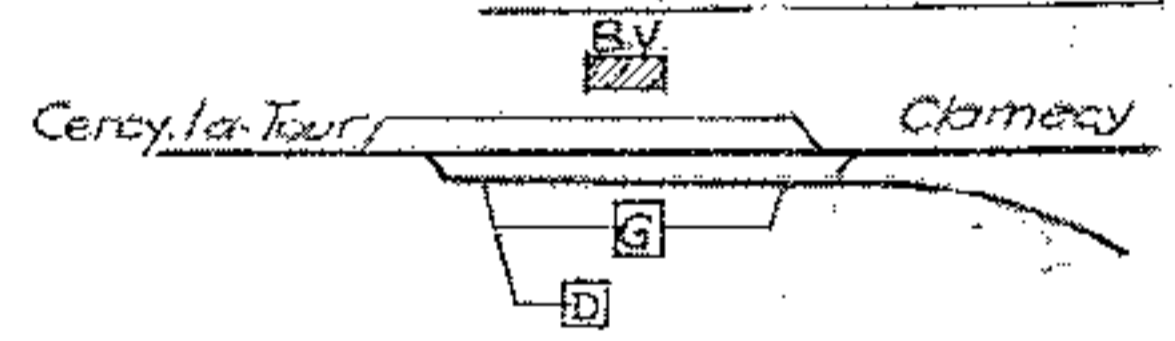




ST FLORENTIN-VERGIGNY.



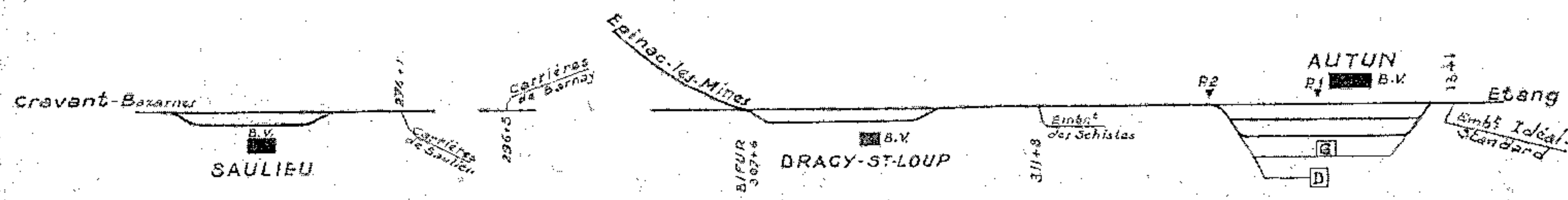
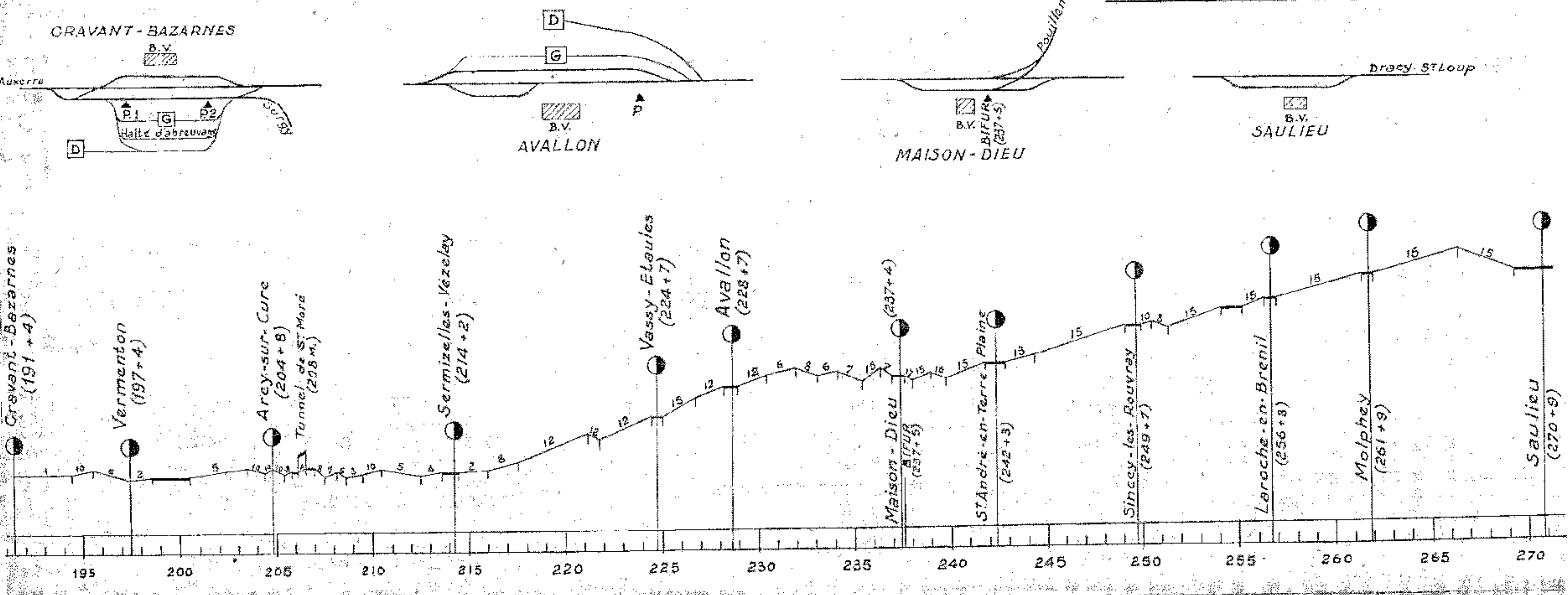
TAMNAY- Châtillon



LIGNES.

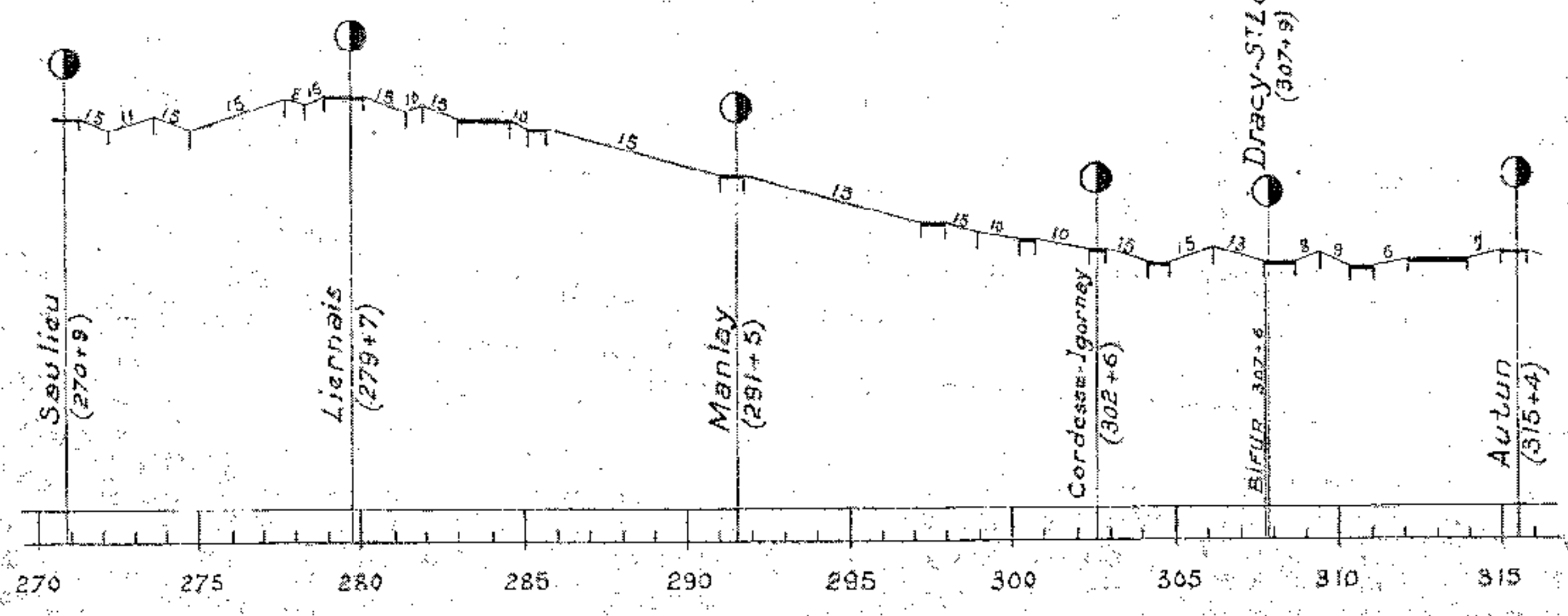
- 764. de ST FLORENTIN à PONTIGNY.
- 763. de TAMNAY à CHATEAU-CHINON.
- 793. de RIOM à CHATEL-GUYON.

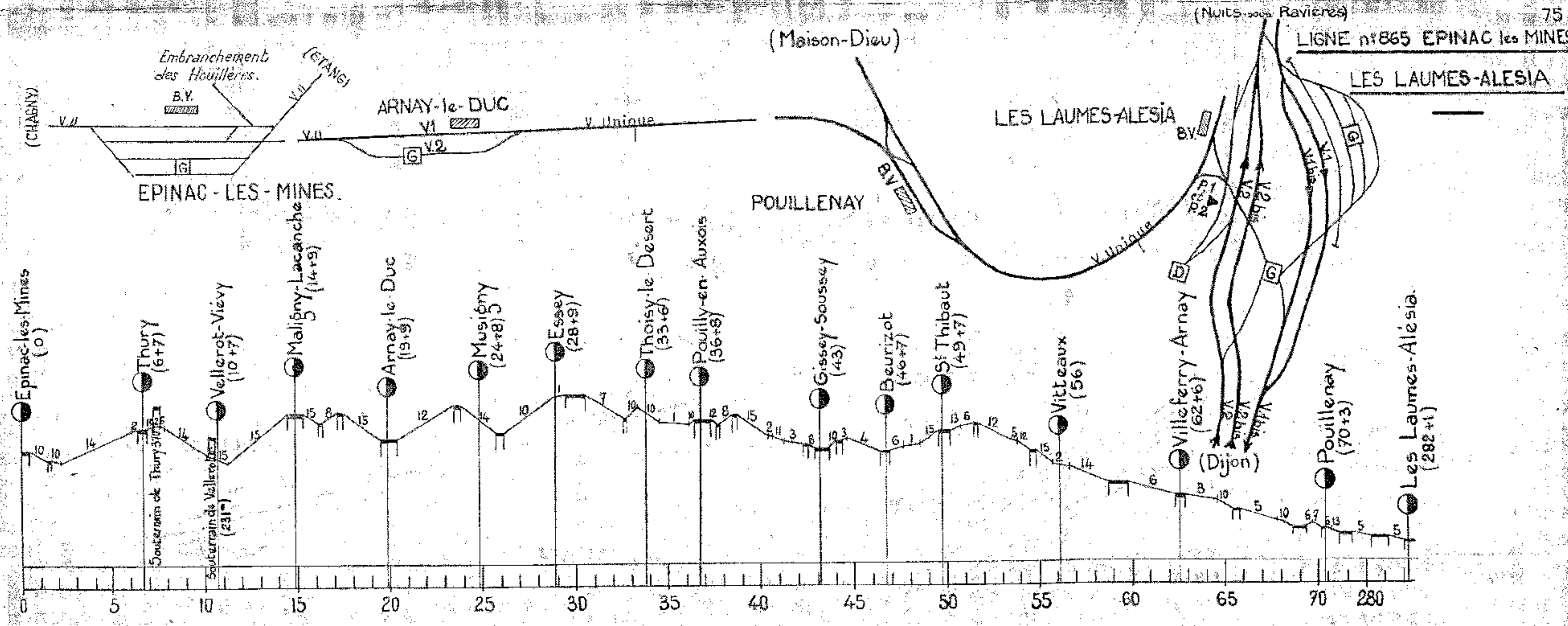
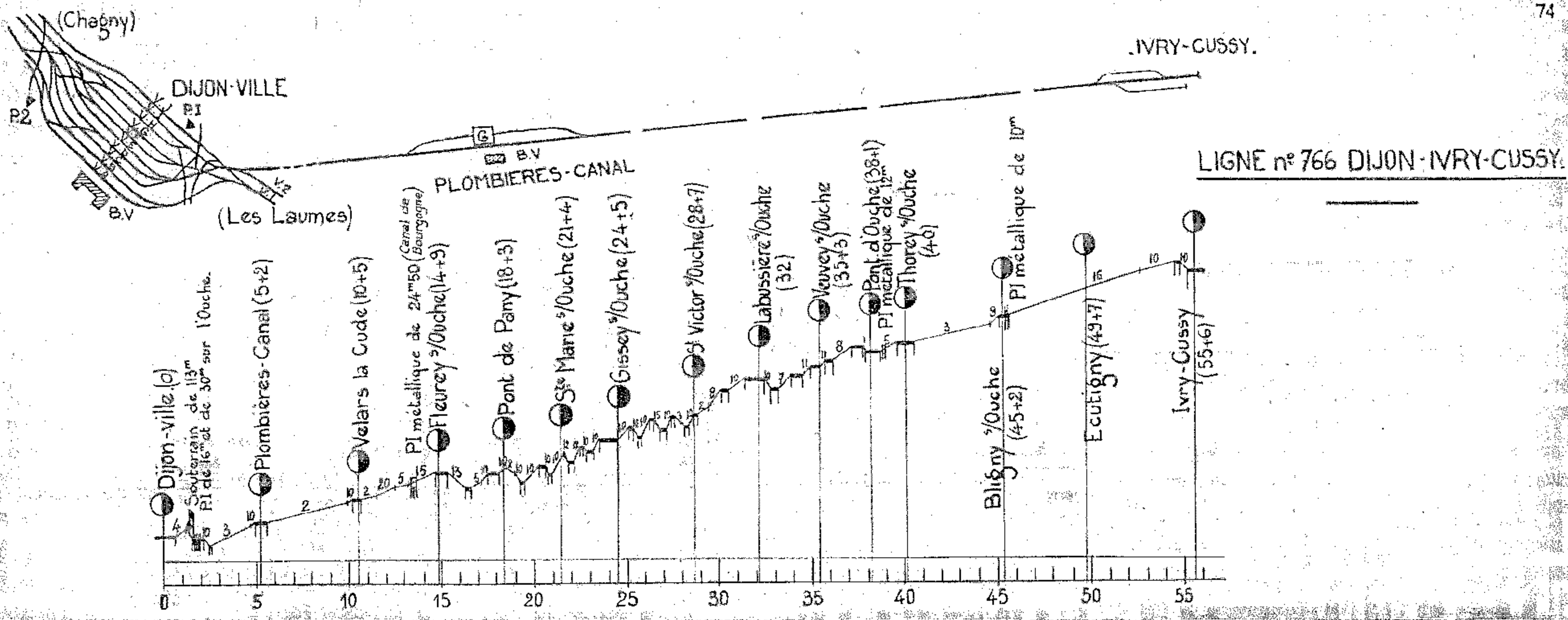
Section de CRAVANT-Bazarnes à SAULIEU



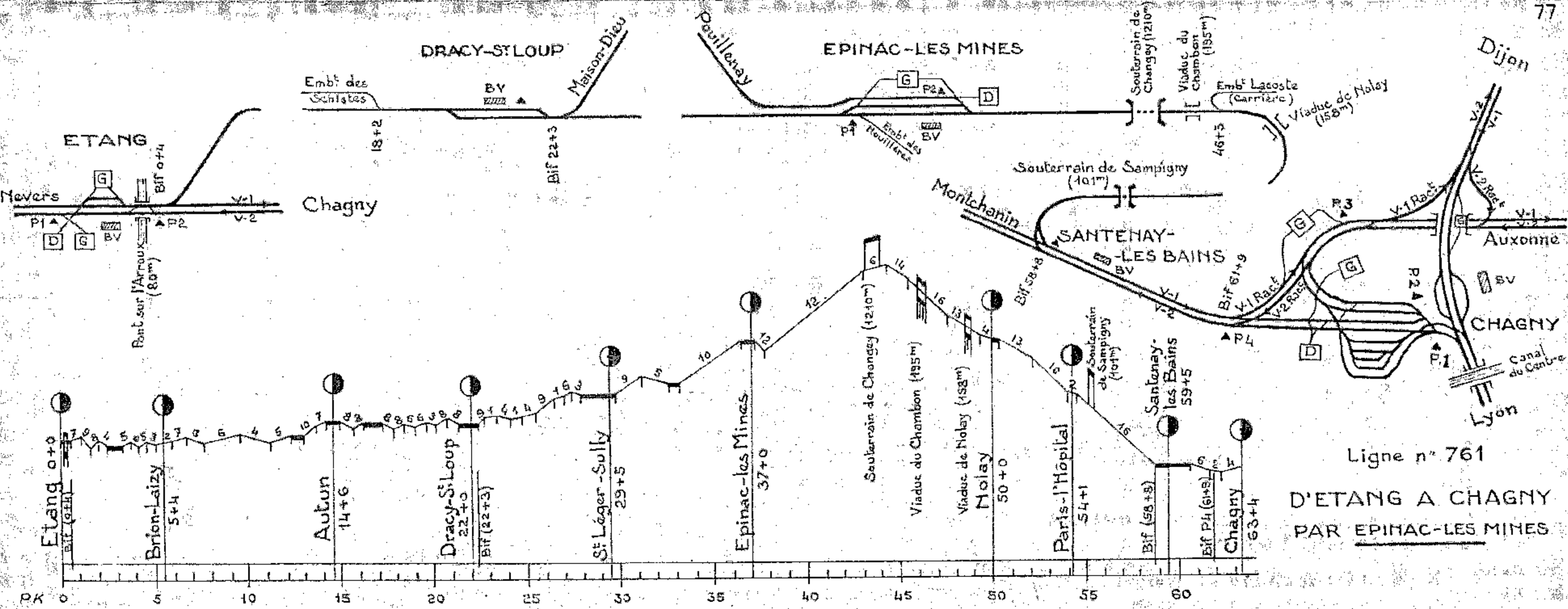
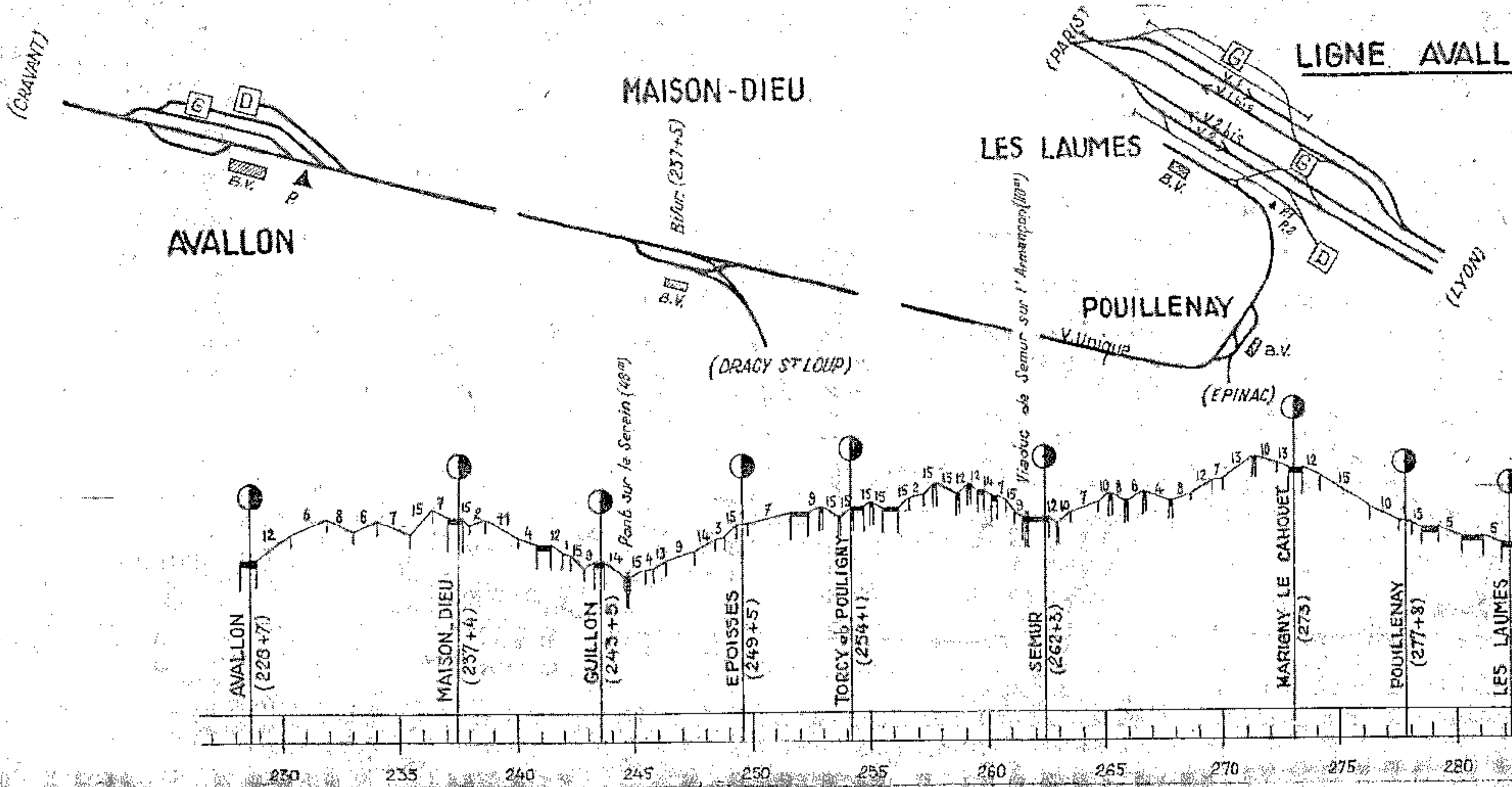
Ligne N° 755 de CRAVANT-BAZARNES à AUTUN

Section de SAULIEU à AUTUN



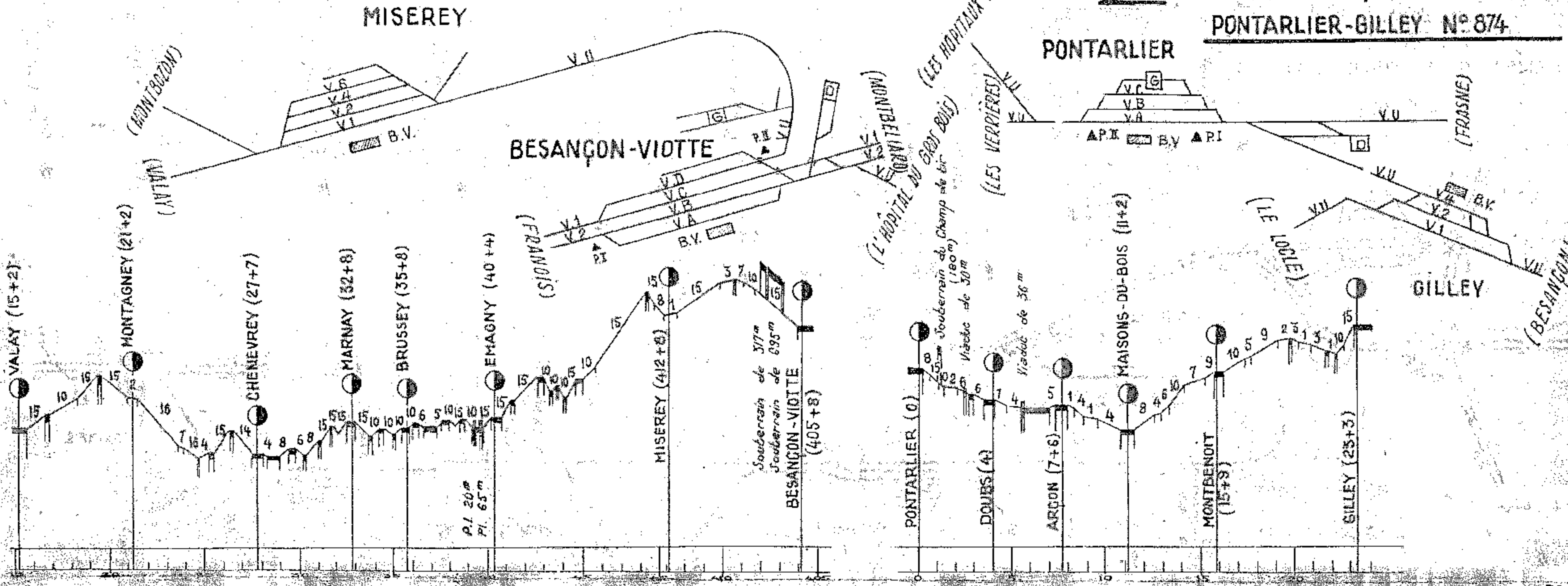


LIGNE AVALLON - LES LAUMES N°757

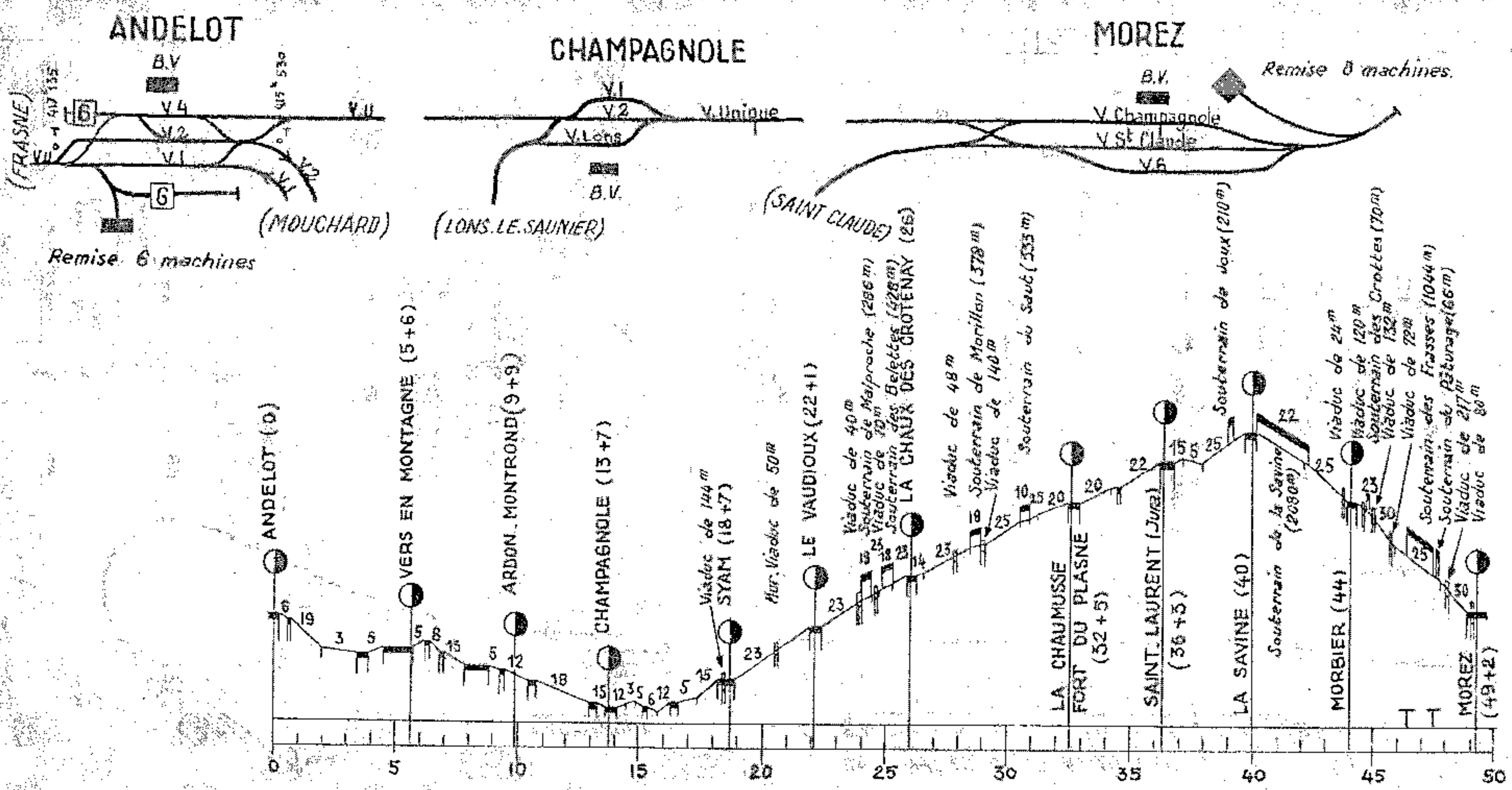


Ligne n° 761  
D'ETANG A CHAGNY  
PAR EPINAC-LES MINES

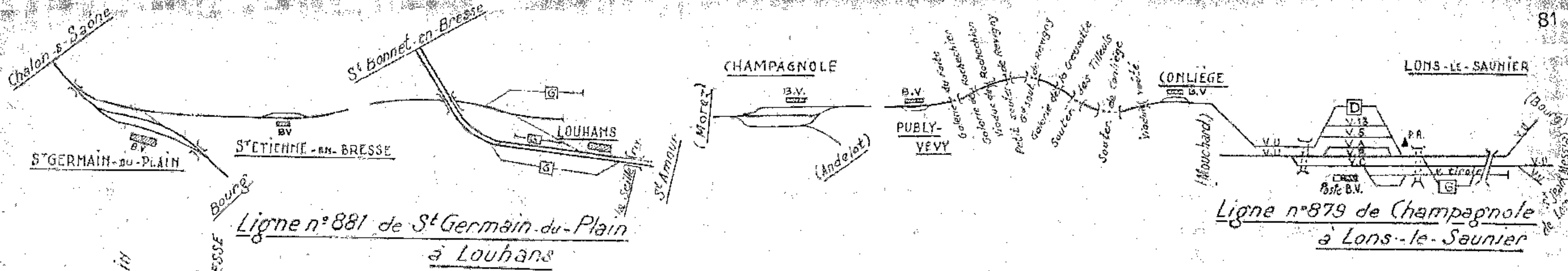
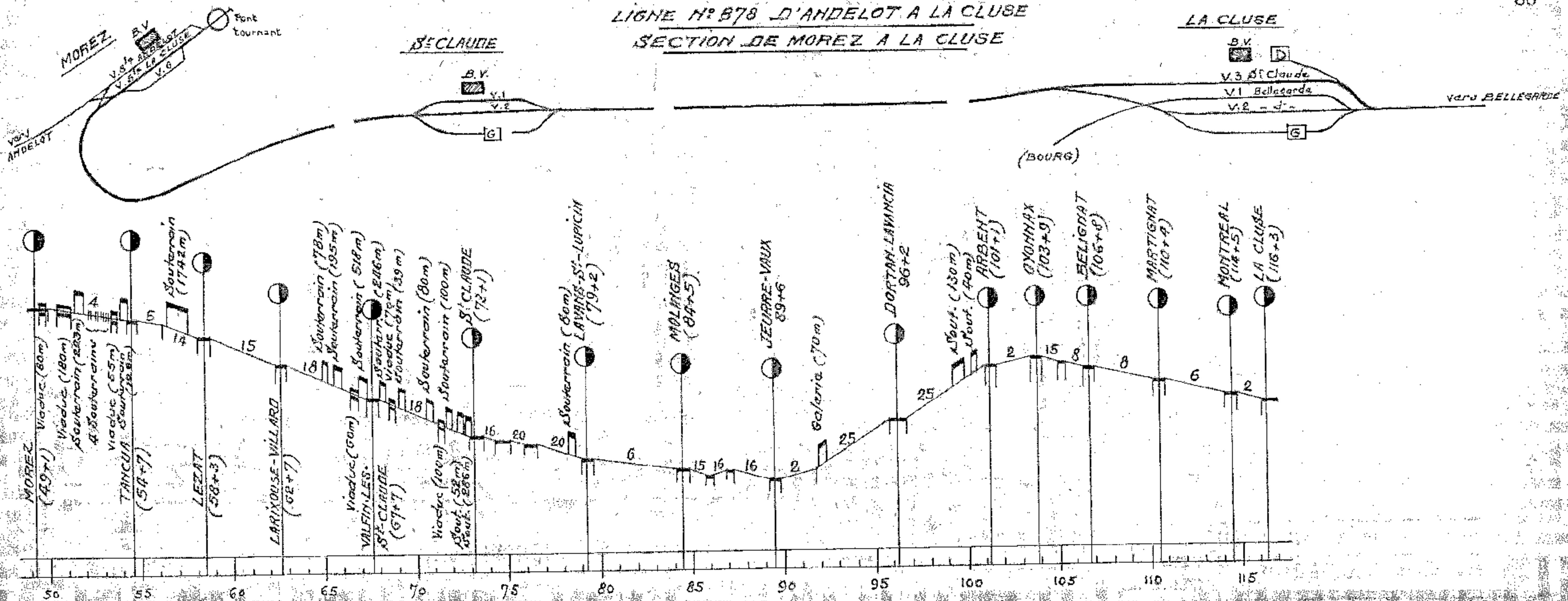




SECTION : ANDELOT - MOREZ

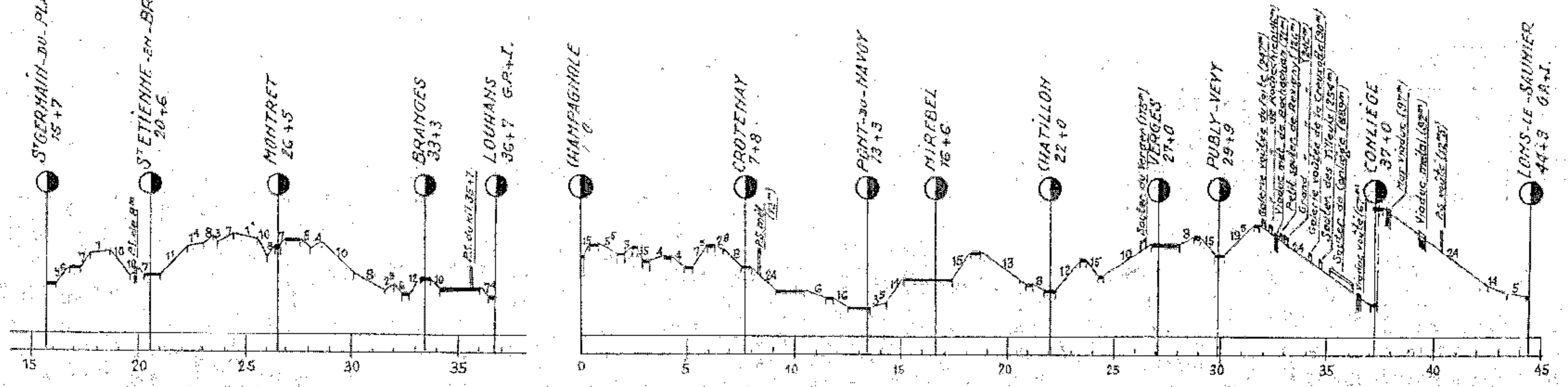


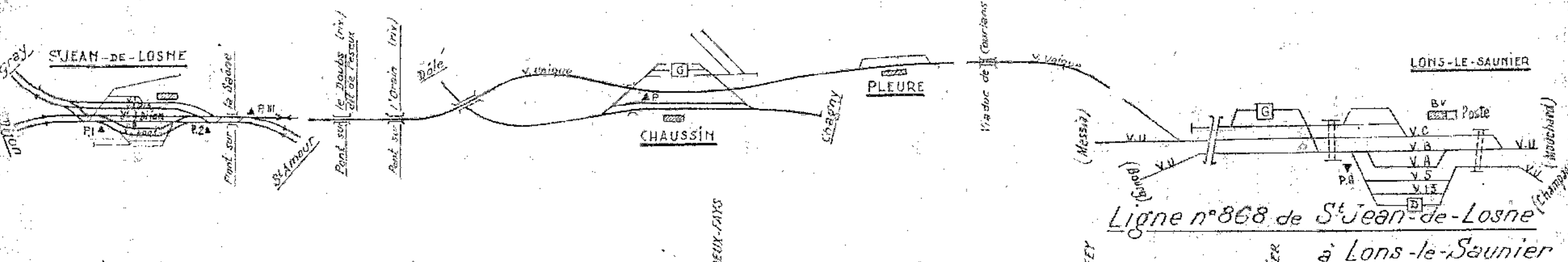
LIGNE N° 878 D'ANDELOT A LA CLUSE  
SECTION DE MOREZ A LA CLUSE



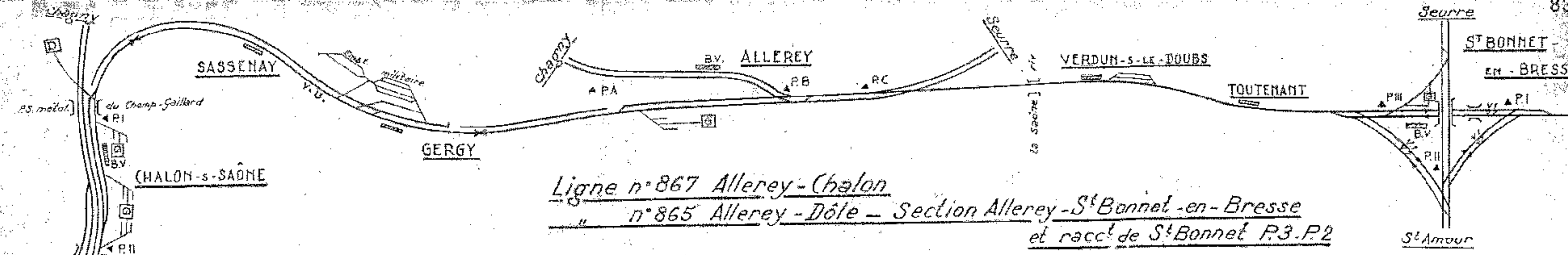
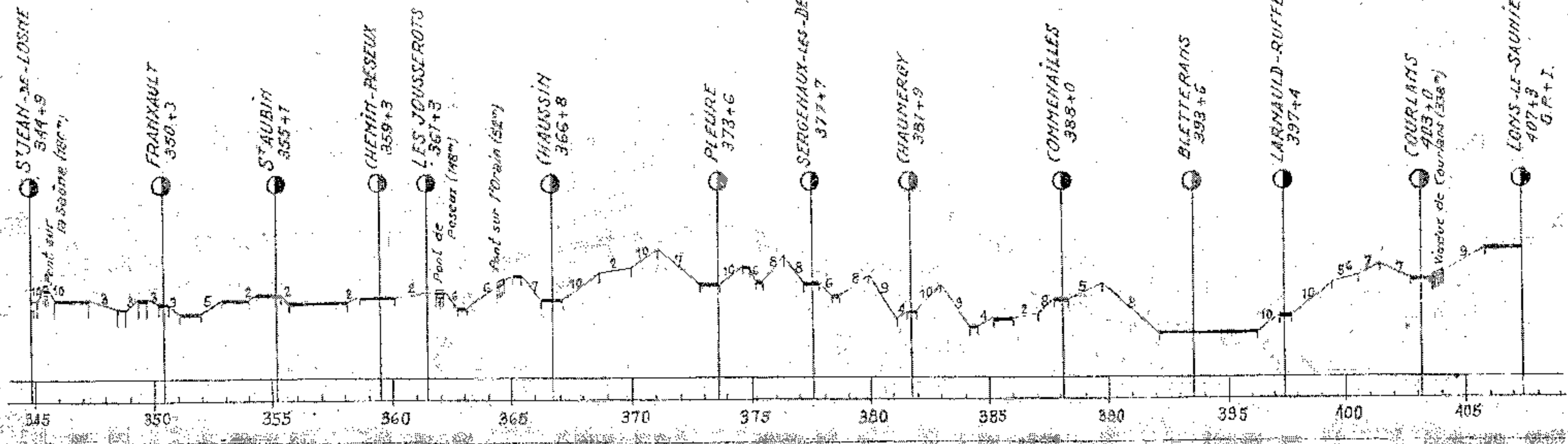
Ligne n° 881 de St Germain-du-Plain  
à Louhans

Ligne n° 879 de Champagne  
à Lons-le-Saunier

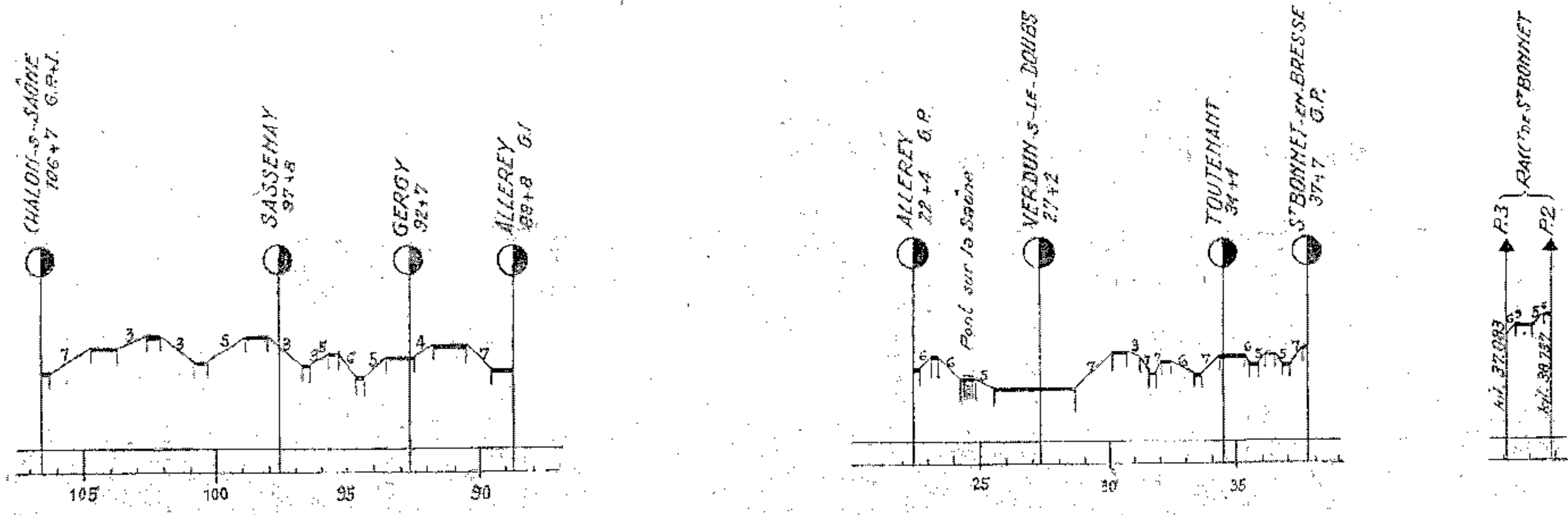




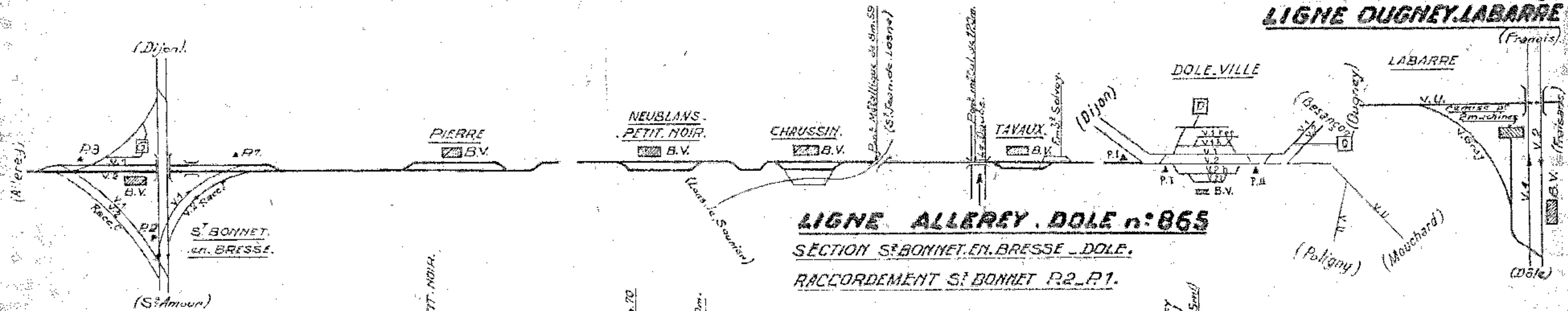
Ligne n°868 de St-Jean-de-Losne à Lons-le-Saunier



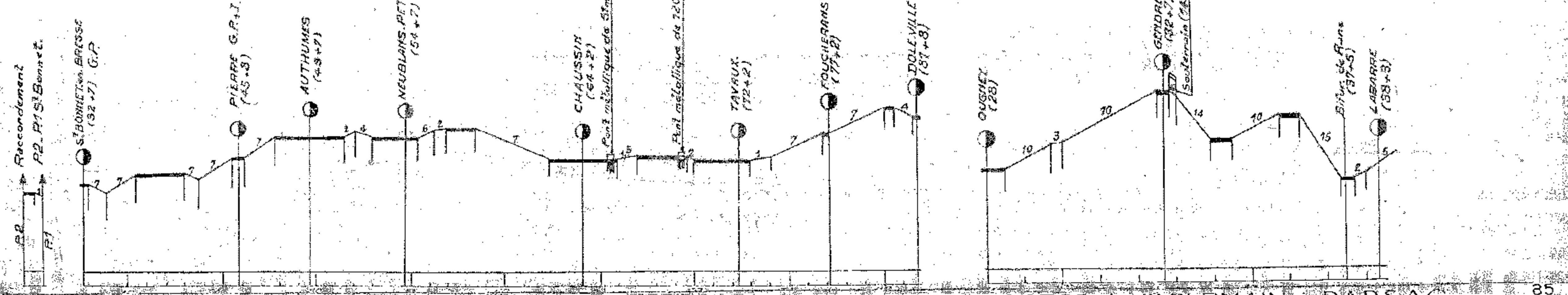
Ligne n°867 Allerey-Chalon  
 " n°865 Allerey-Dôle - Section Allerey-St-Bonnet-en-Bresse et racc<sup>t</sup> de St-Bonnet P.3.P.2



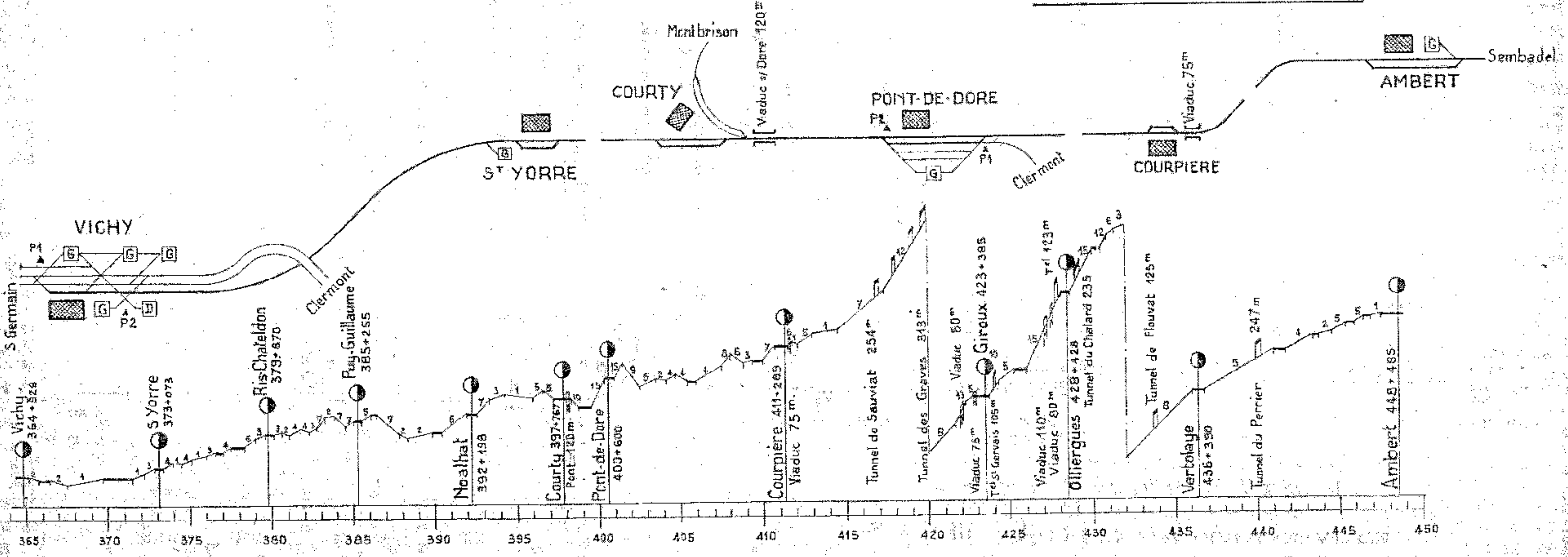
LIGNE DUGNEY-LABARRE



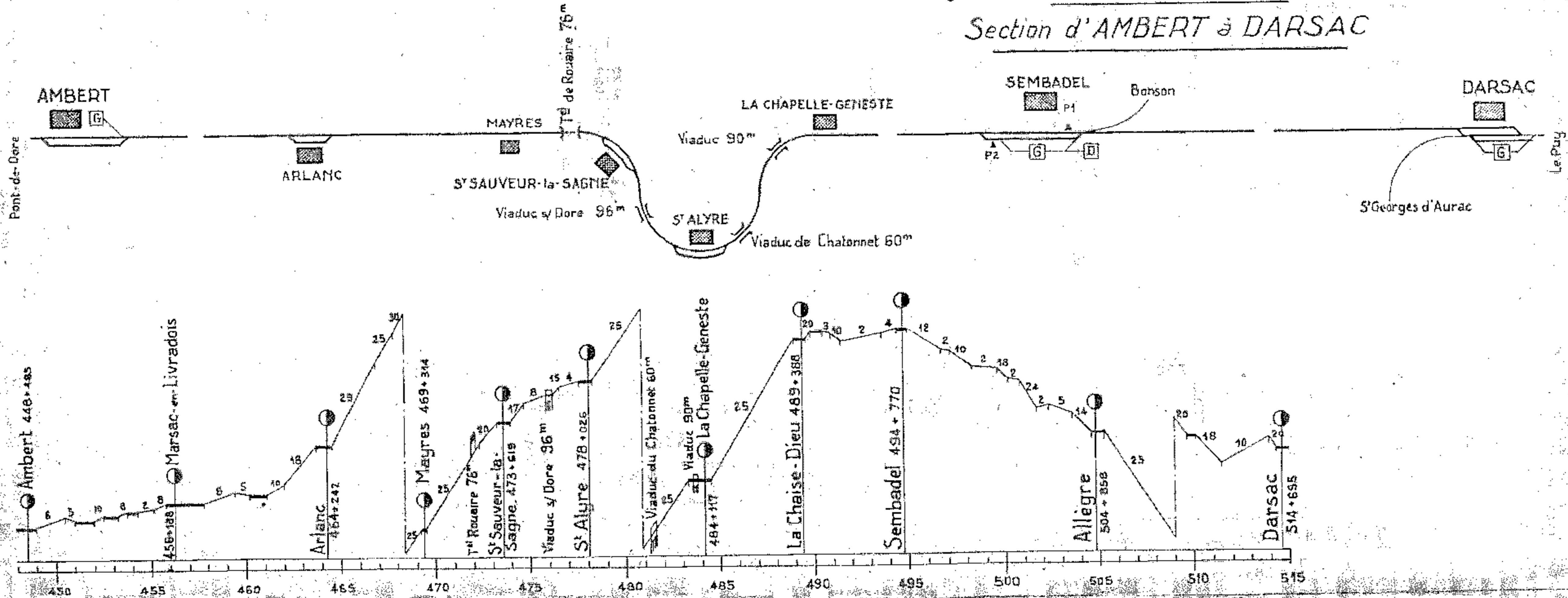
**LIGNE ALLERREY DOLE n:865**  
 SECTION ST BONNET-EN-BRESSE - DOLE.  
 RACCORDEMENT ST BONNET P.2-P.1.



Ligne N° 785 de S' GERMAIN à DARSAC  
 Section de VICHY à AMBERT

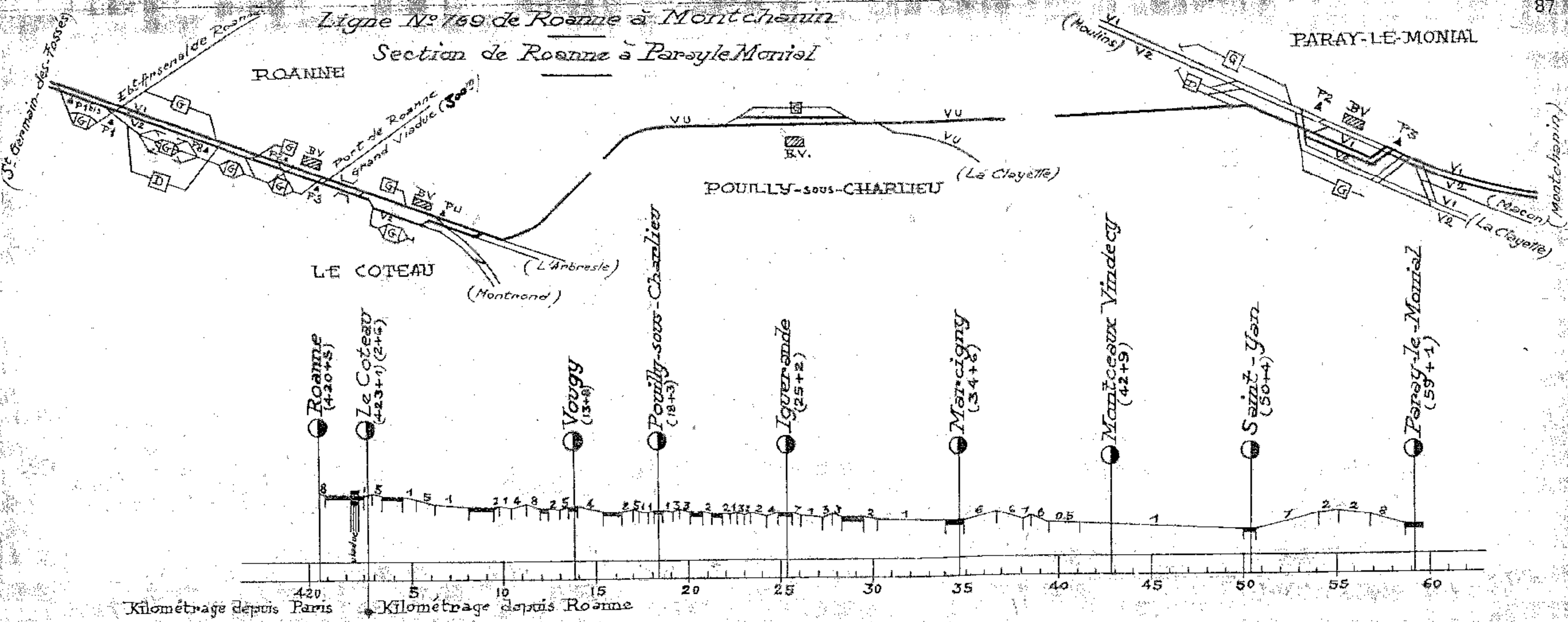


Section d'AMBERT à DARSAC


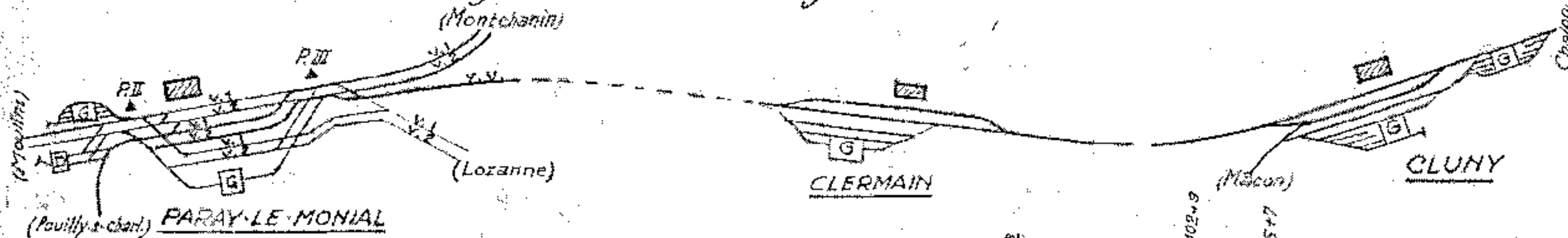


Ligne N° 169 de Roanne à Montchanin

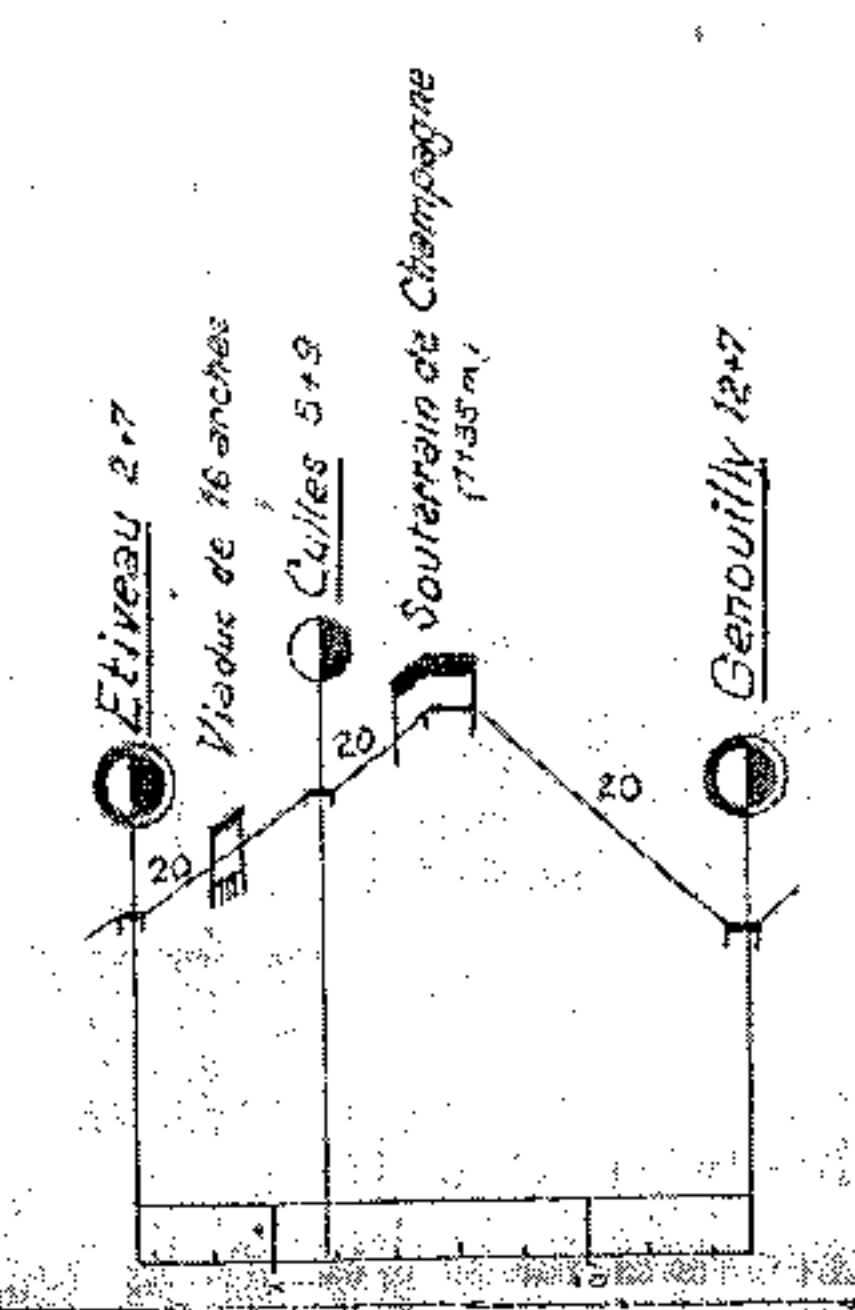

Section de Roanne à Paray-le-Monial



**Ligne n° 770 de Moulins à Mâcon**  
 Section de Paray-le-Monial à Cluny

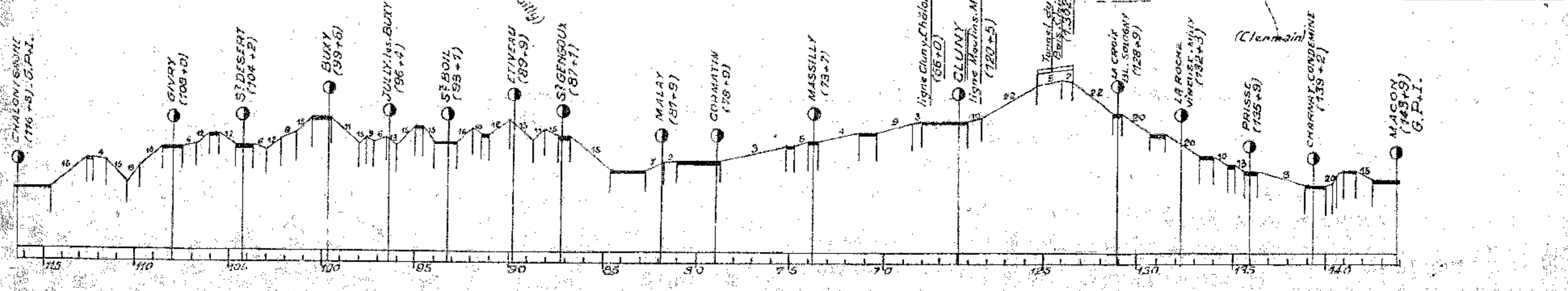
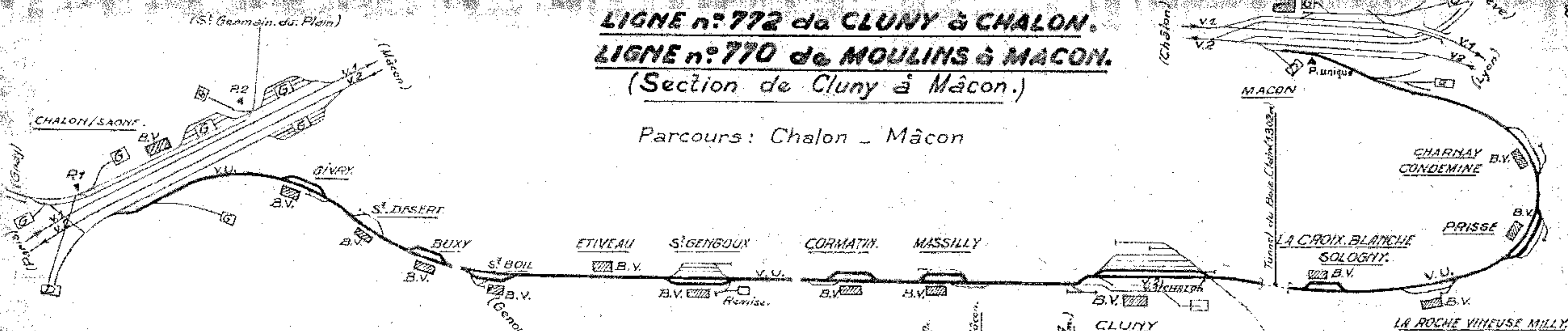


**Ligne n° 771 d'Etiveau à Montchanin**  
 Section d'Etiveau à Genouilly



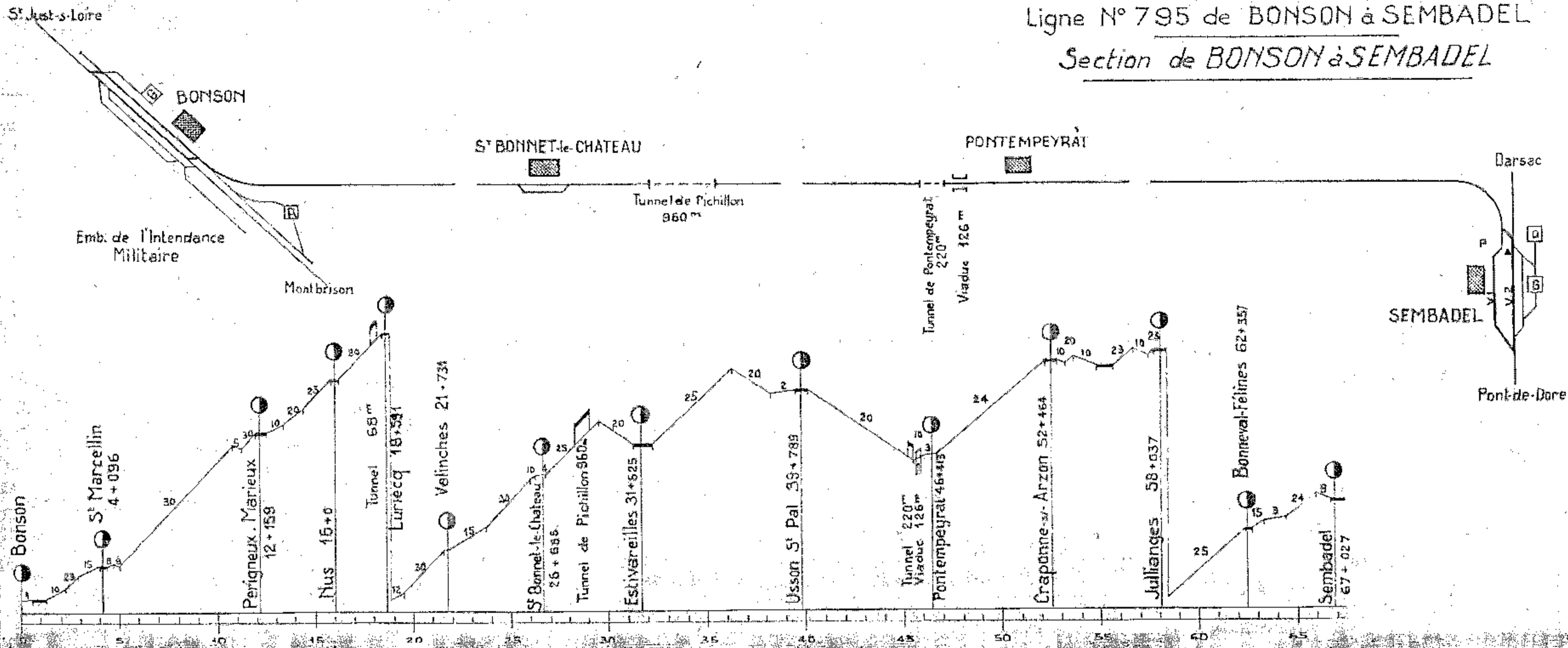
**LIGNE n° 772 de CLUNY à CHALON.**  
**LIGNE n° 770 de MOULINS à MACON.**  
 (Section de Cluny à Mâcon.)

Parcours: Chalon - Mâcon



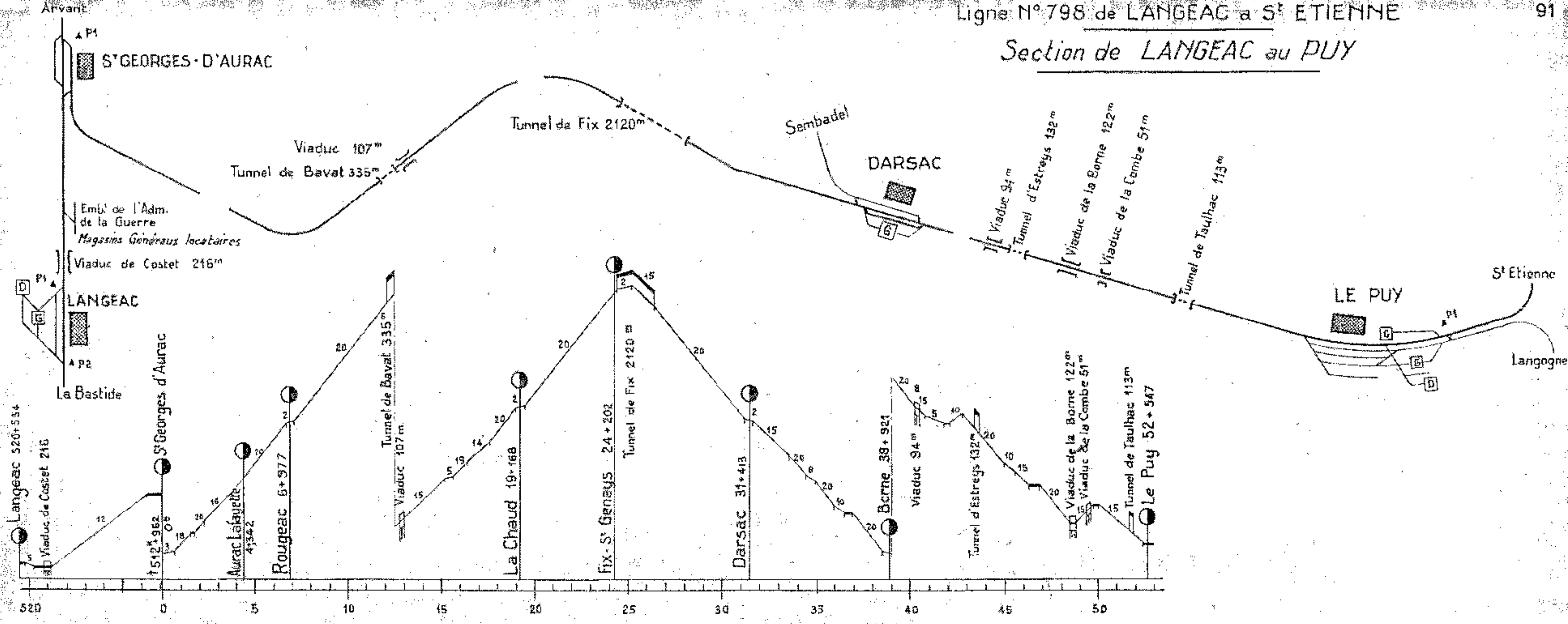
Ligne N° 795 de BONSON à SEMBADEL

Section de BONSON à SEMBADEL

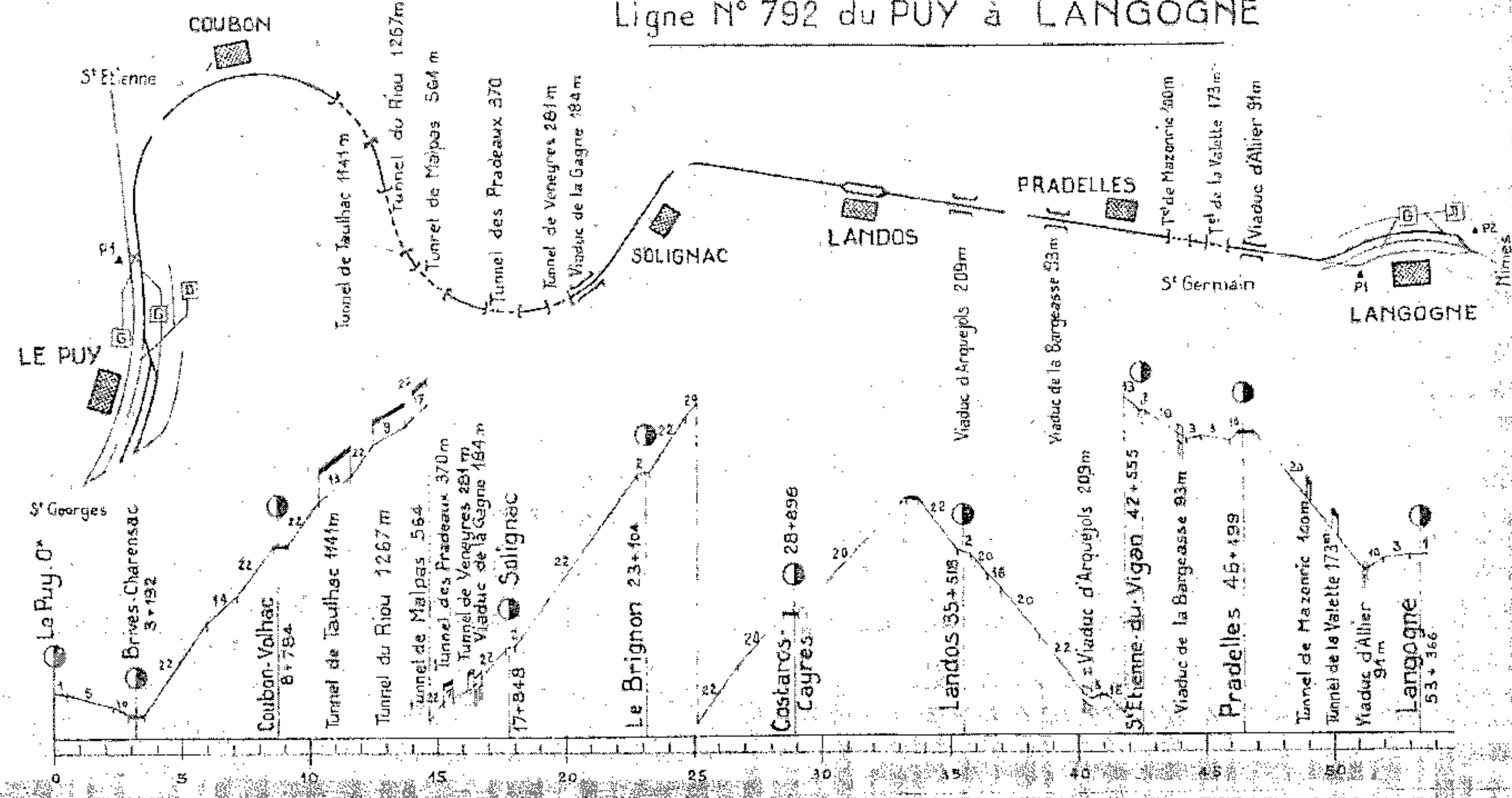


Ligne N° 798 de LANGEAC à S' ETIENNE

Section de LANGEAC au PUY

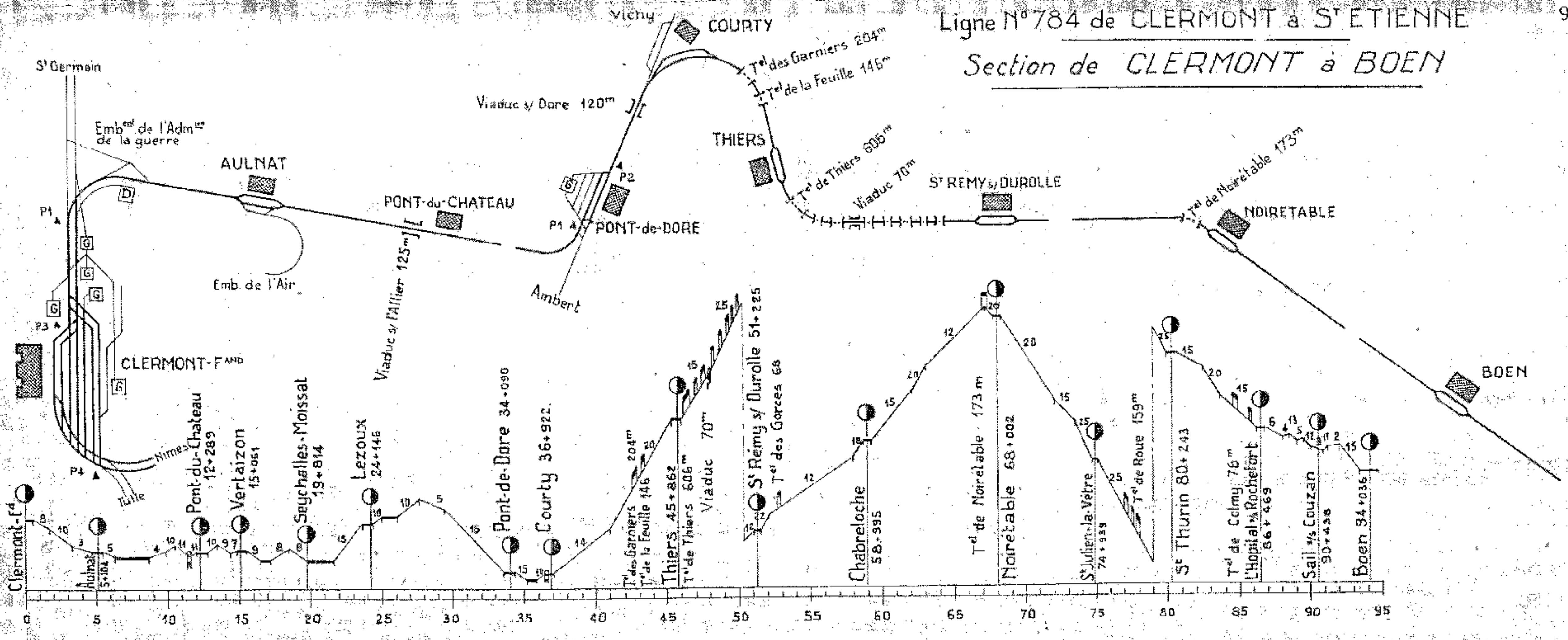


### Ligne N° 792 du PUY à LANGOGNE

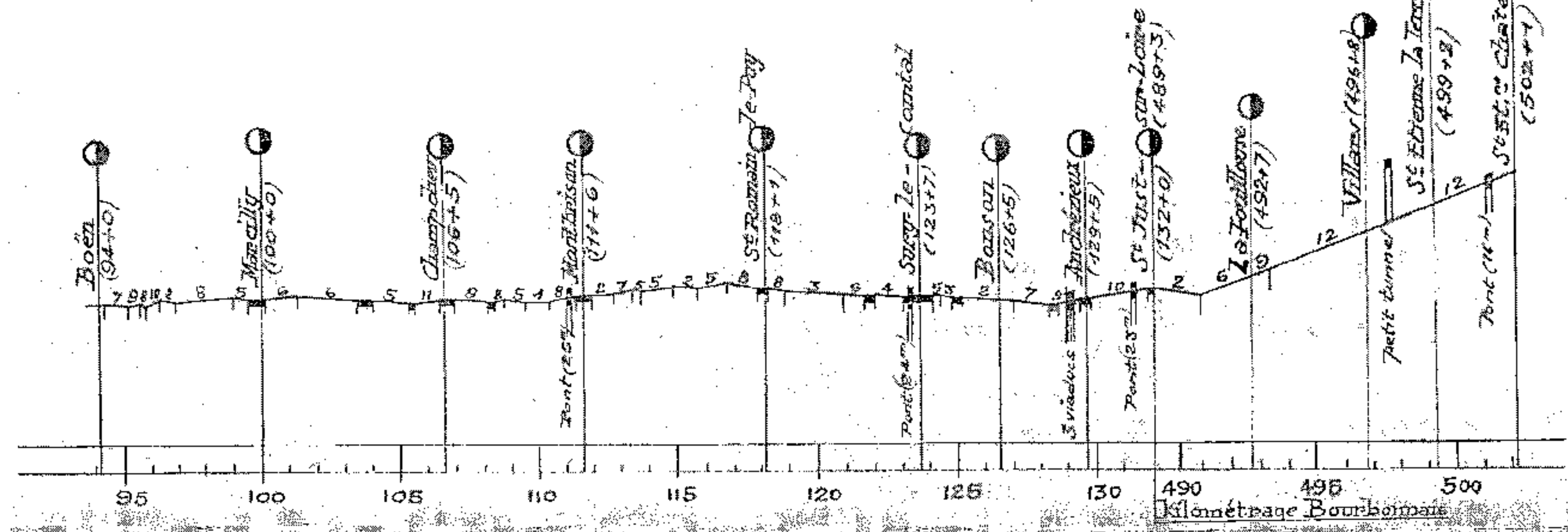
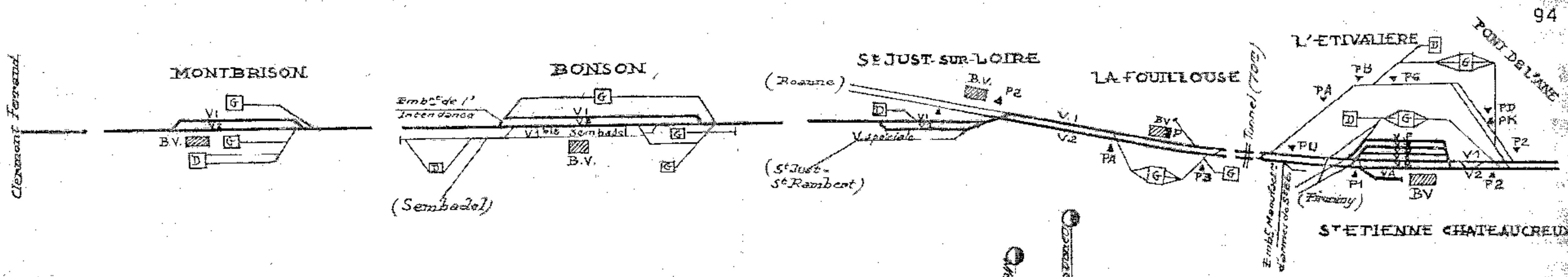


### Ligne N° 784 de CLERMONT à S' ETIENNE

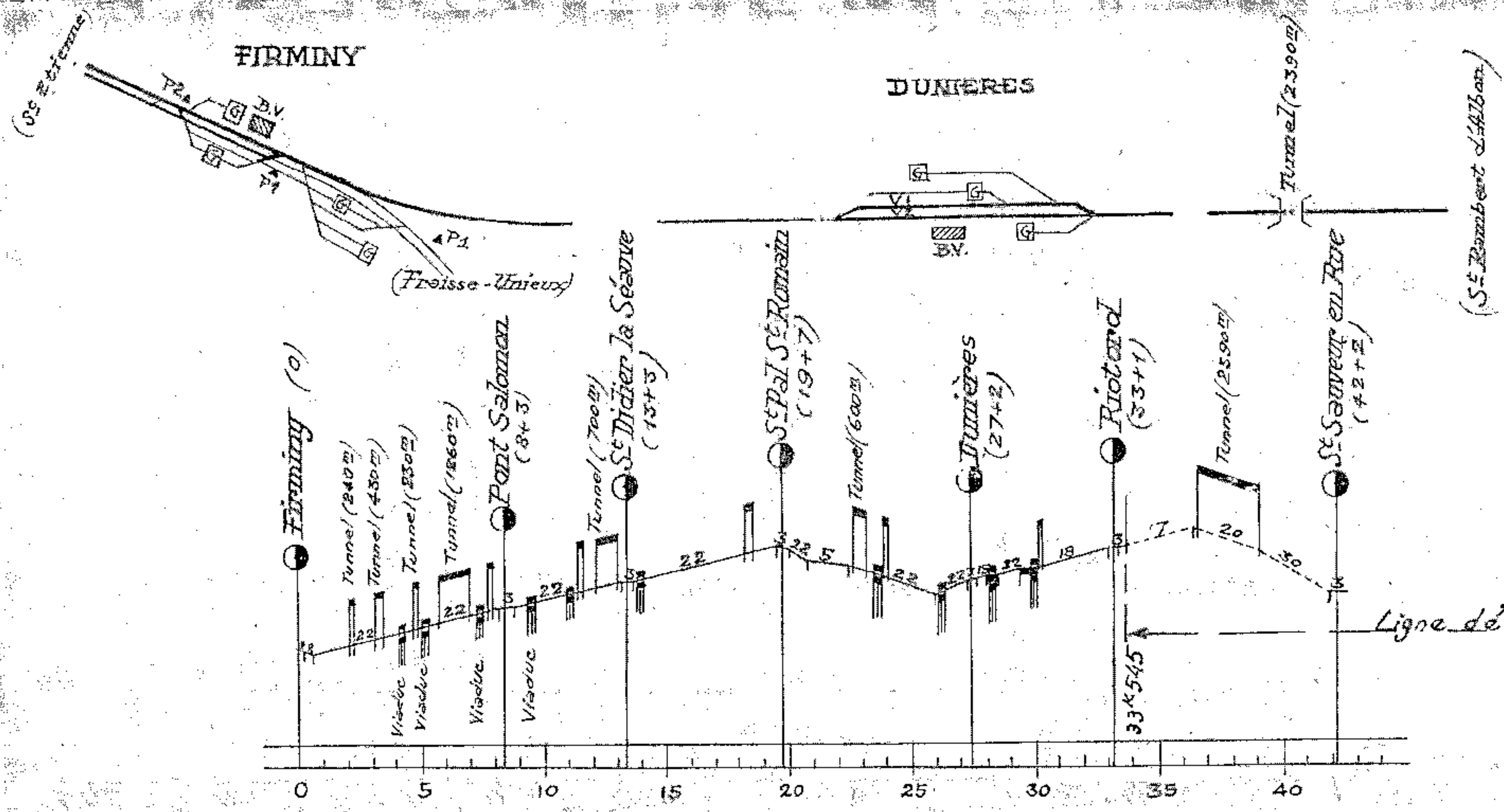
#### Section de CLERMONT à BOEN





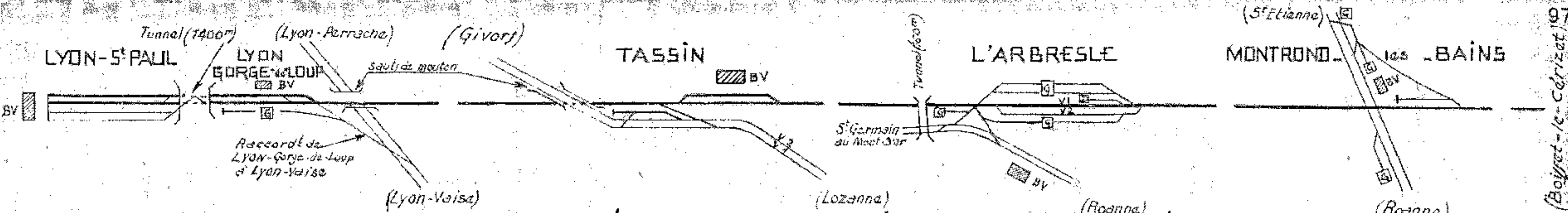
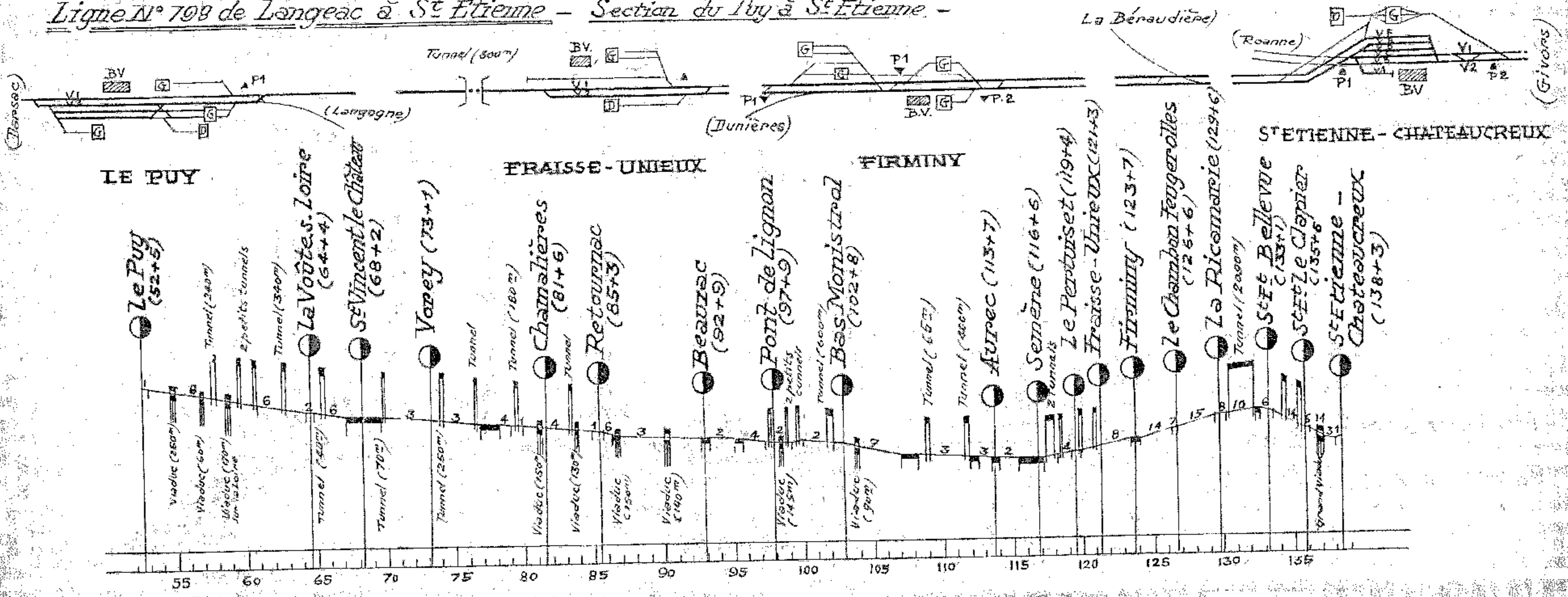


Ligne N°784 de Clermont F<sup>d</sup> à St-Etienne  
Section de Boën à St-Etienne

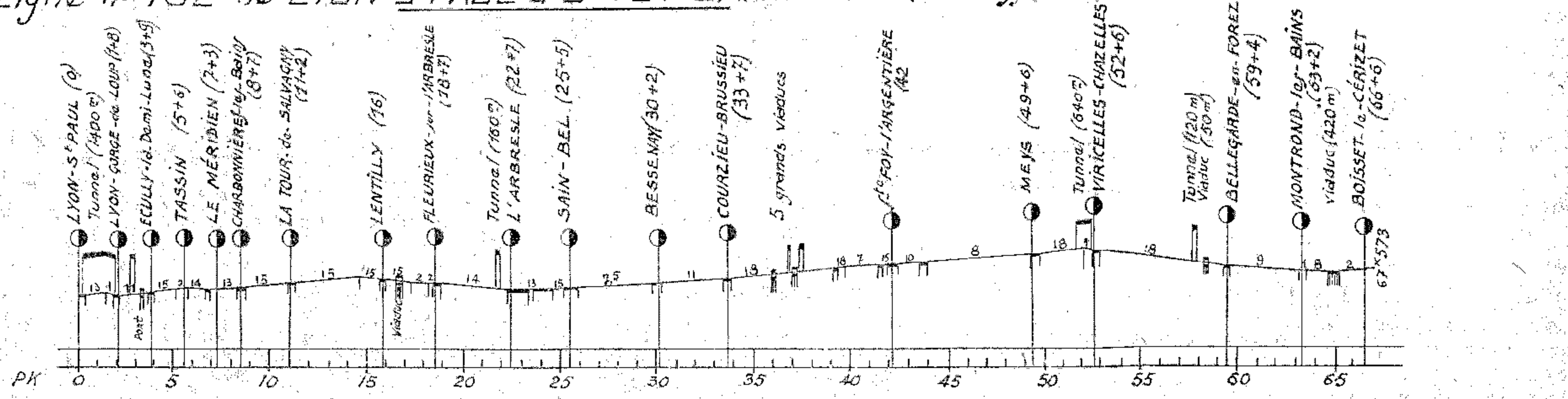


Ligne N°797 de Firminy  
à St-Rambert-d'Albon  
Section de Firminy à Riocard

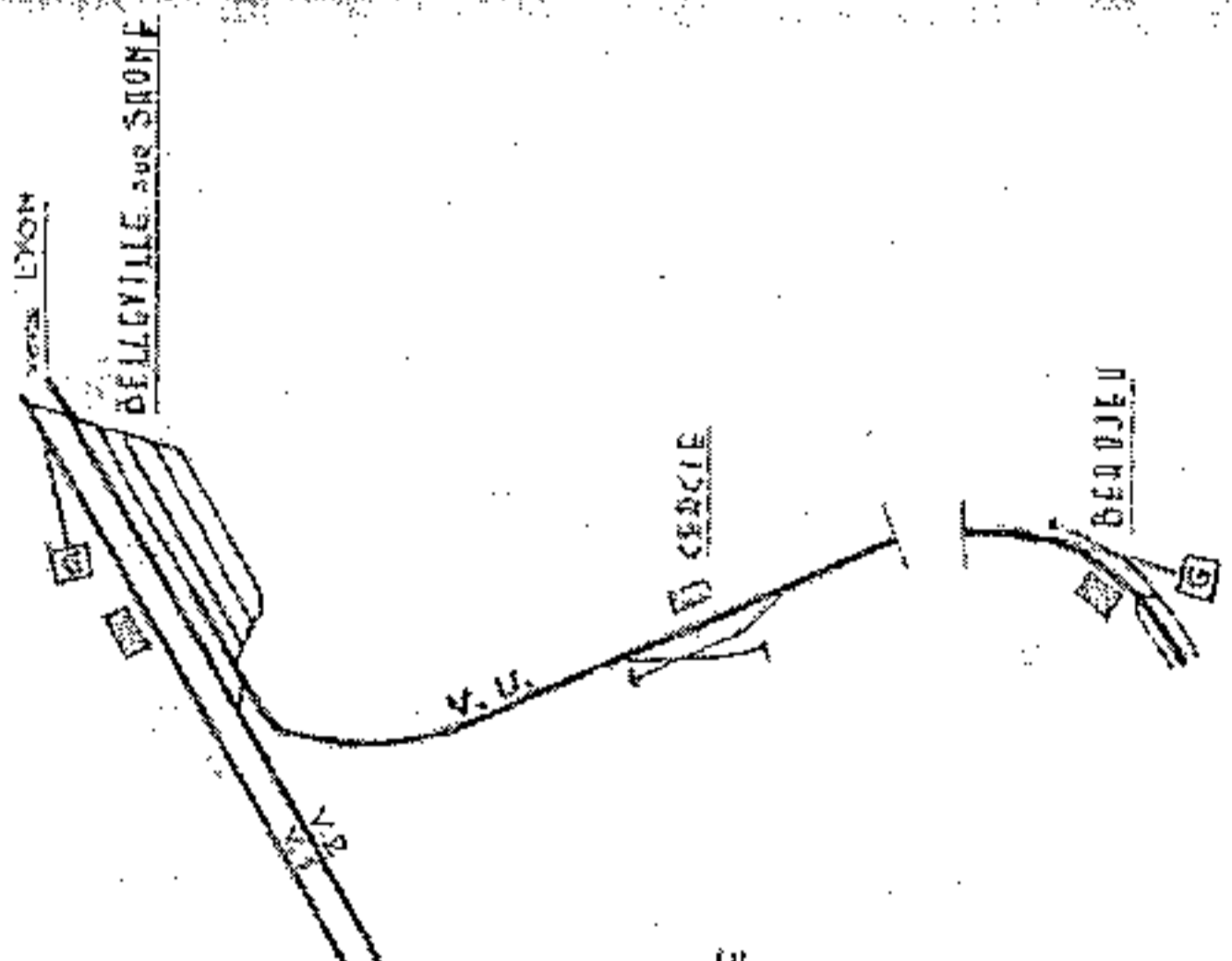
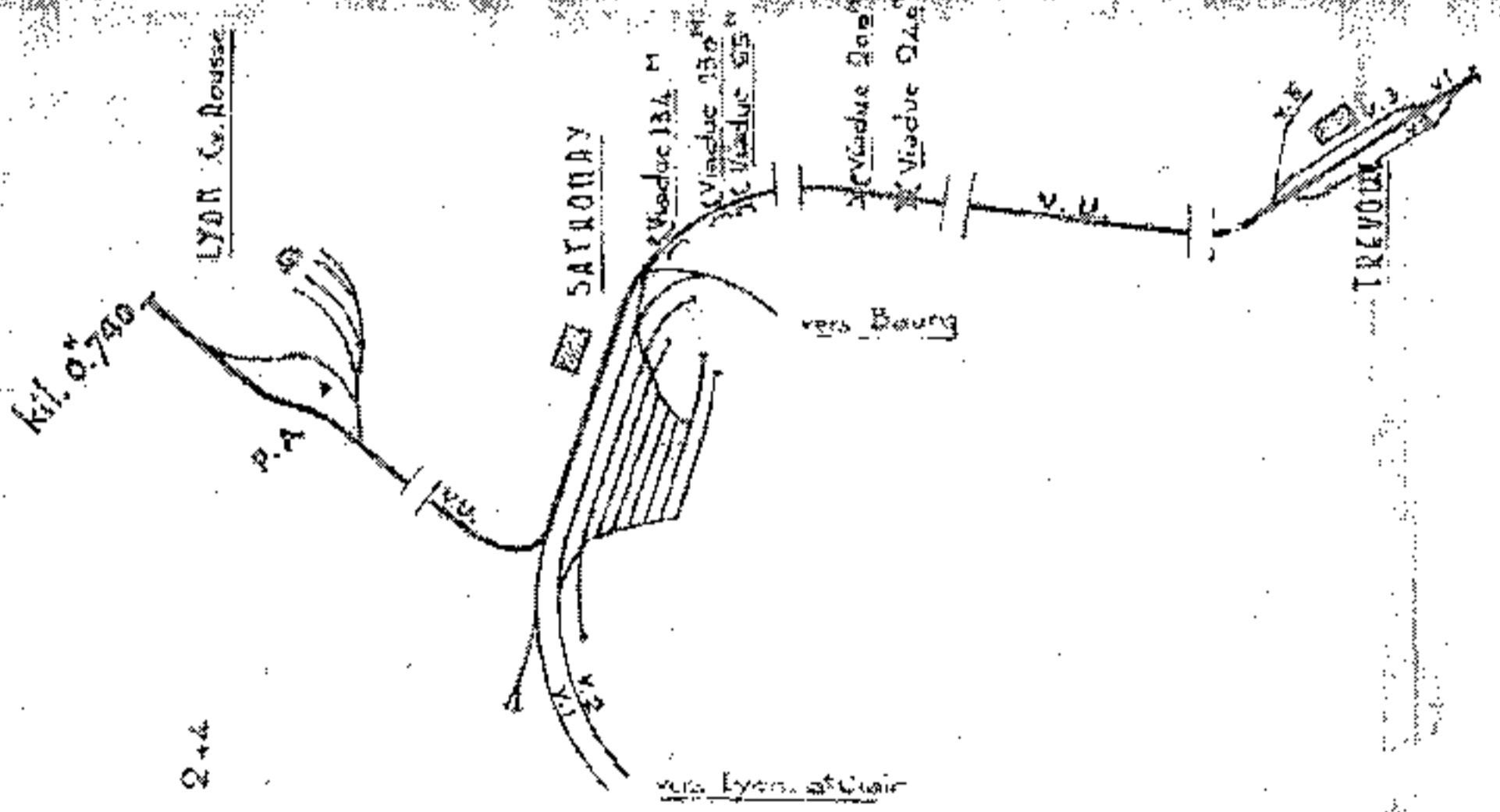
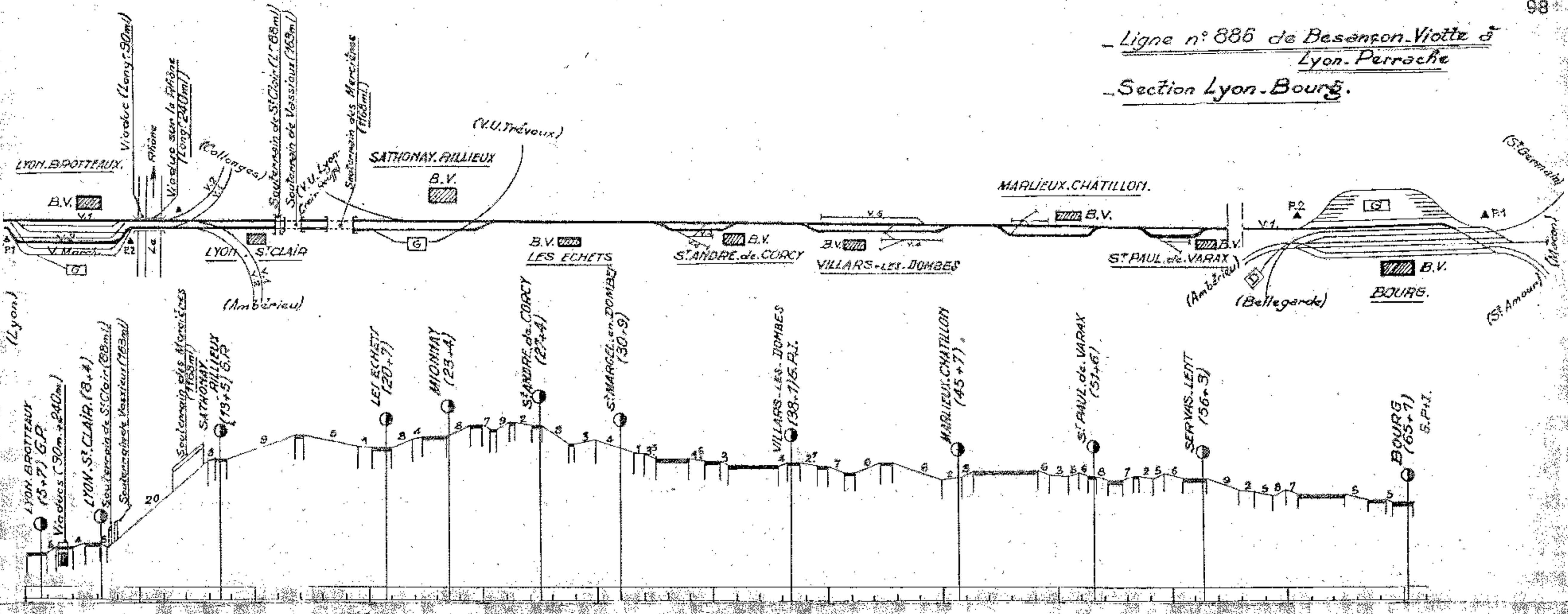
Ligne N° 798 de Langeac à St Etienne - Section du Puy à St Etienne -



Ligne n° 782 de LYON-S' PAUL à 5<sup>te</sup> FOY-L'ARGENTIERE Boisset-le-Cérizet

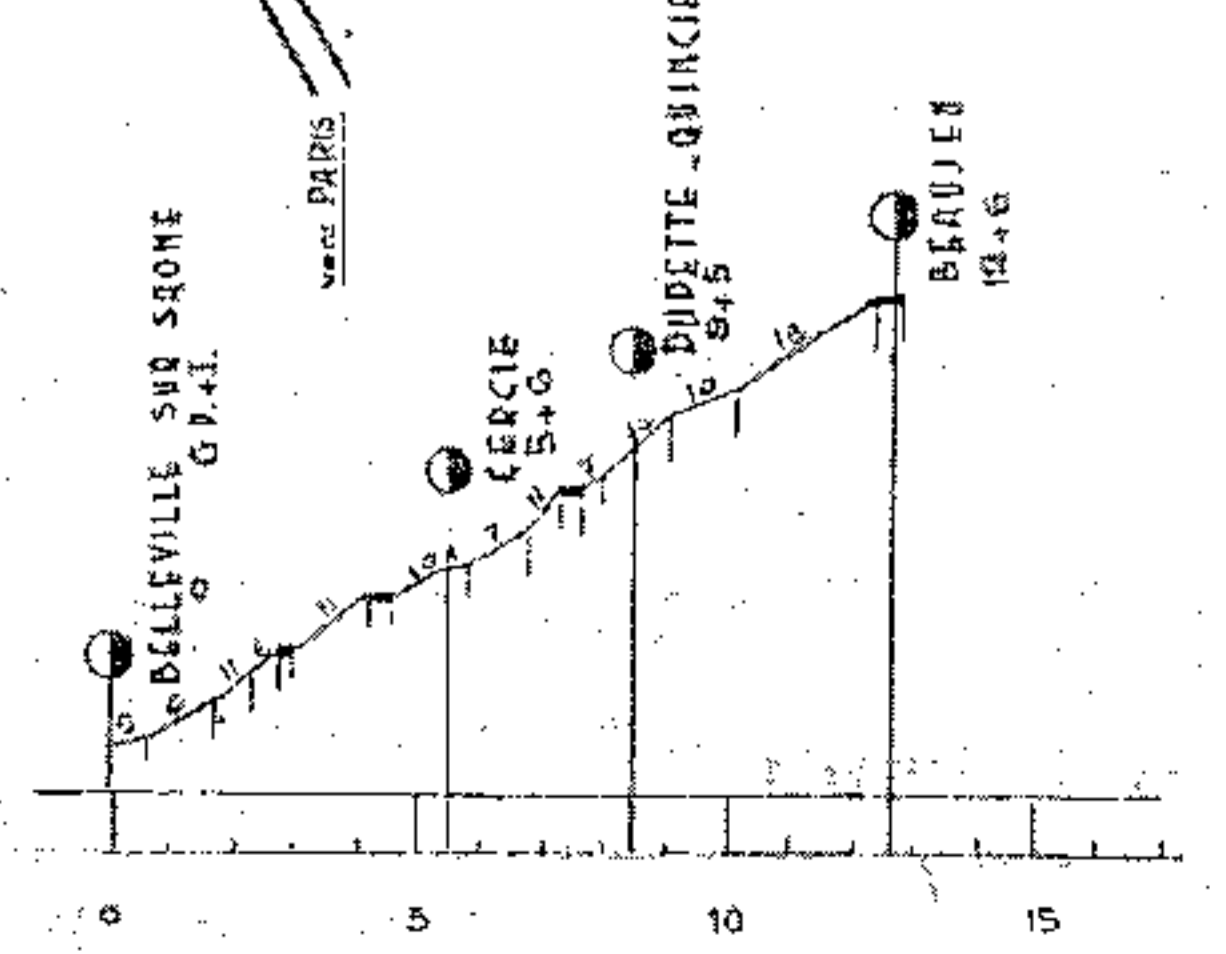
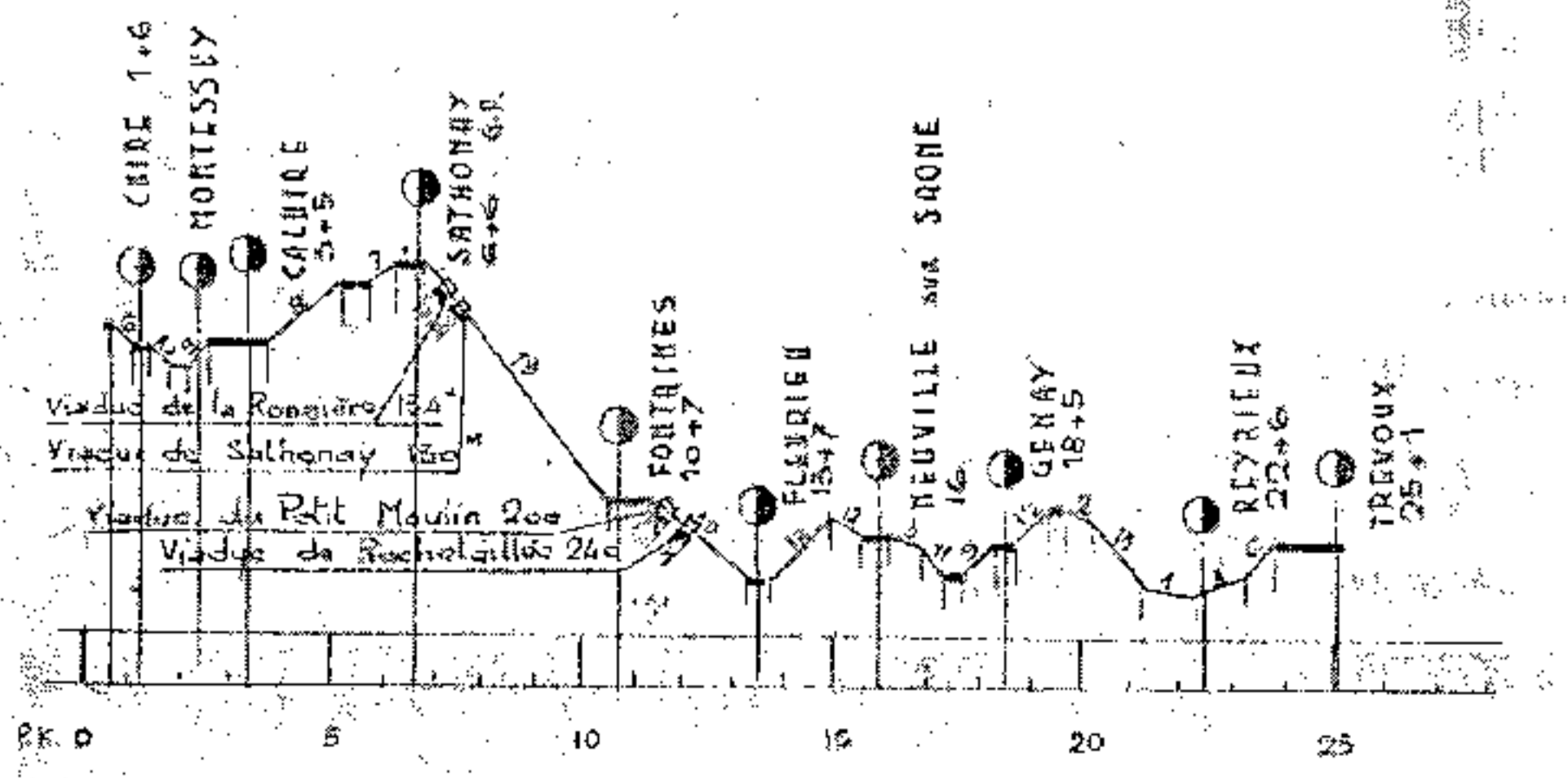


Ligne n° 885 de Besançon-Viotte à Lyon-Perrache  
Section Lyon-Bourg.

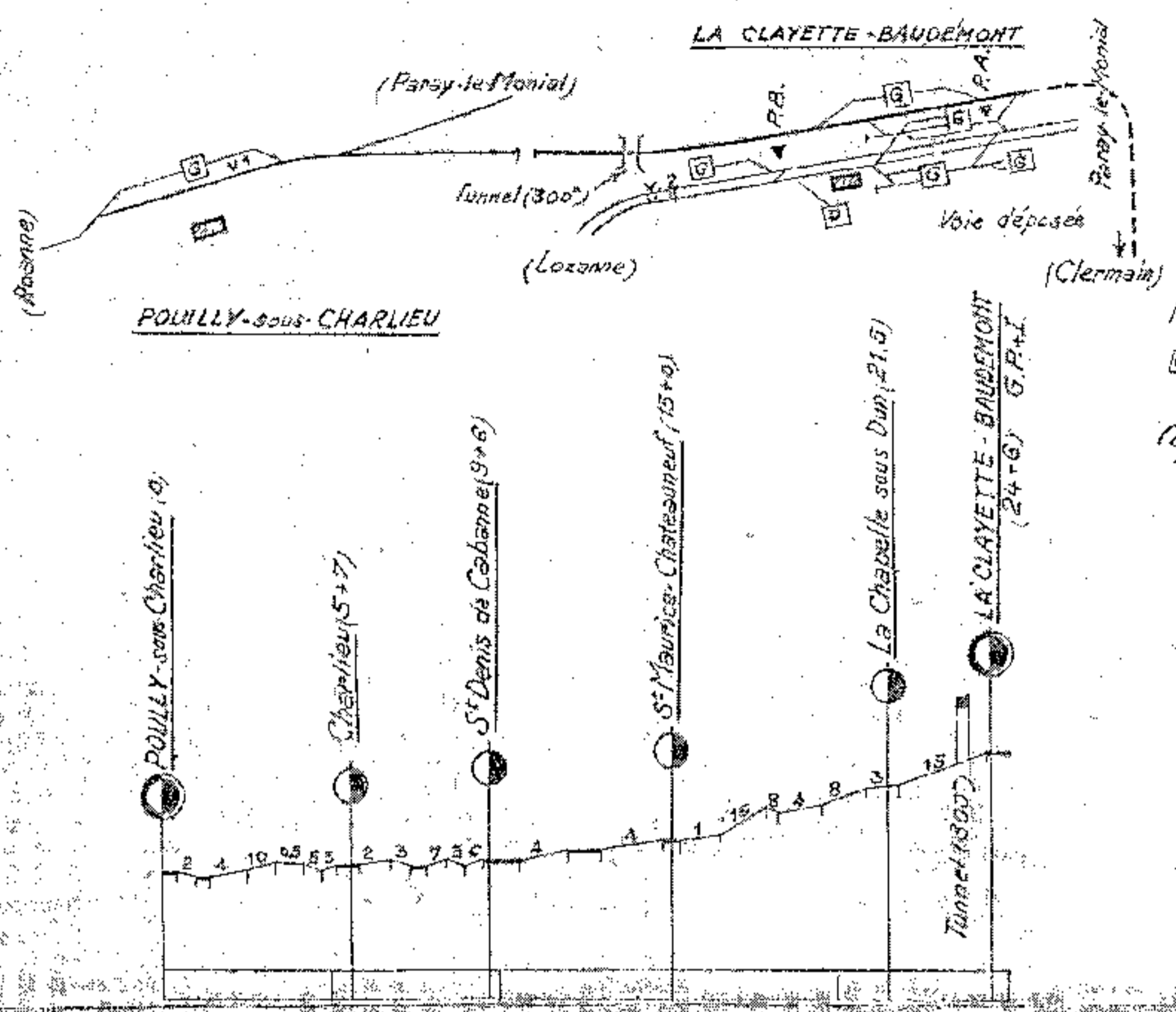


1<sup>re</sup> LIGNE n° 887 de LYON Croix-Rousse à TREVOUX

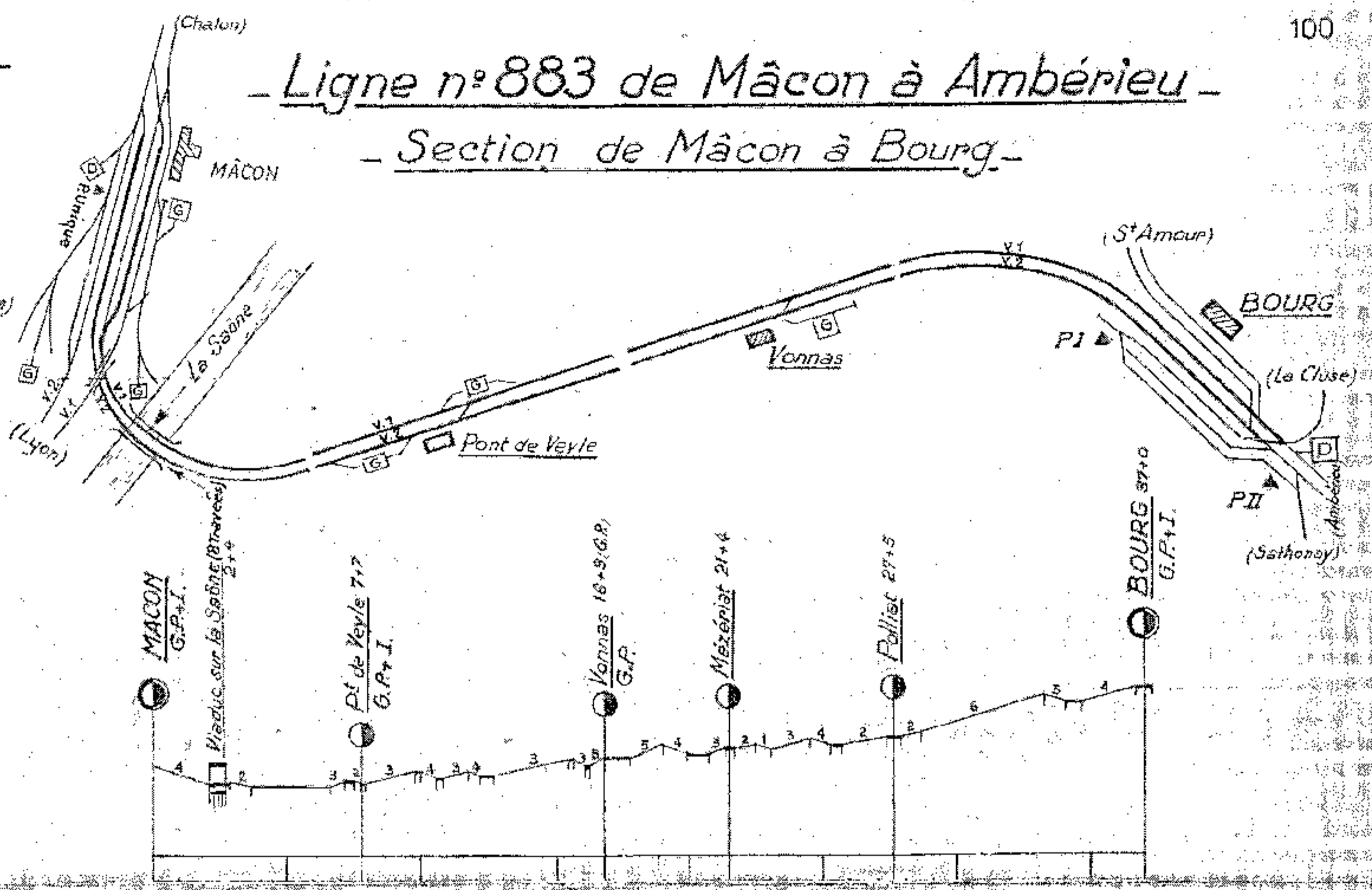
2<sup>de</sup> LIGNE n° 776 de BELLEVILLE sur SAONE à BEAUJEU




Ligne n° 774 de Pouilly-s-Cherlieu à la Clayette



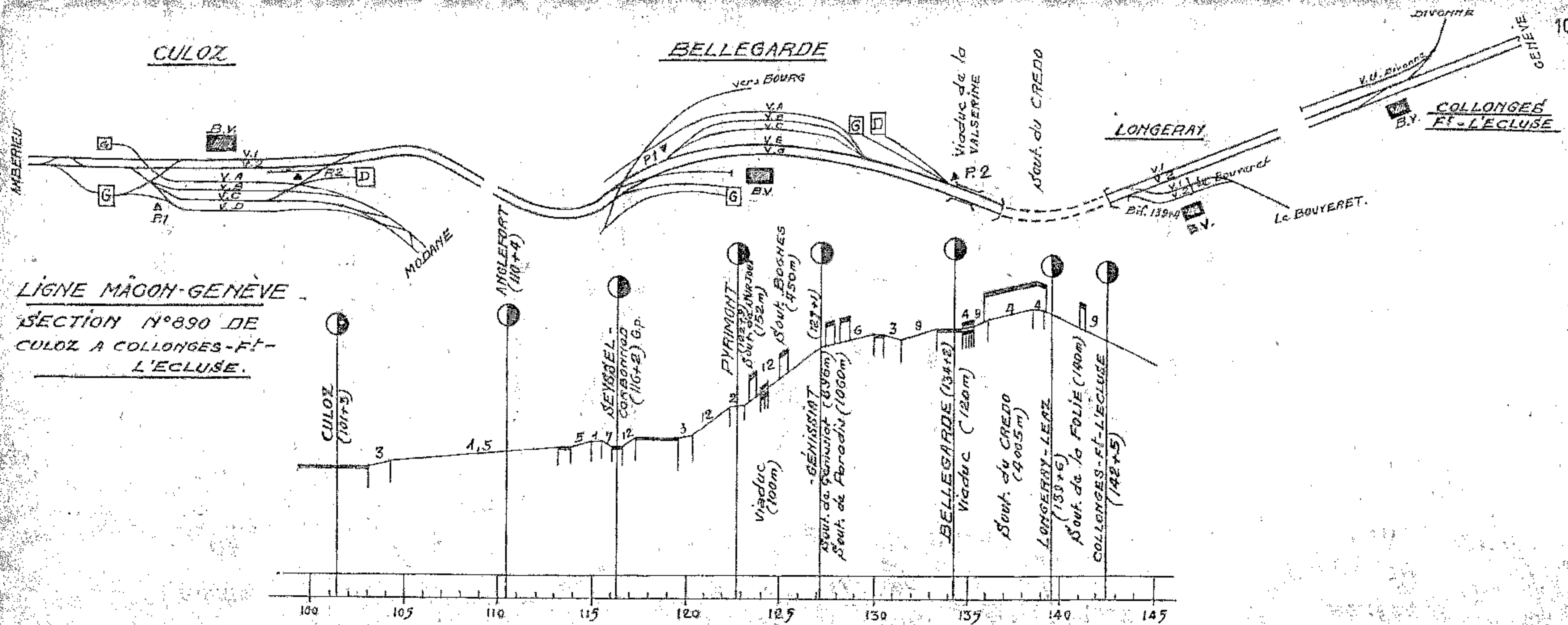
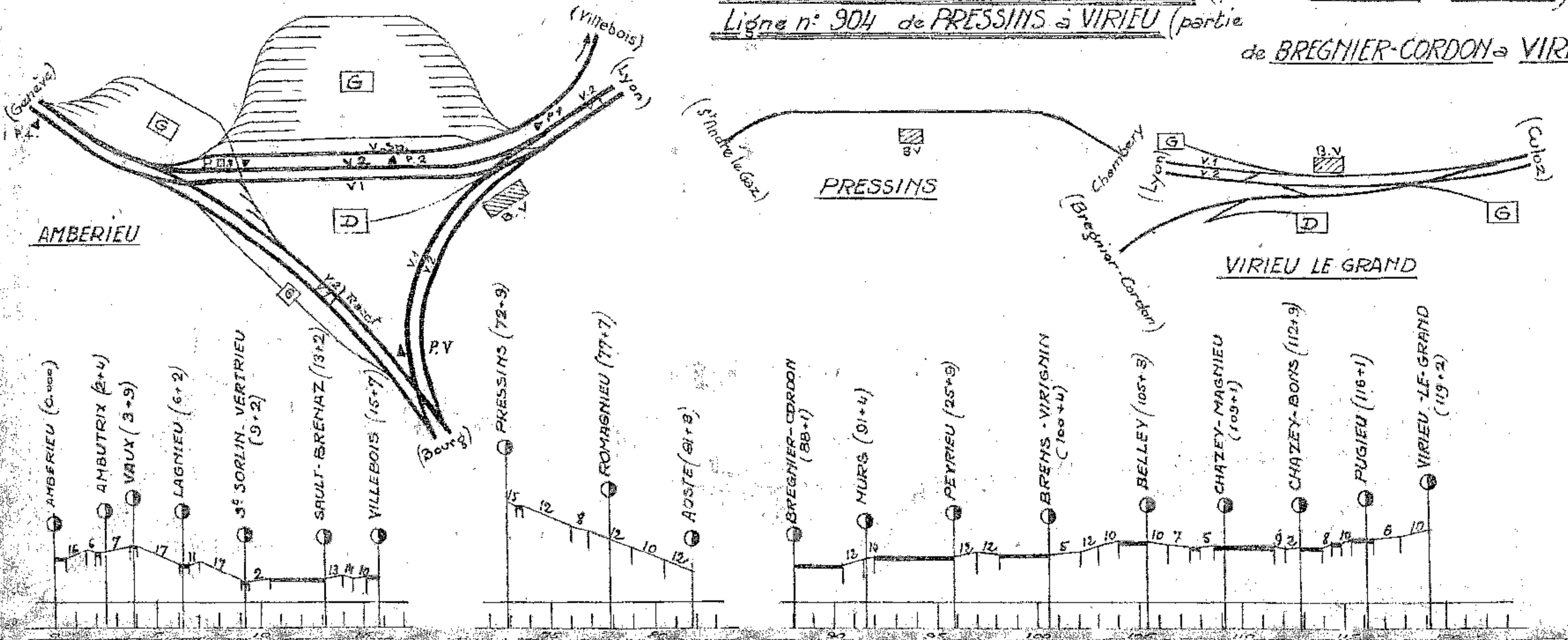
Ligne n° 883 de Mâcon à Ambérieu - Section de Mâcon à Bourg



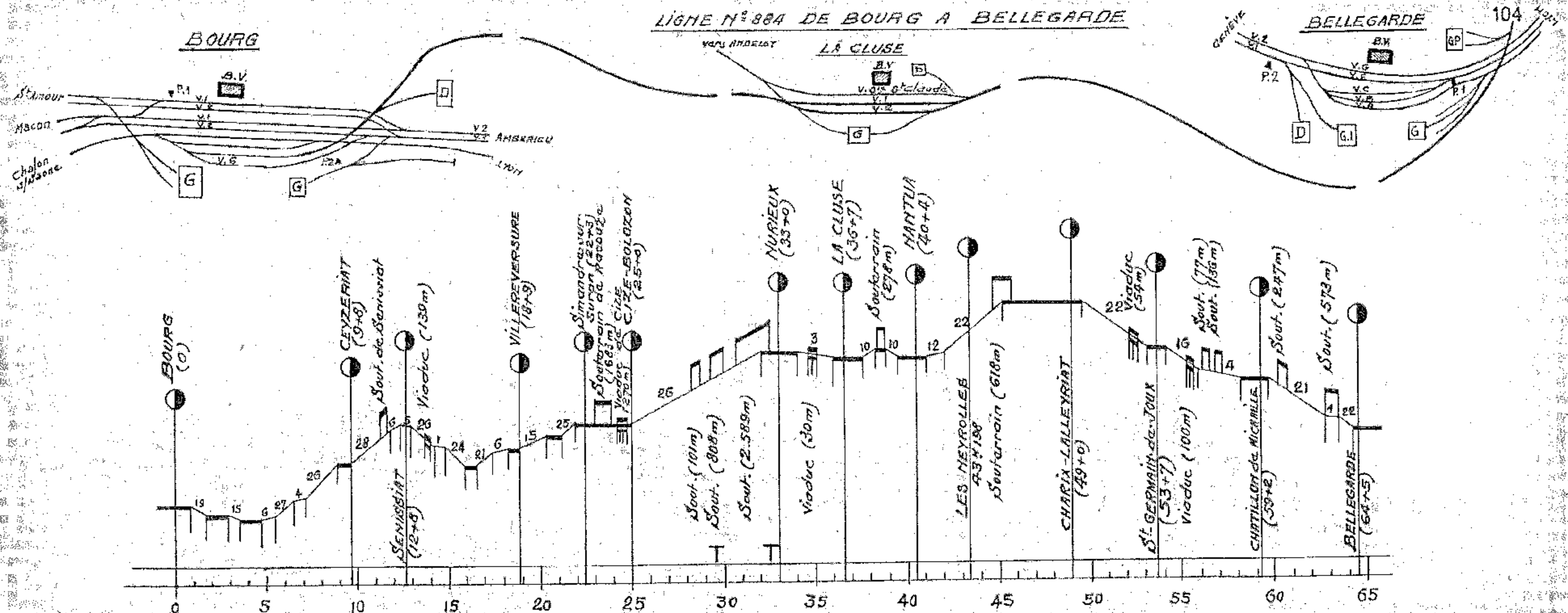
Ligne n° 882 de Chalon à Bourg



Ligne n° 889 d'AMBERIEU à MONTALIEU (partie d'AMBERIEU à VILLEBOIS)  
 Ligne n° 904 de PRESSINS à VIRIEU (partie de BREGNIER-CORDON à VIRIEU)

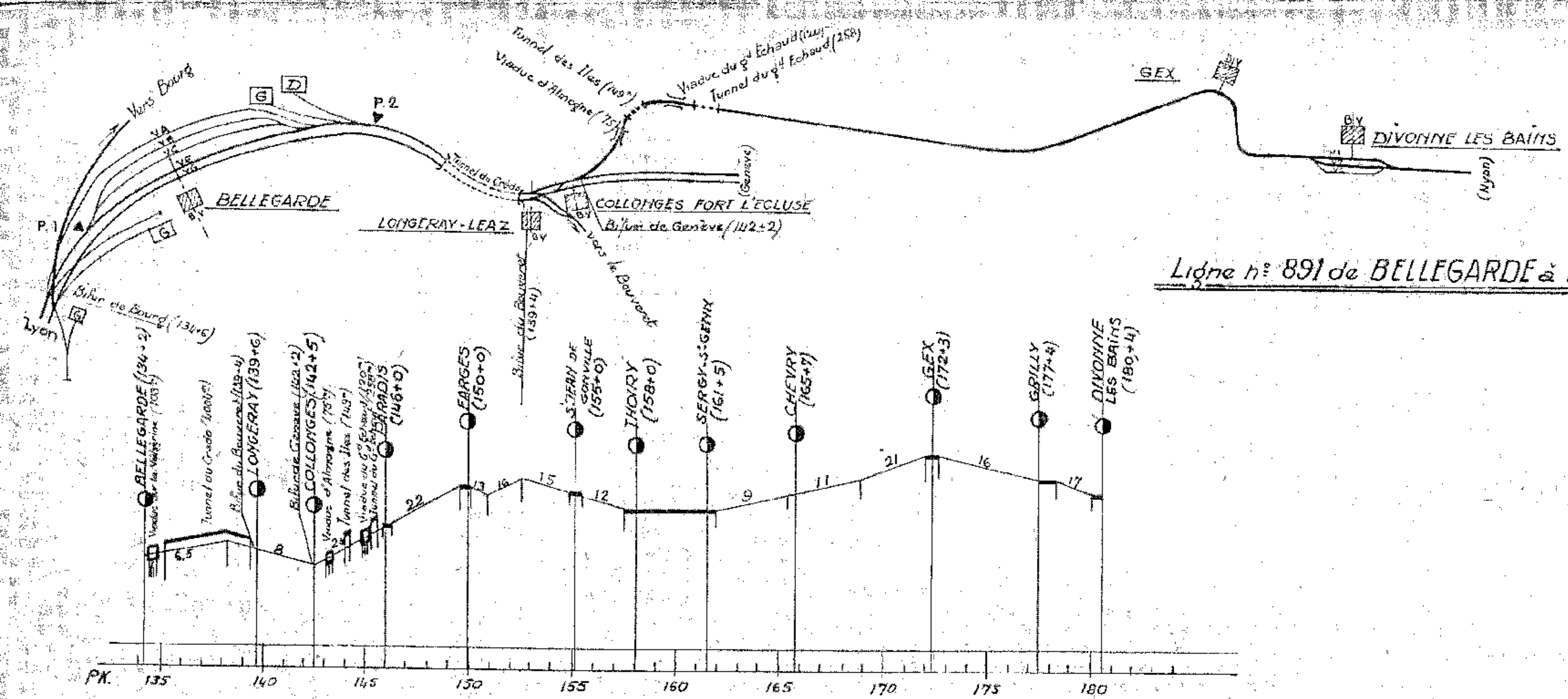


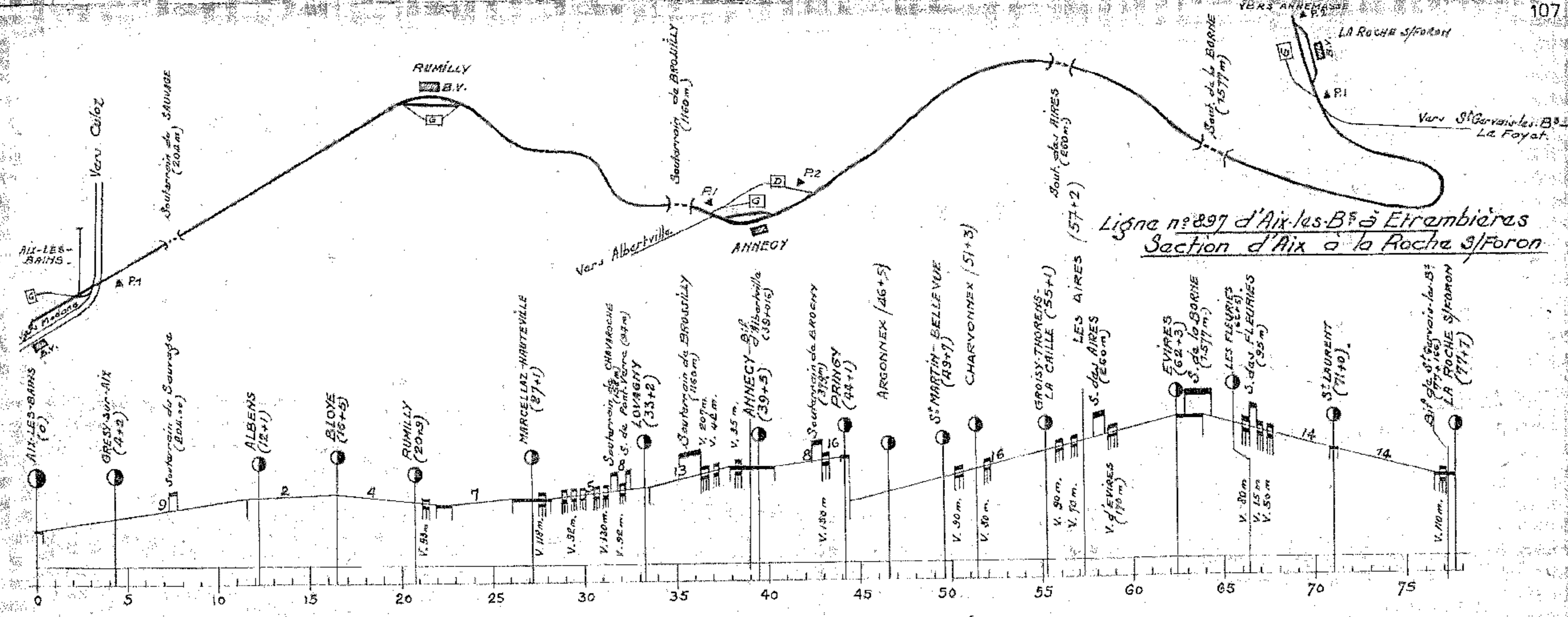
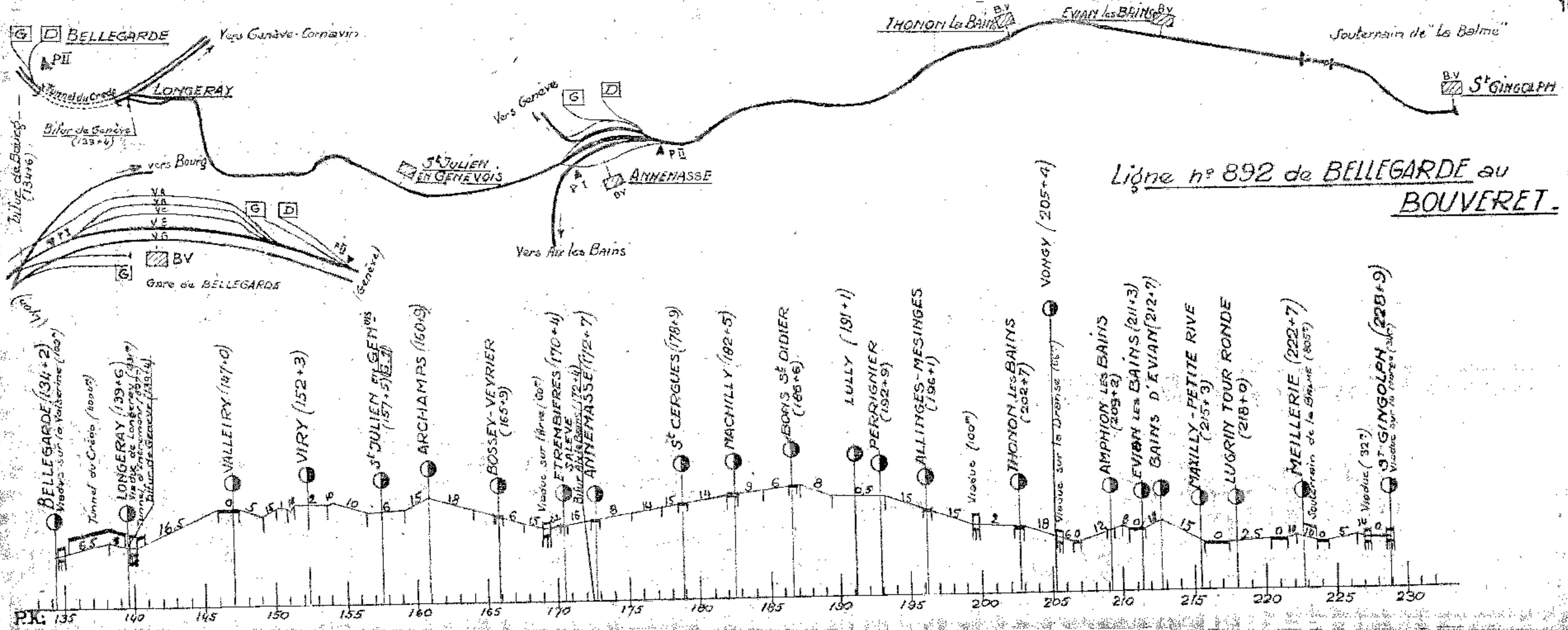
LIGNE N° 884 DE BOURG A BELLEGARDE

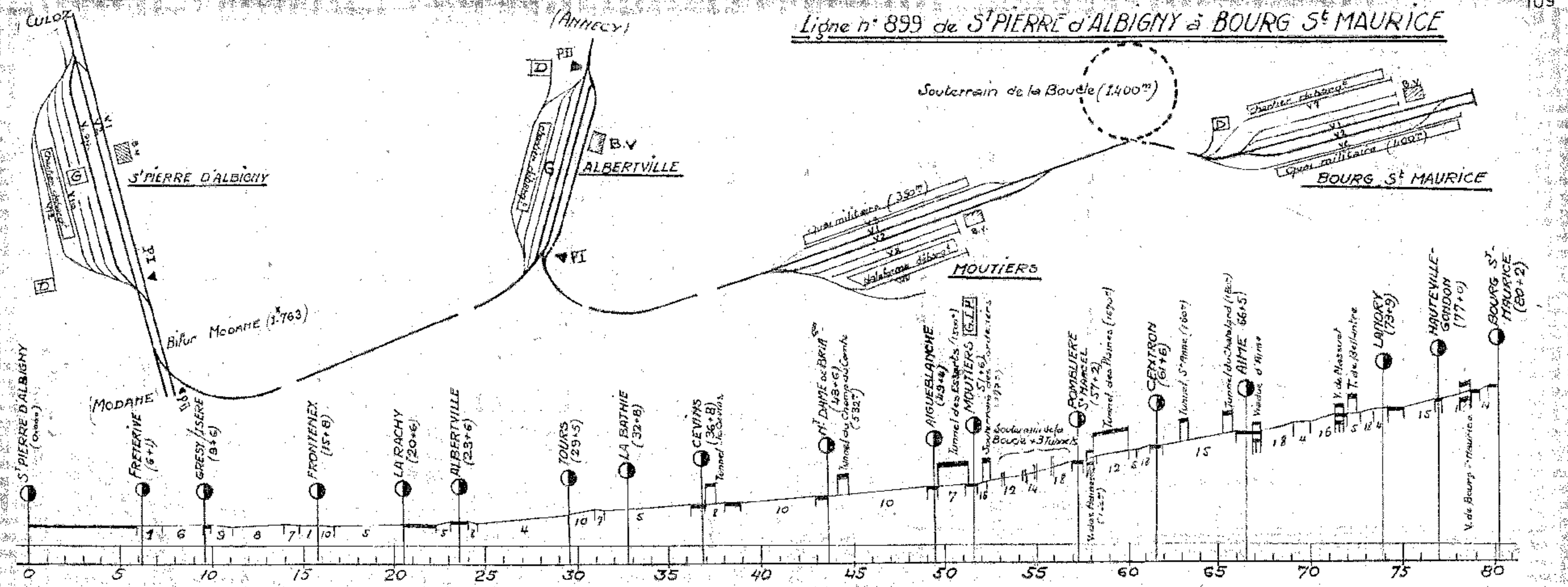
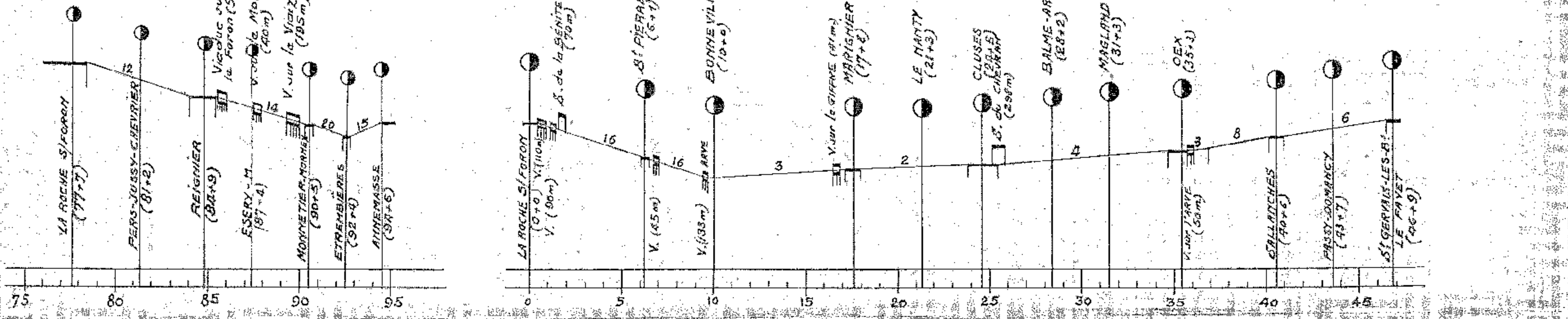
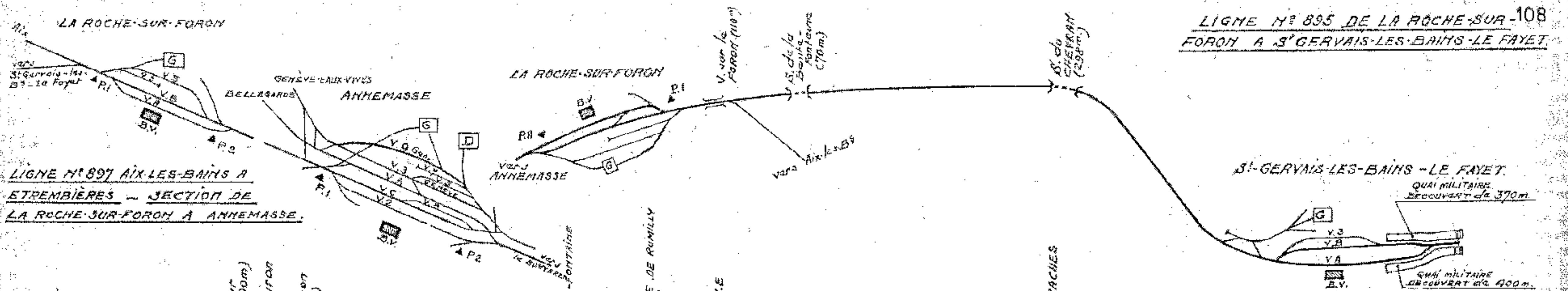


105

Ligne n° 891 de BELLEGARDE à DIVONNE

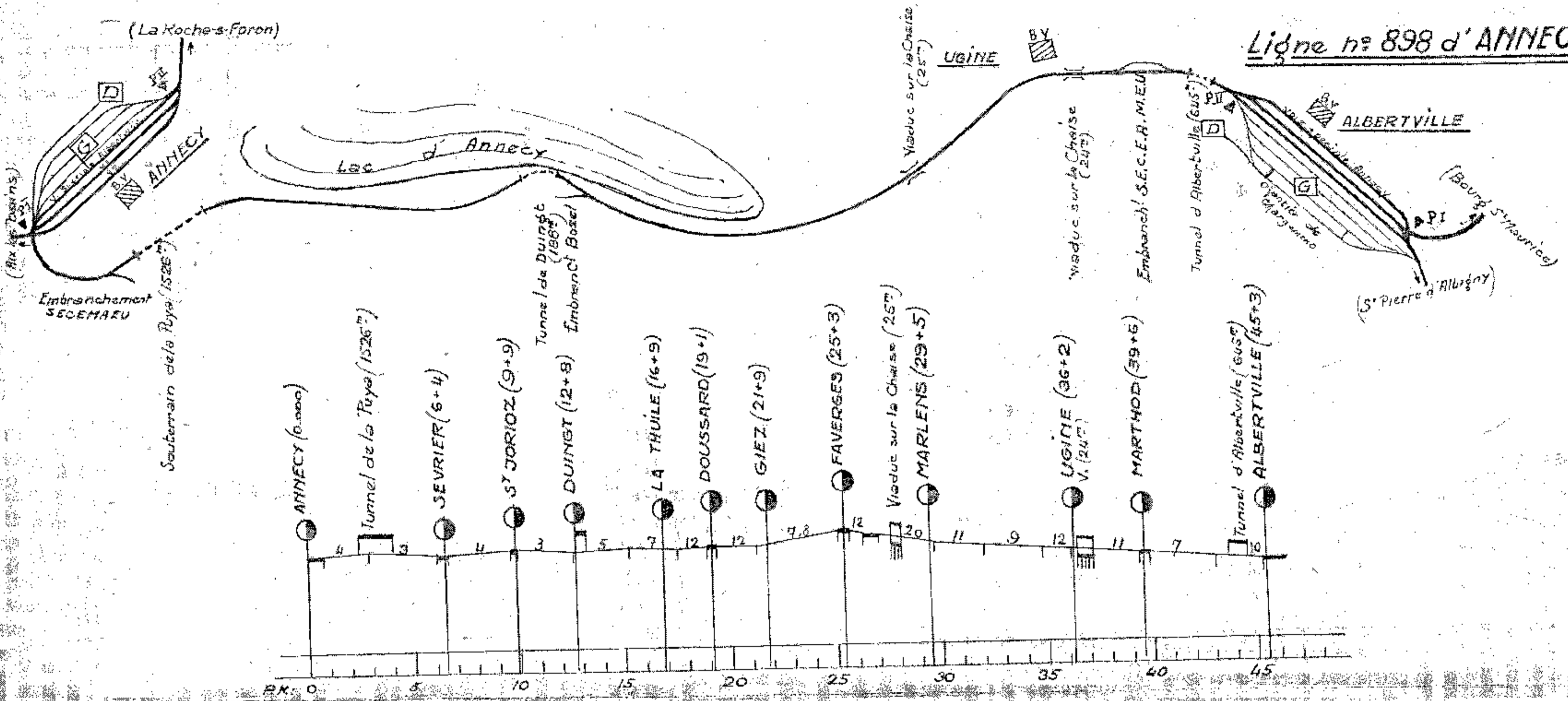




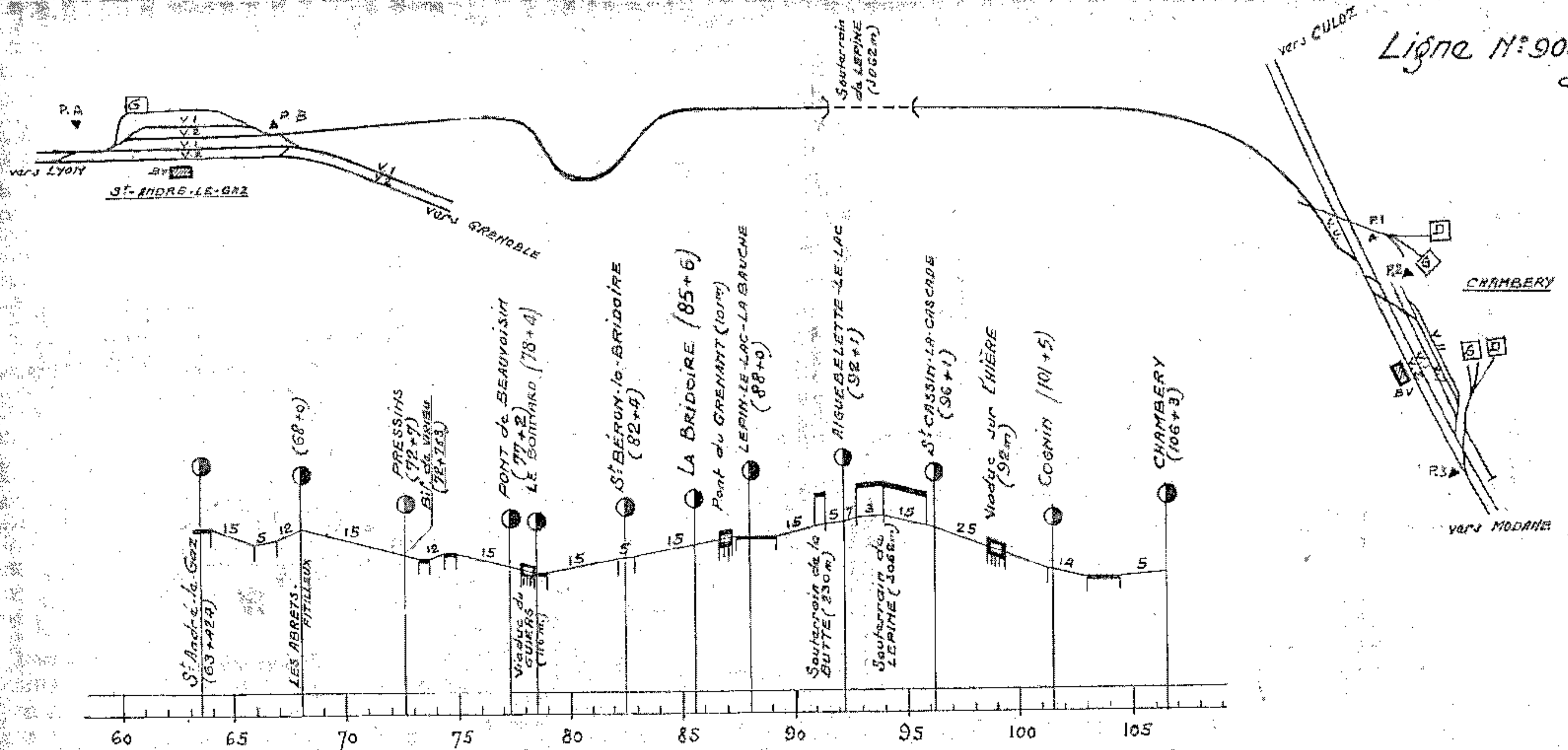


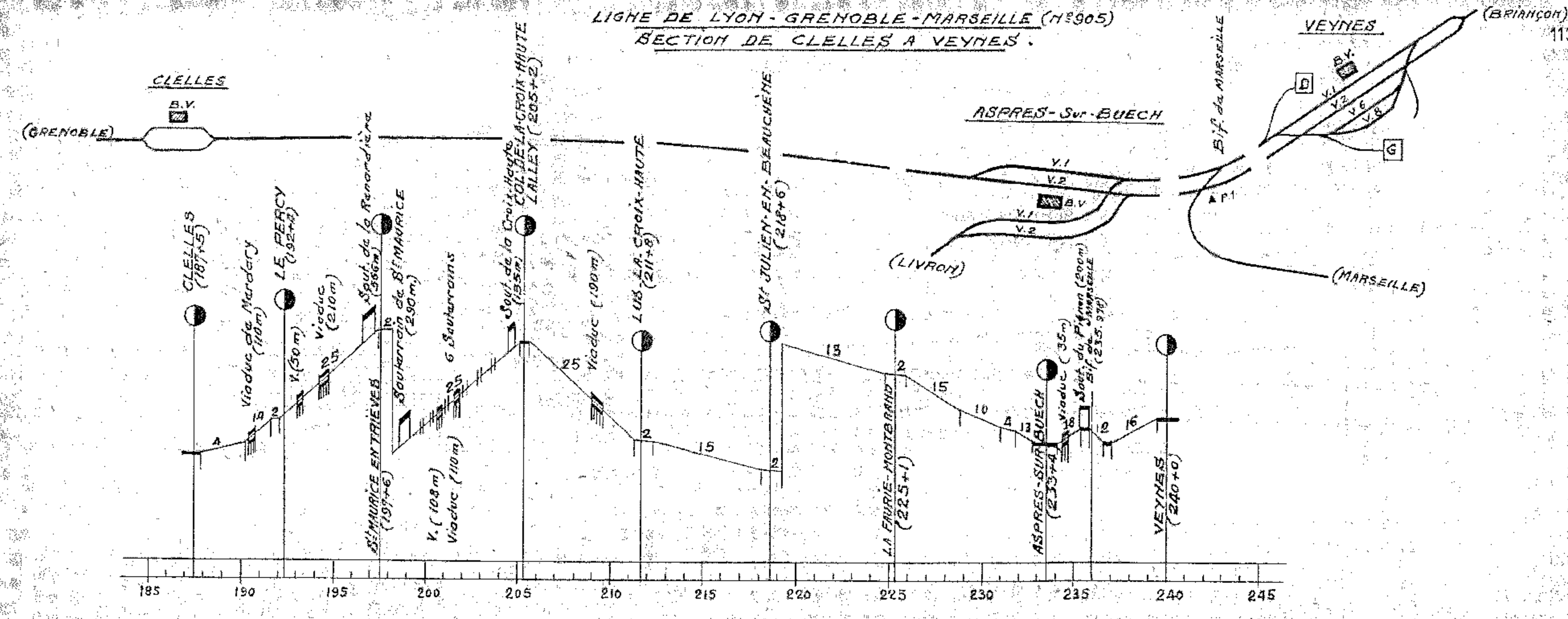
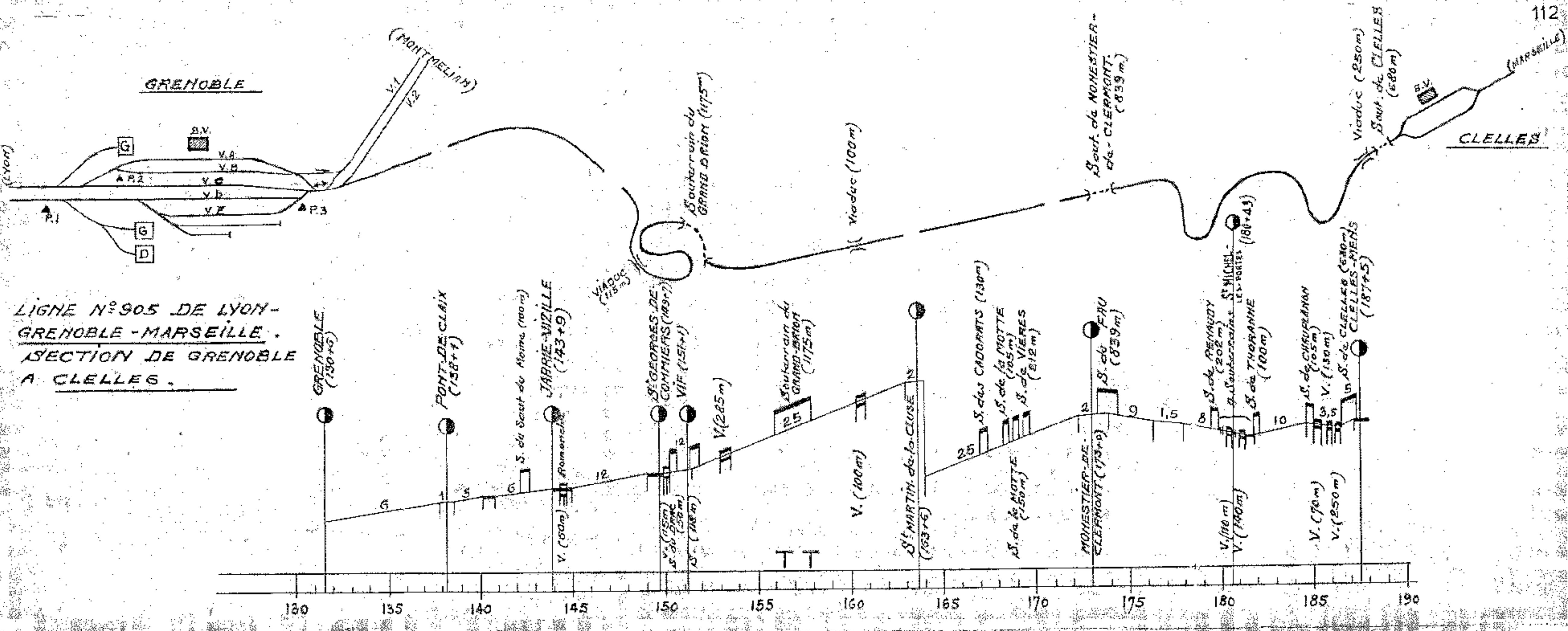


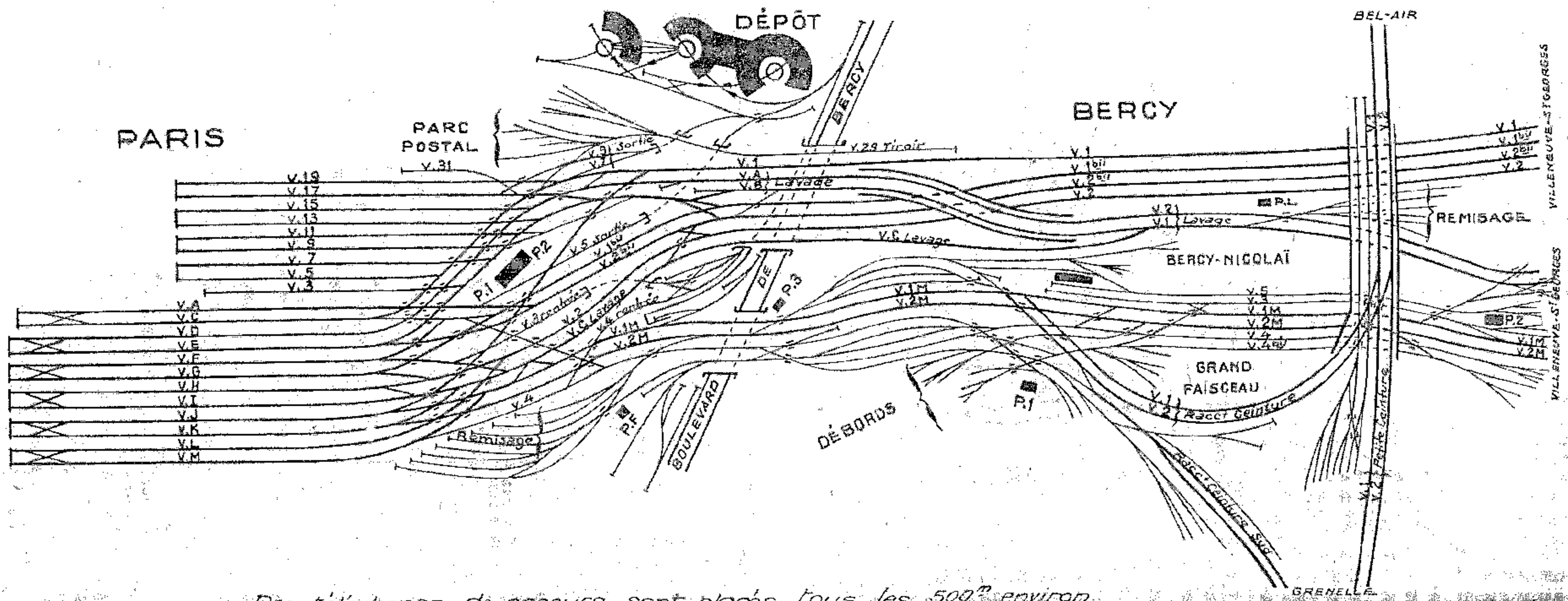
# Ligne n° 898 d'ANNECY à ALBERTVILLE



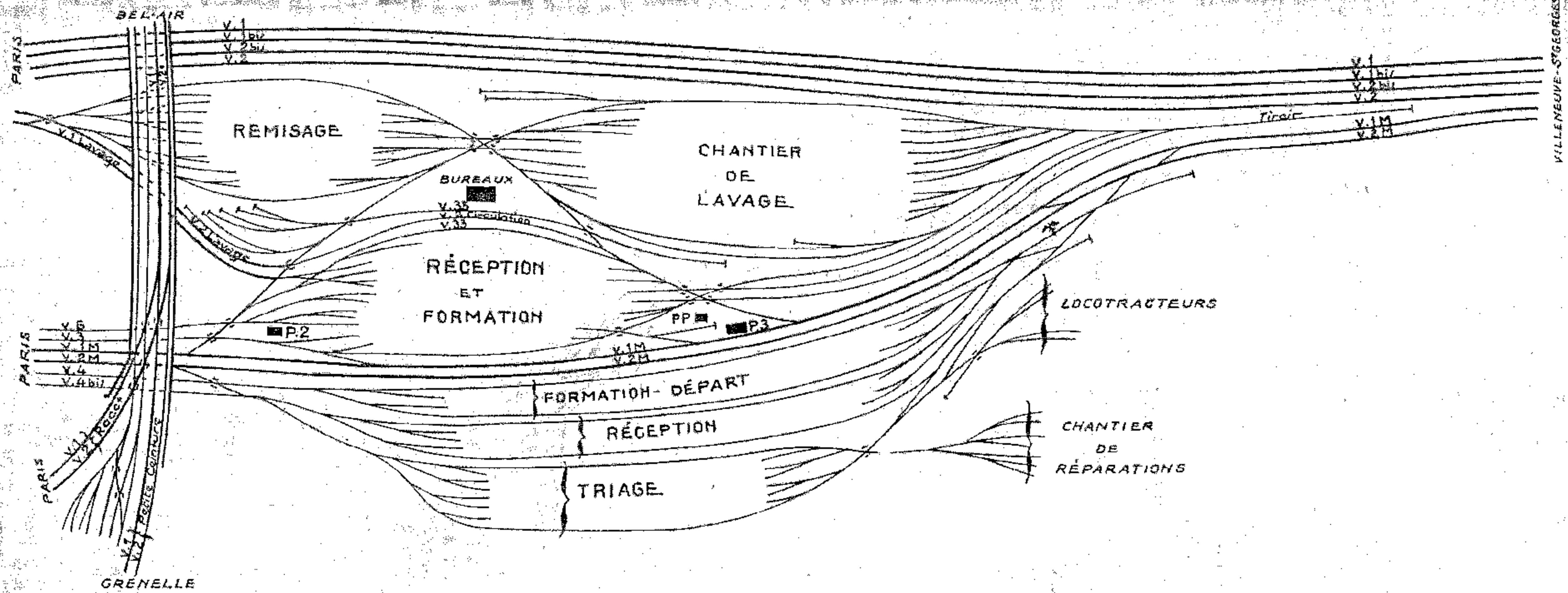
# Ligne N° 903 de St-André-le-Gaz à Chambéry



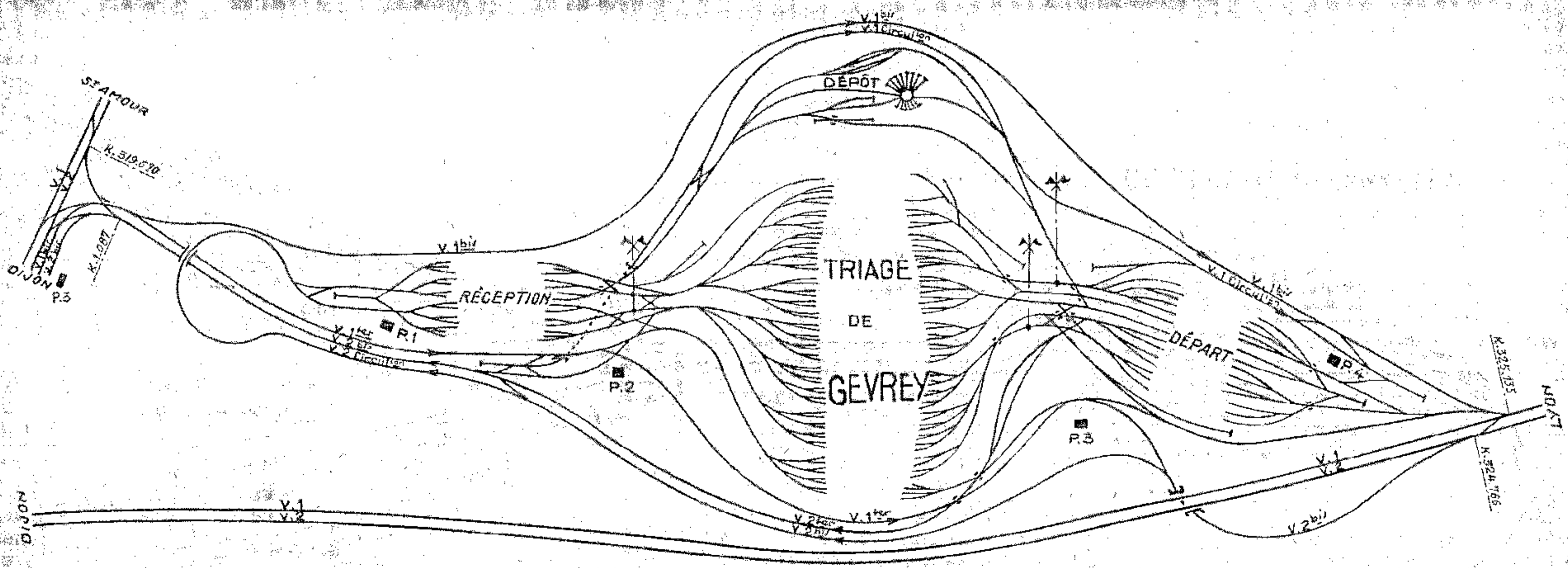
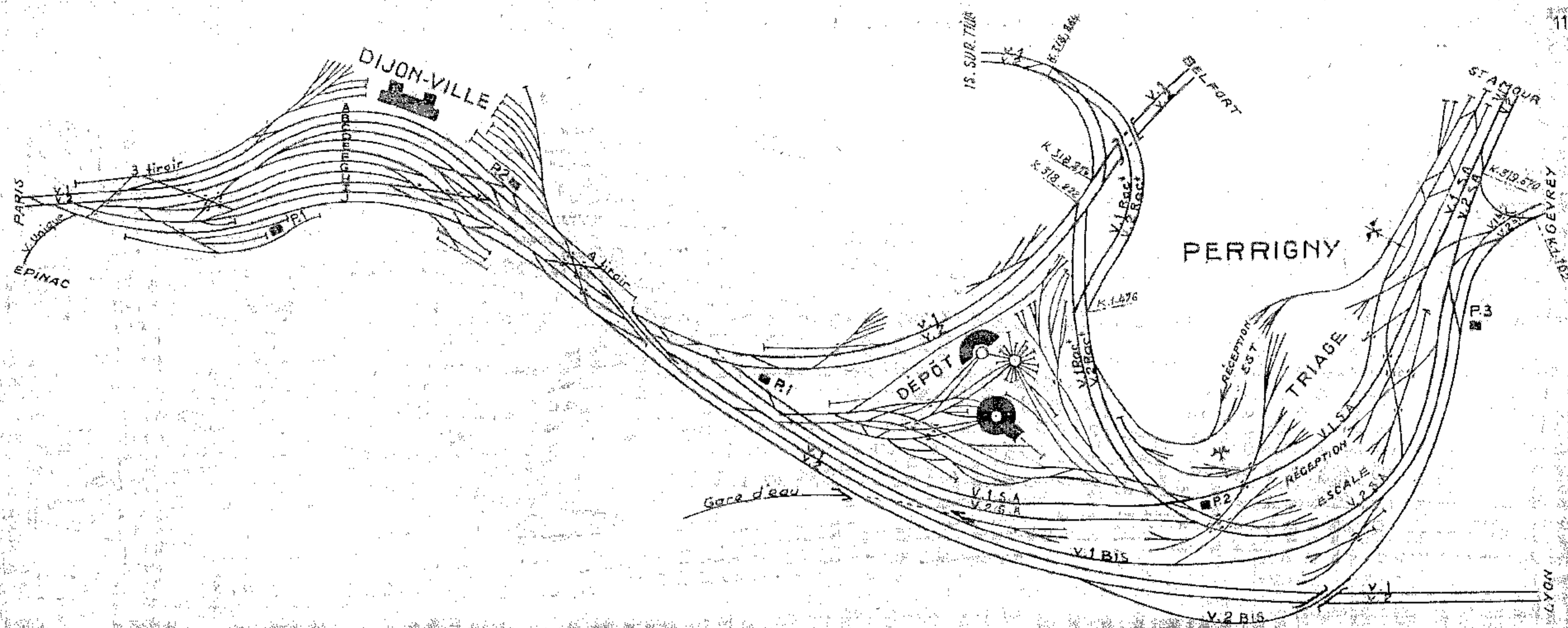


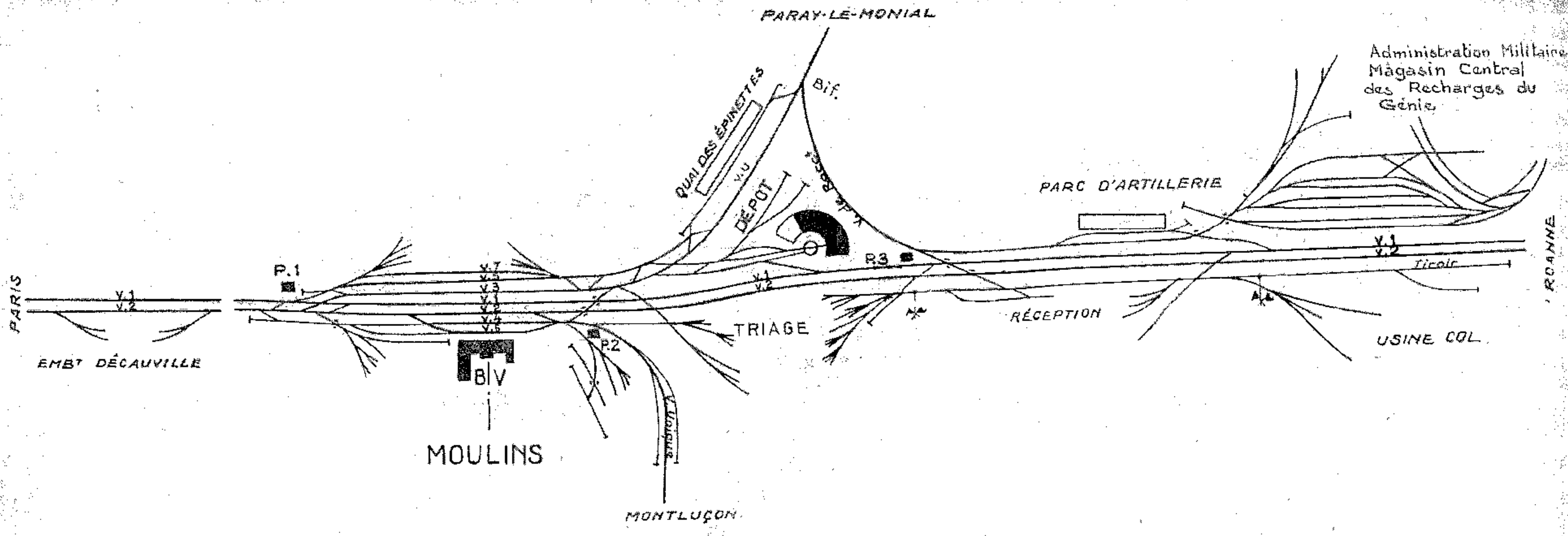
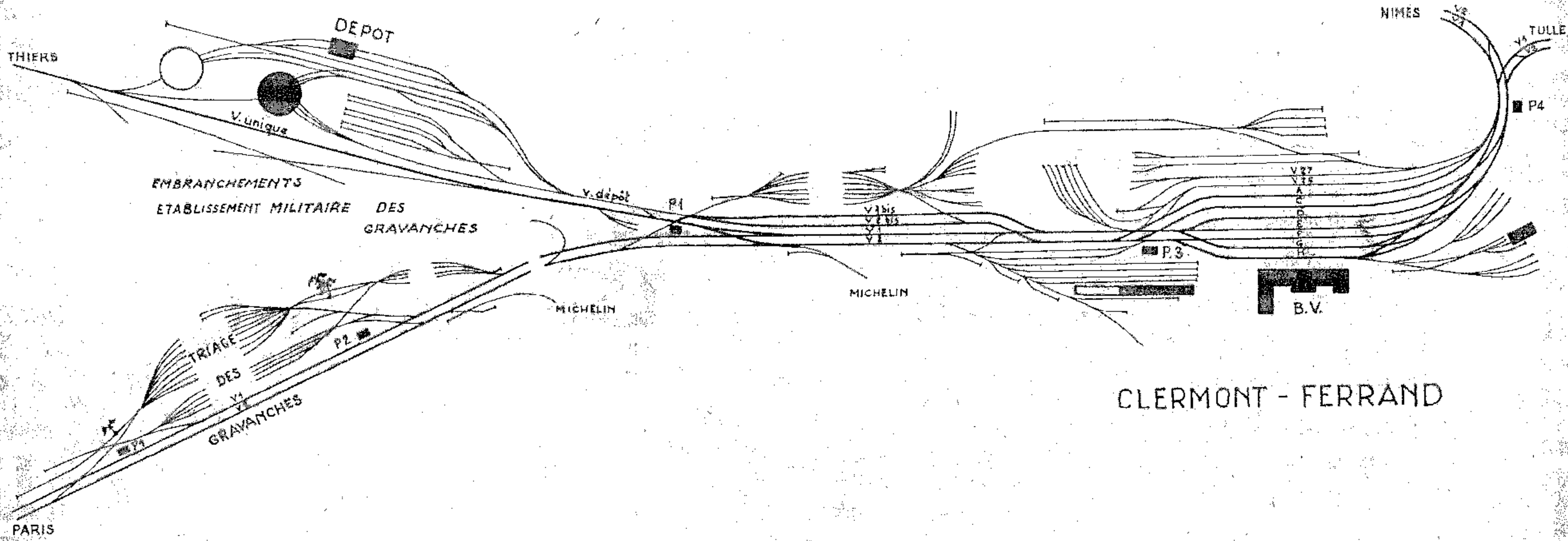


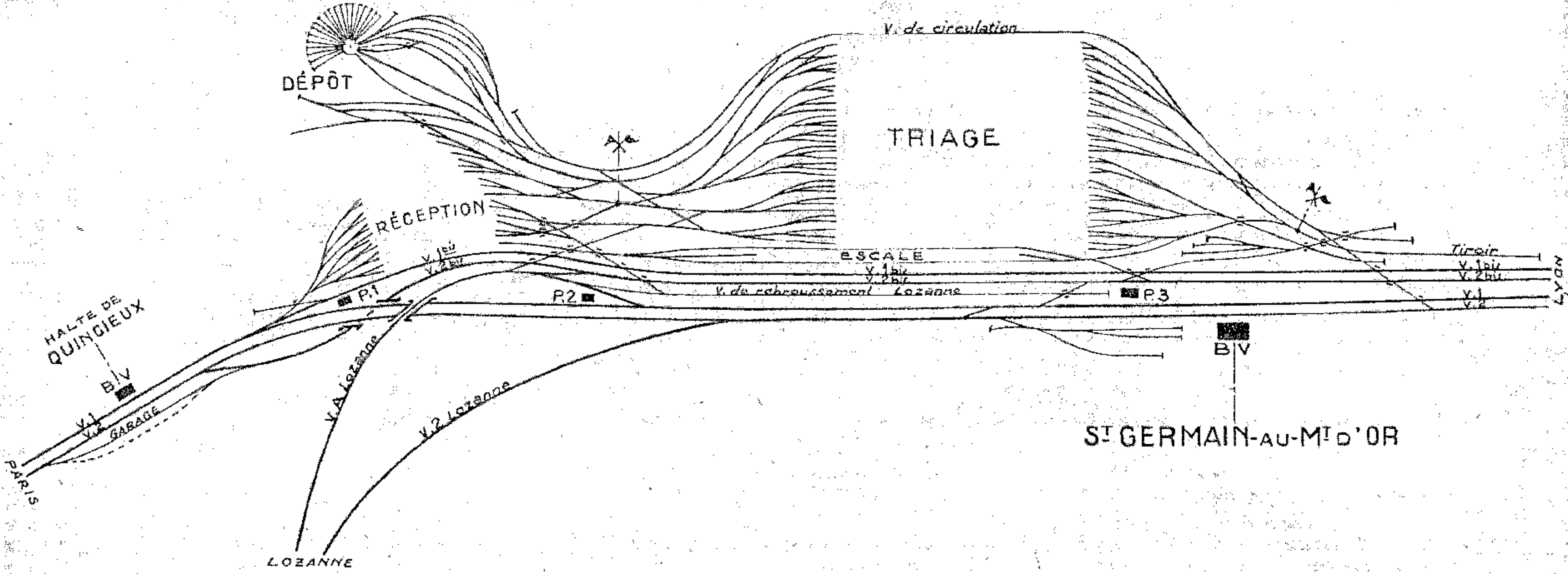
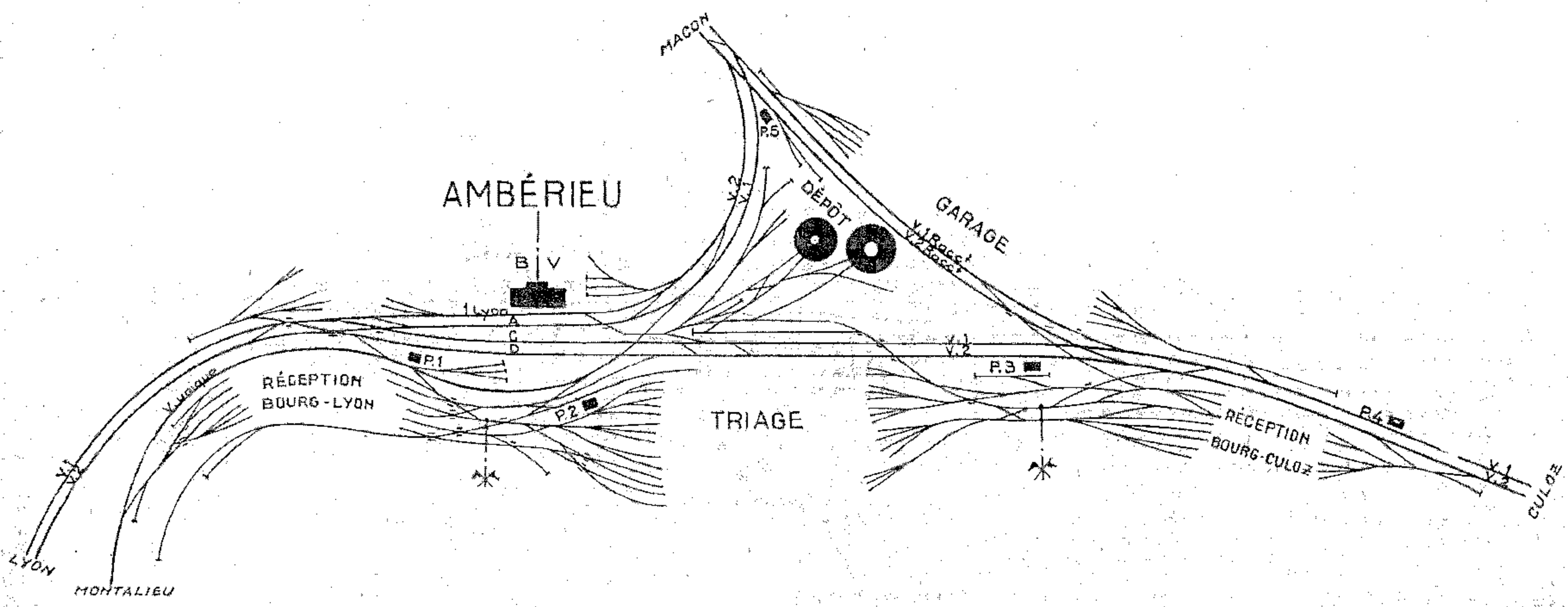
*Des téléphones de secours sont placés tous les 500<sup>m</sup> environ*

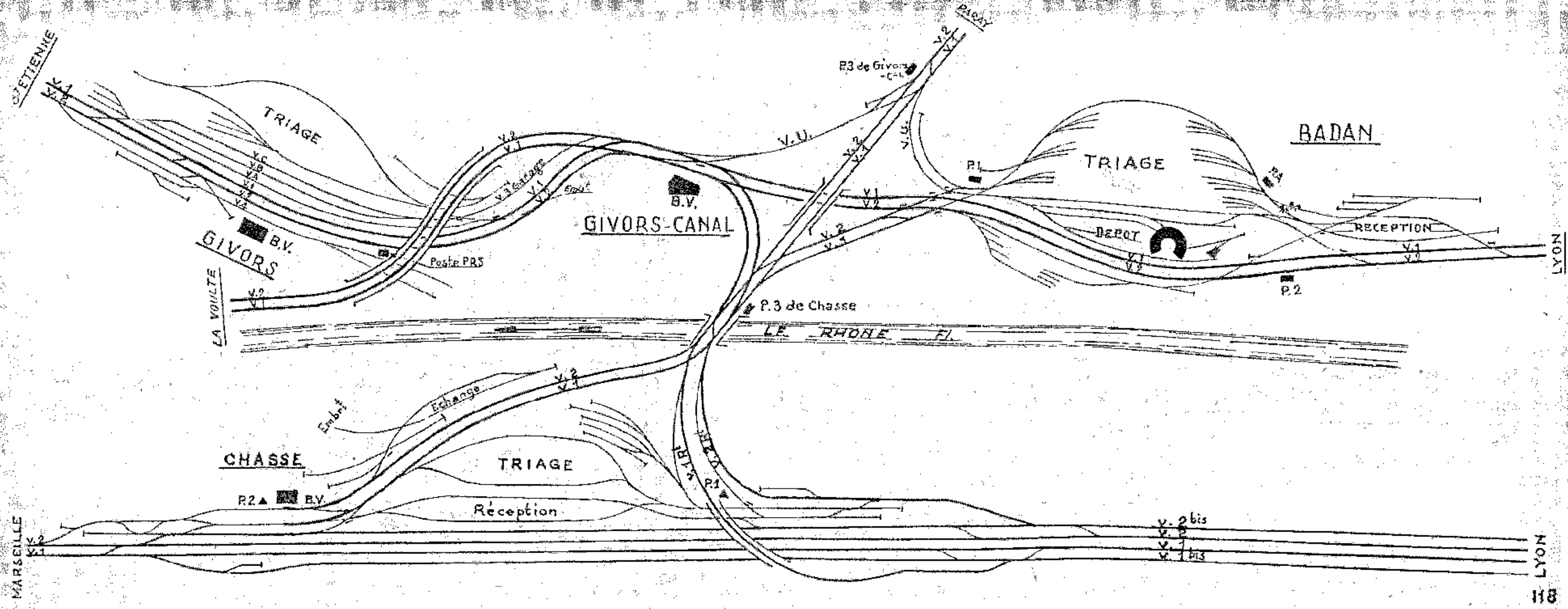
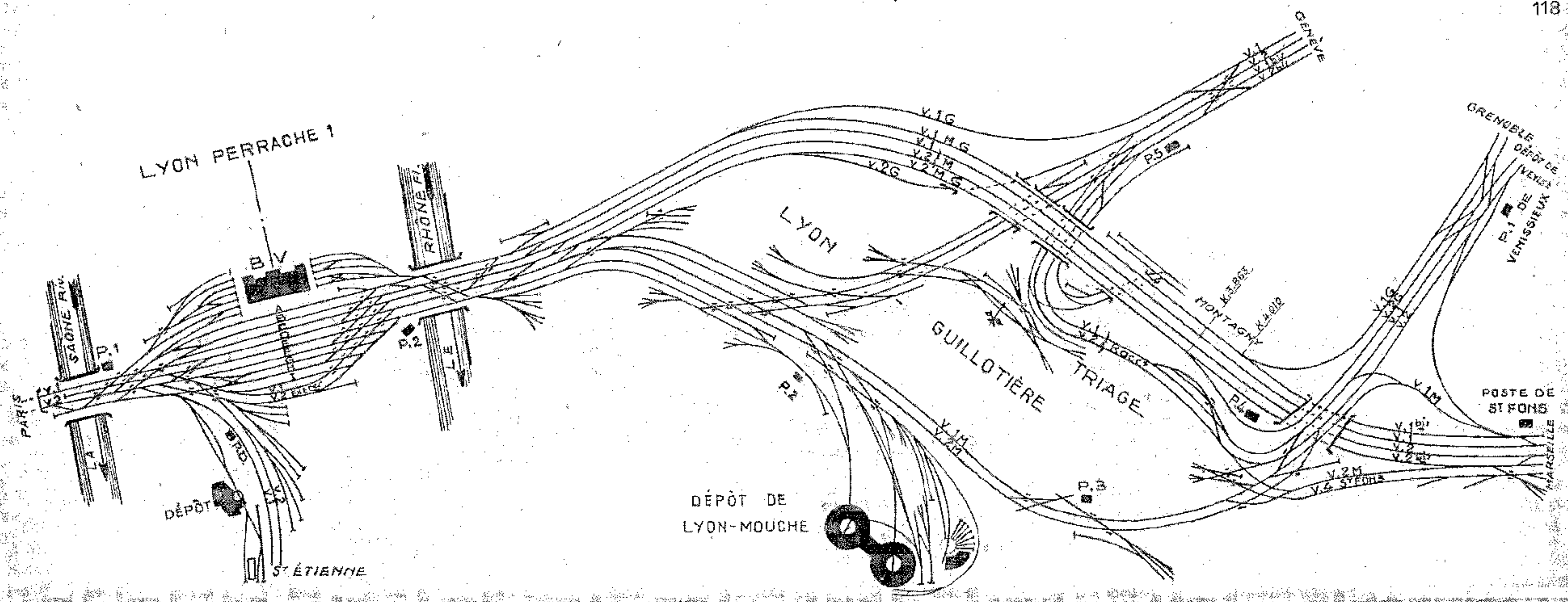


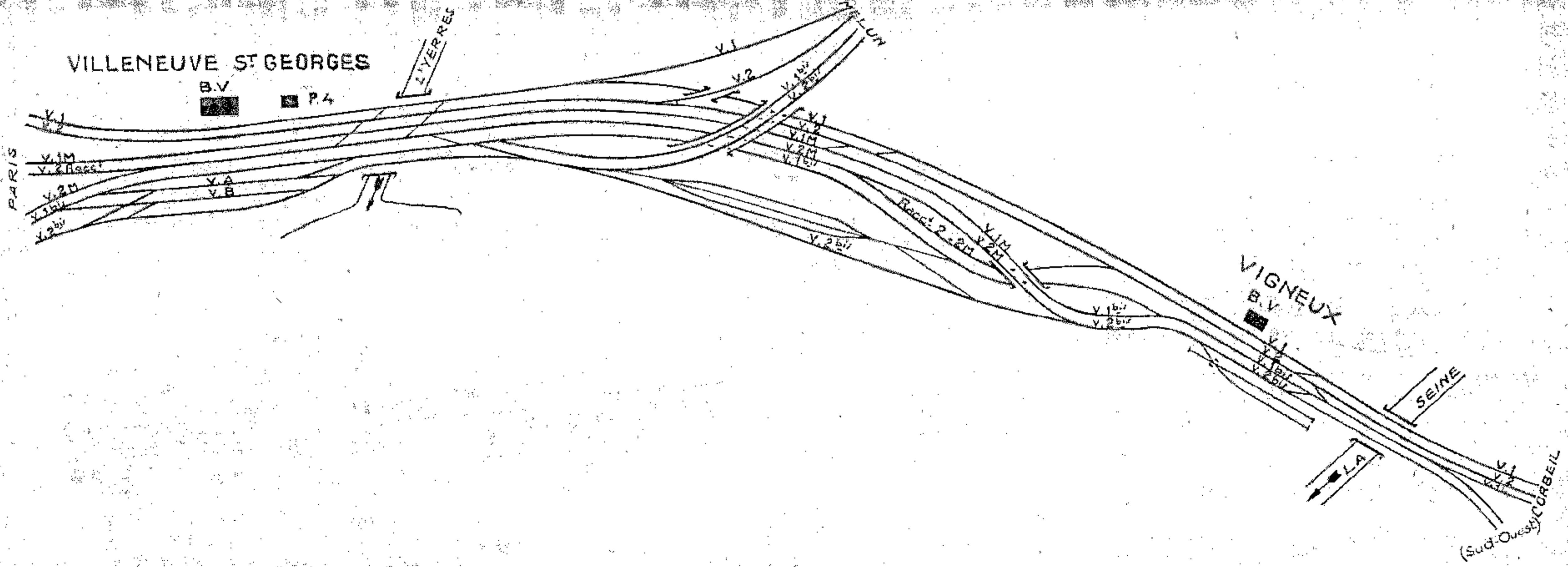
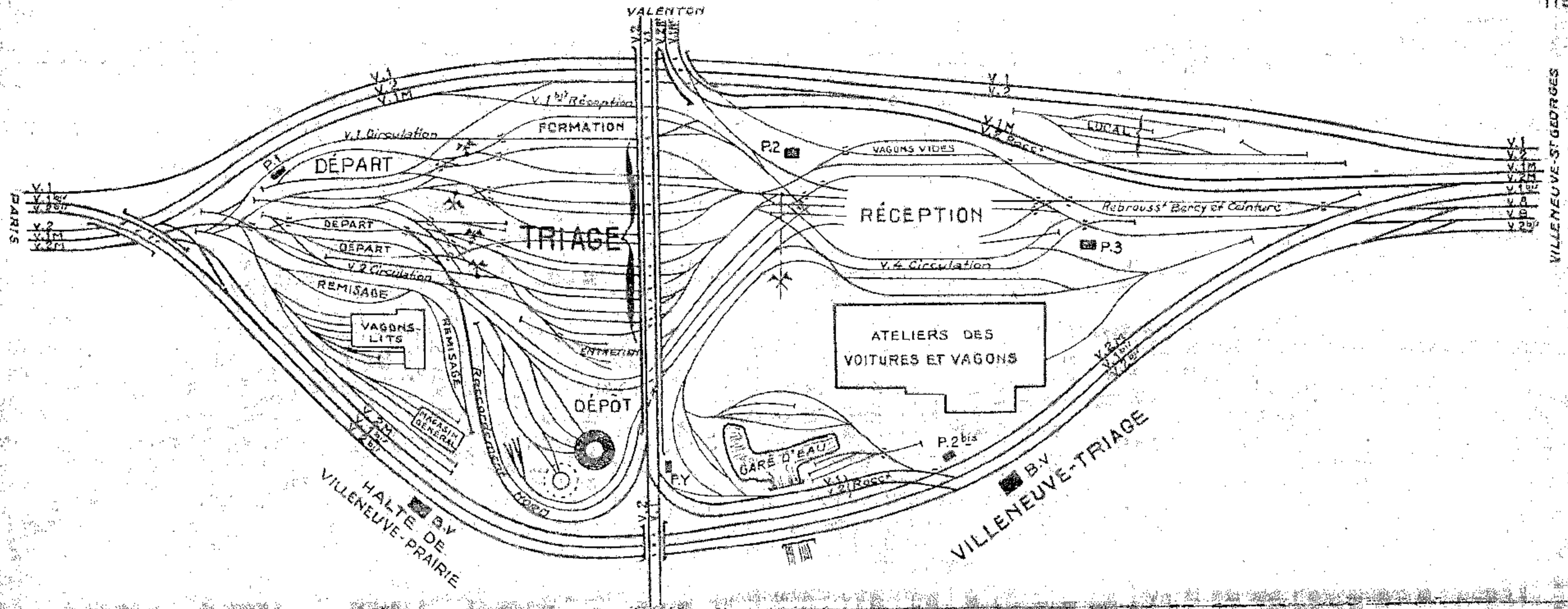
*Des téléphones de secours sont placés tous les 500<sup>m</sup> env.<sup>2</sup>*







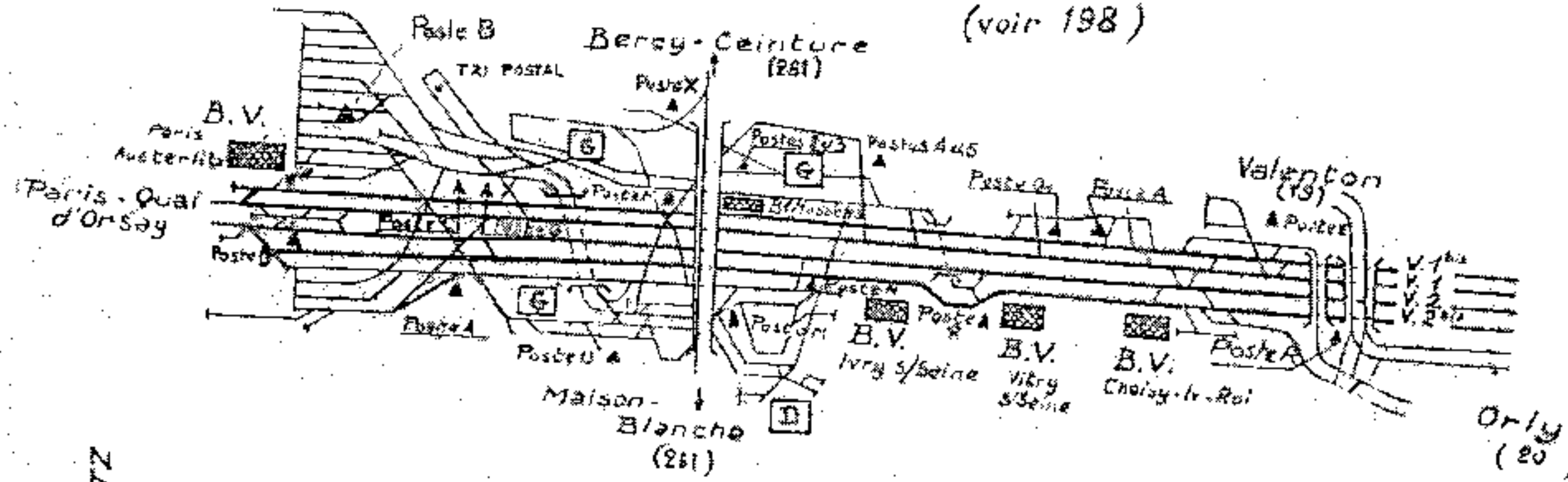




Des téléphones de secours sont placés tous les 500<sup>m</sup> env.<sup>nt</sup>



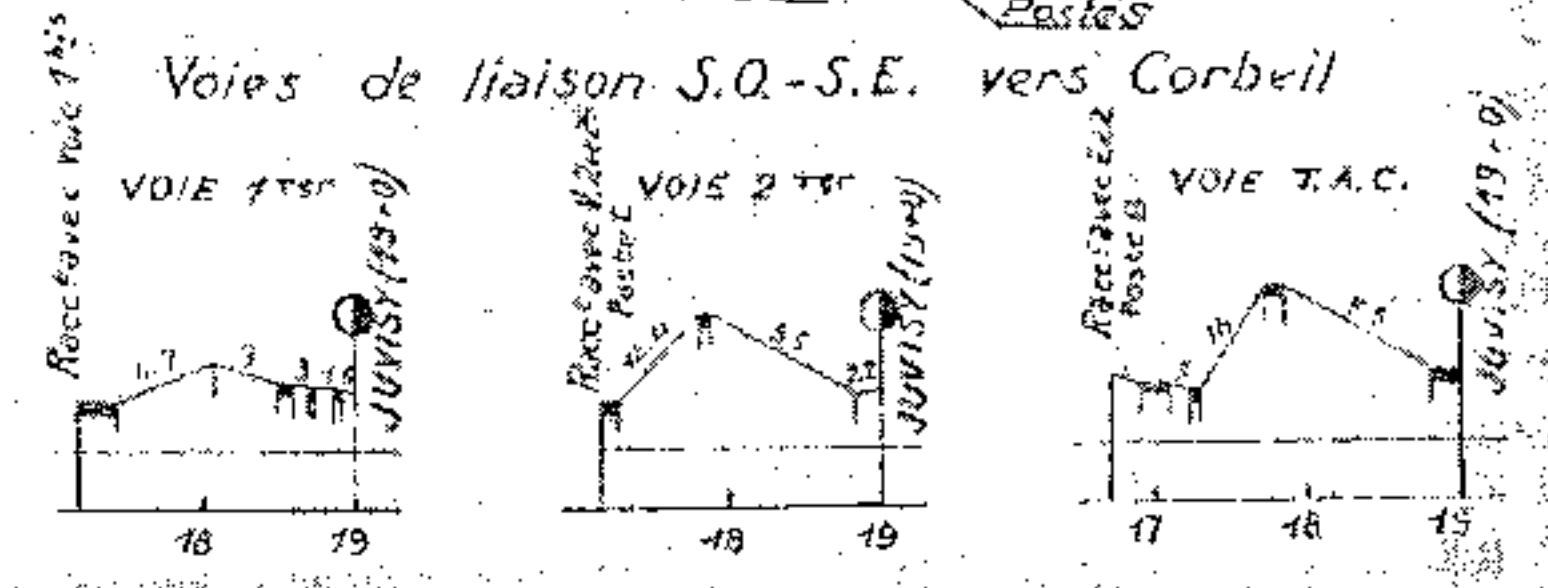
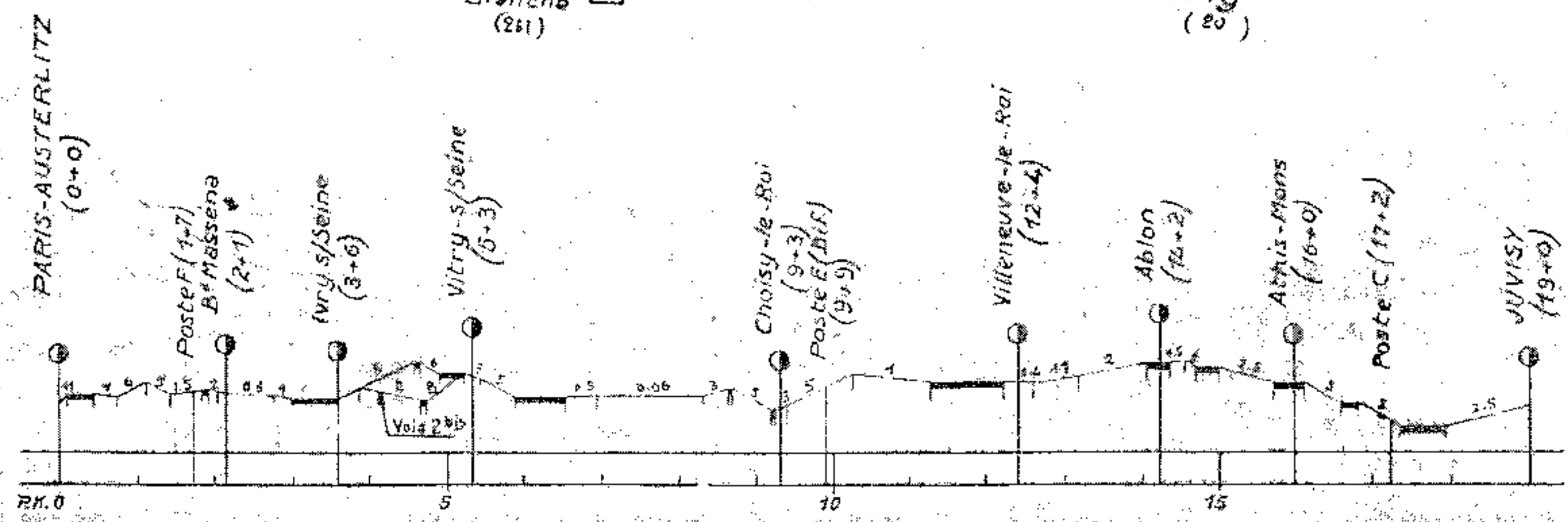
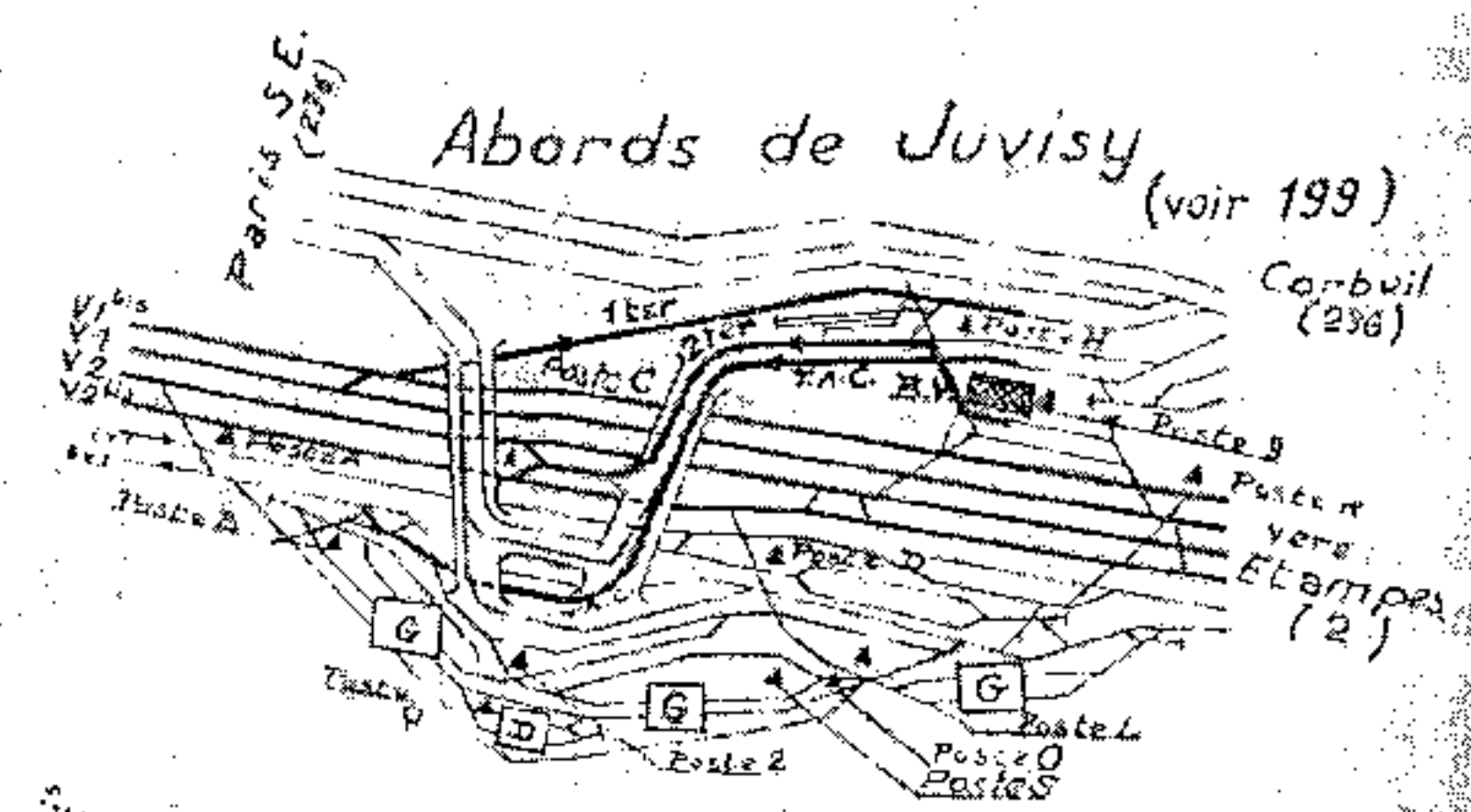
### Abords de Paris-Austerlitz (voir 198)



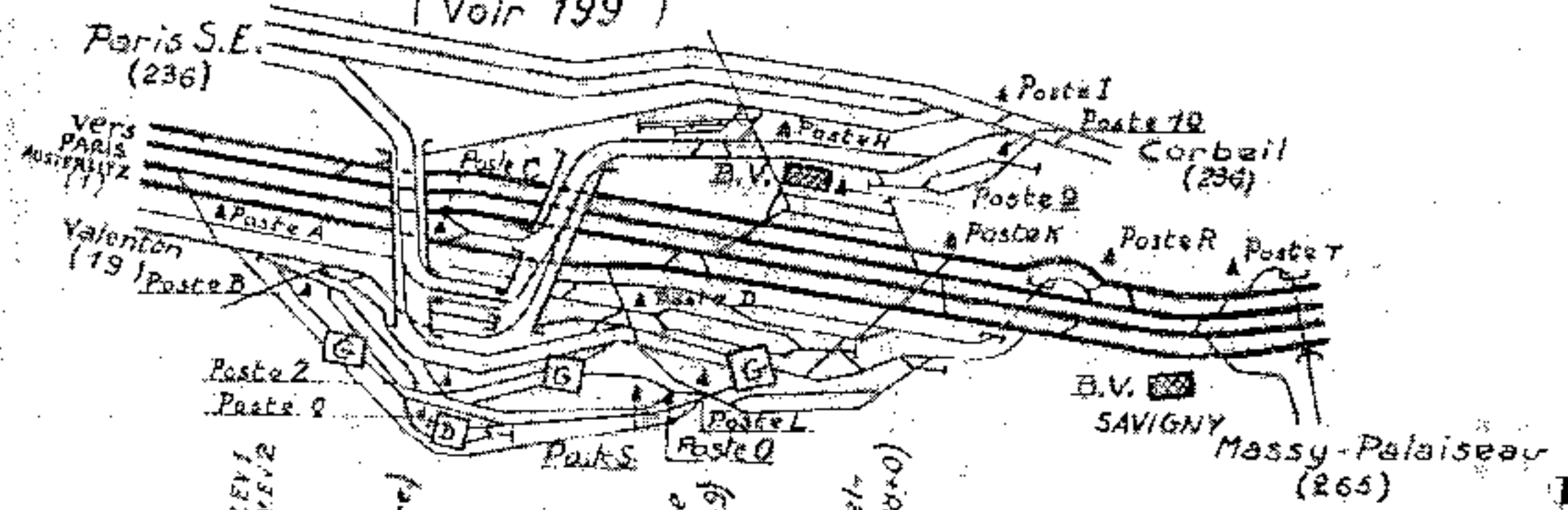
### Ligne de Paris à Orléans

#### Section de Paris à Juvisy

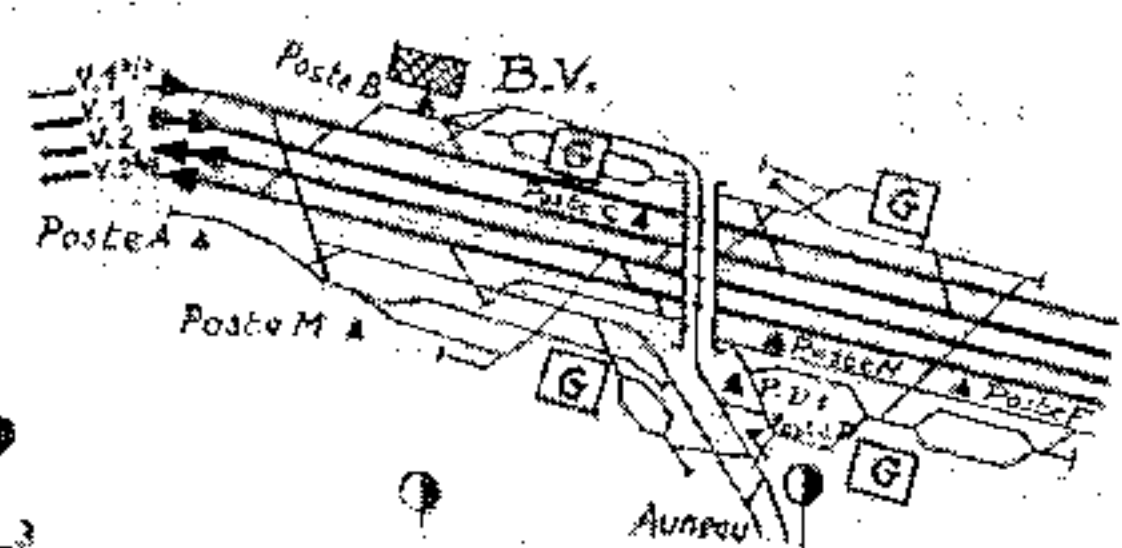
### Abords de Juvisy (voir 199)



### Abords de Juvisy (voir 199)



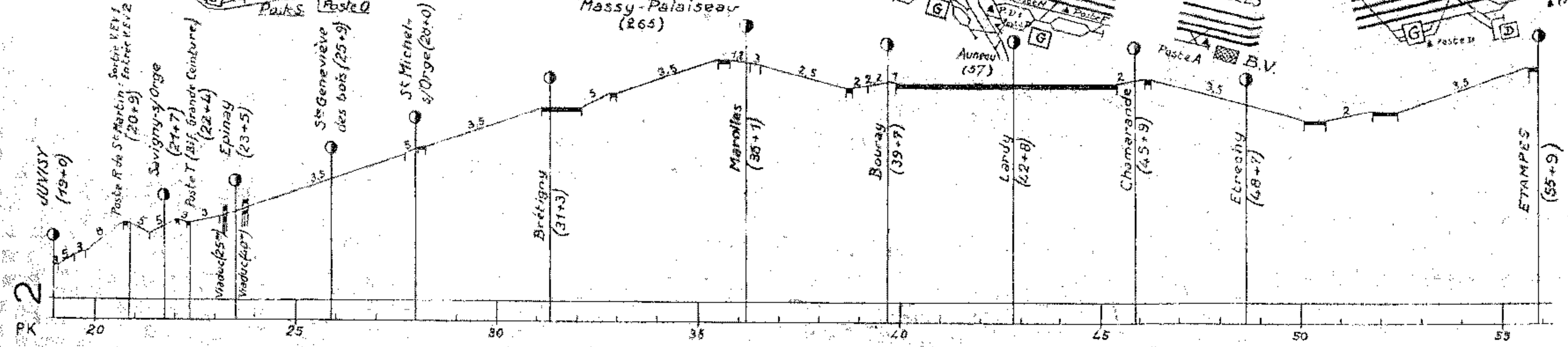
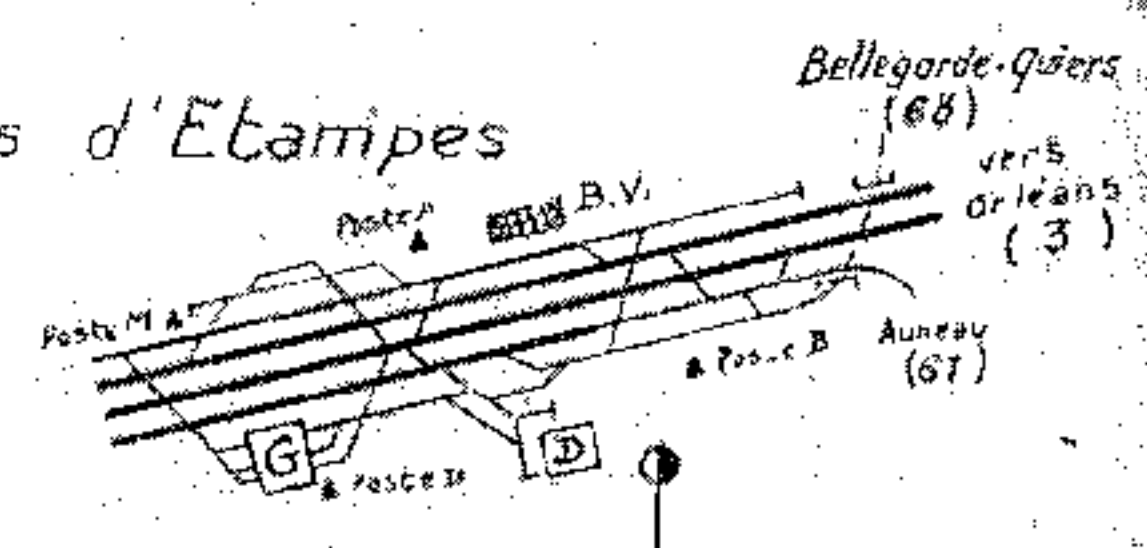
### Abords de Brétigny



### Ligne de Paris à Orléans

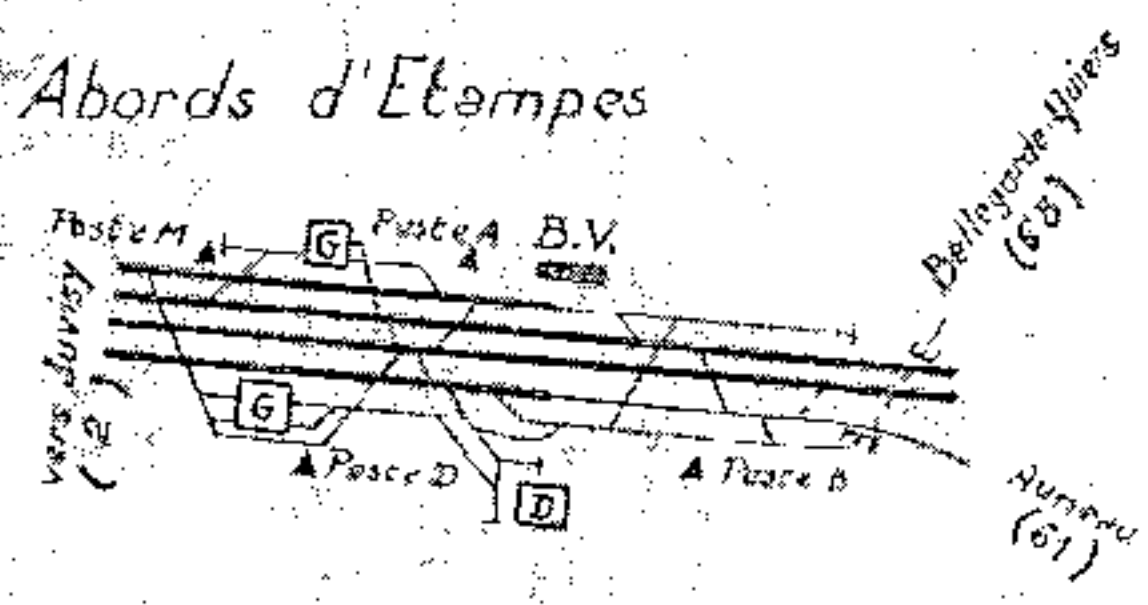
#### Section de Juvisy à Etampes

### Abords d'Etampes



3

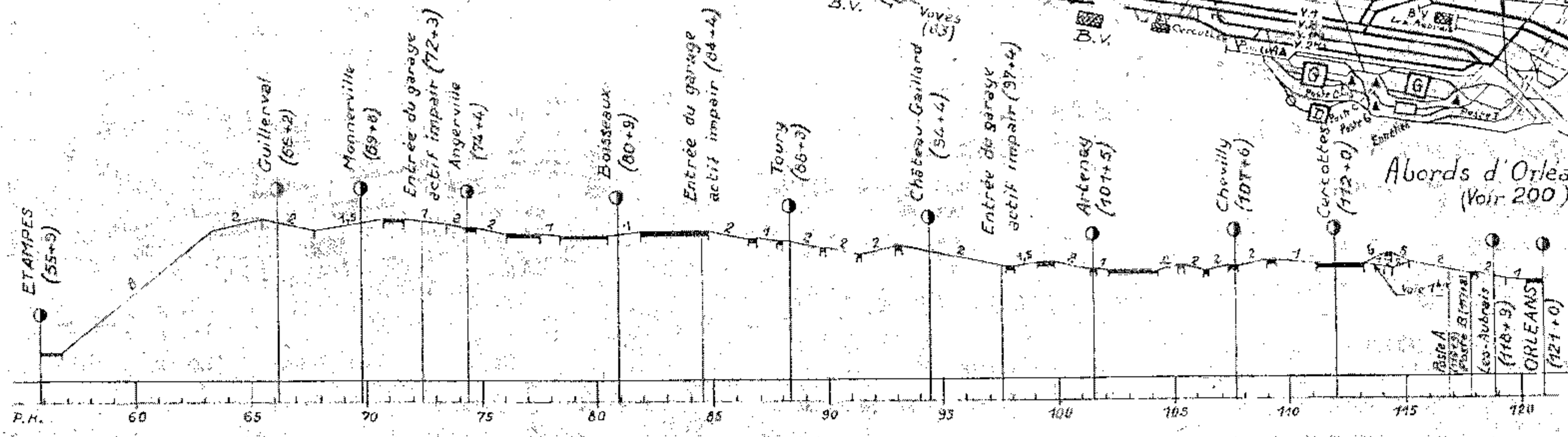
Abords d'Etampes



Abords de Toury

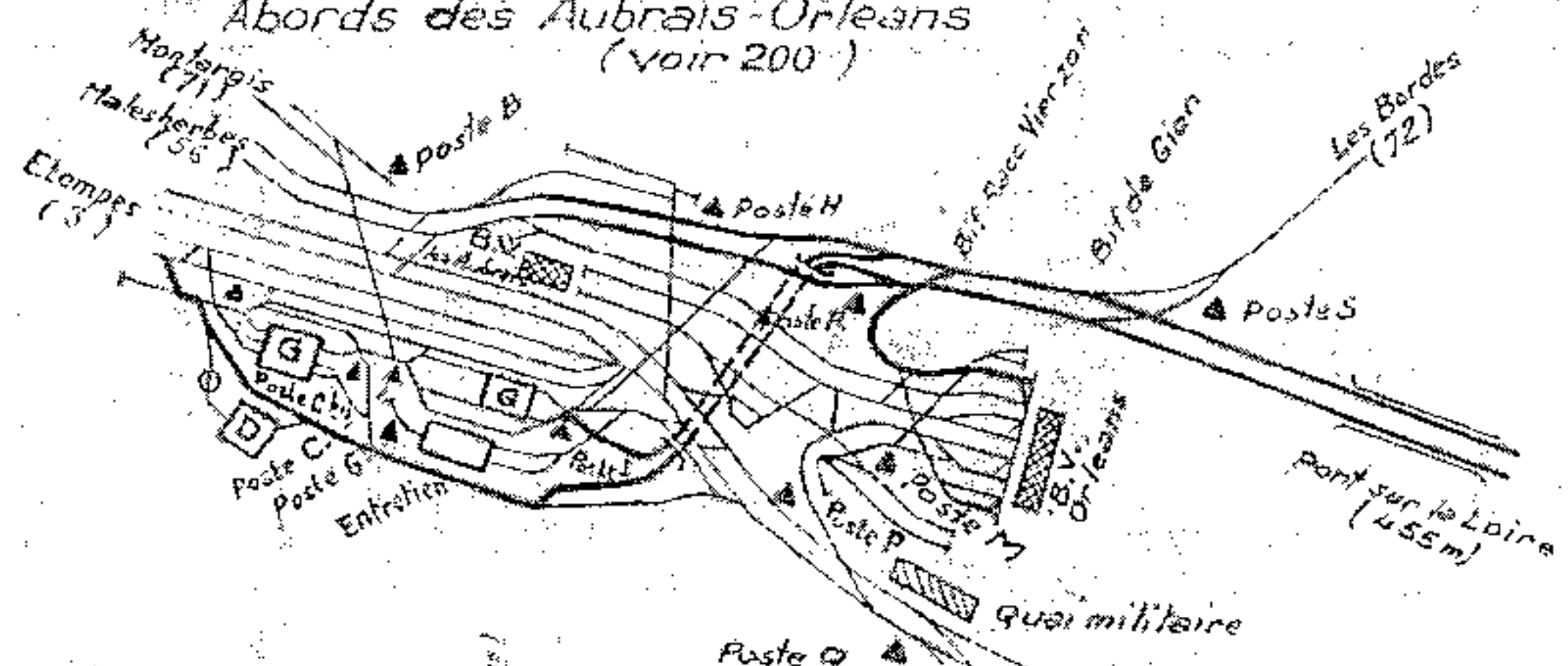


Ligne de Paris à Orléans  
Section d'Etampes à Orléans

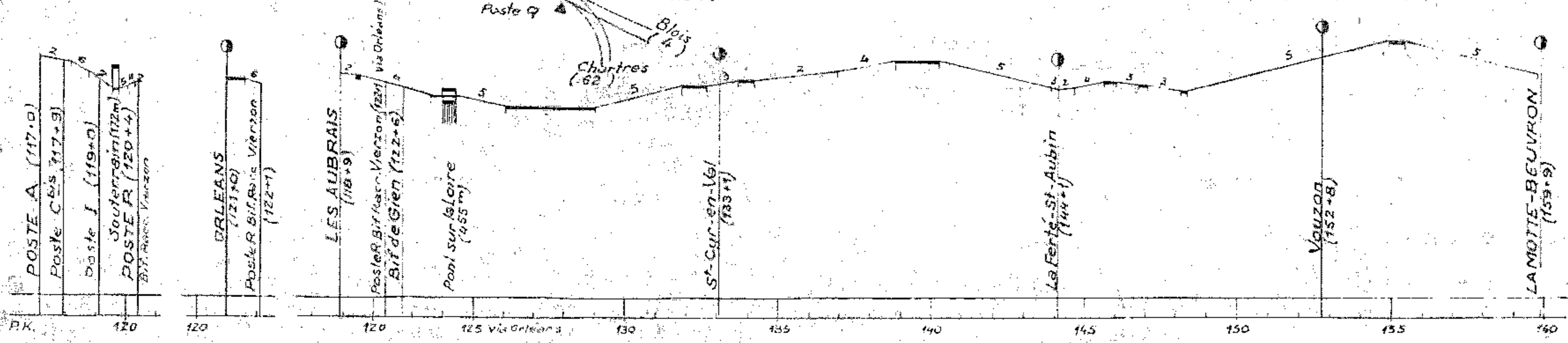


21

Abords des Aubrais-Orléans  
(voir 200)



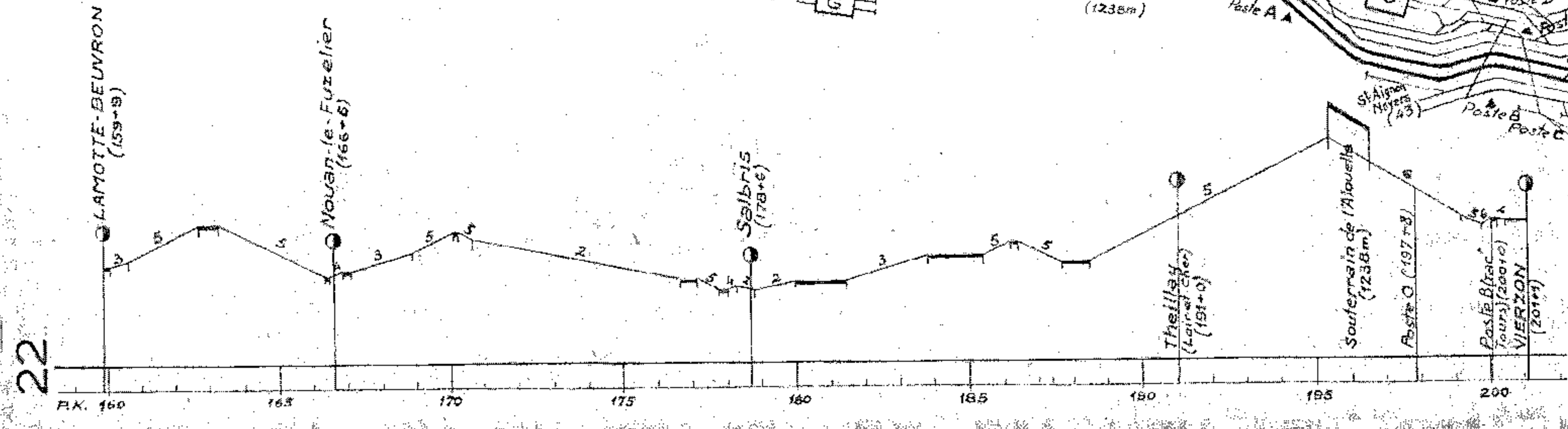
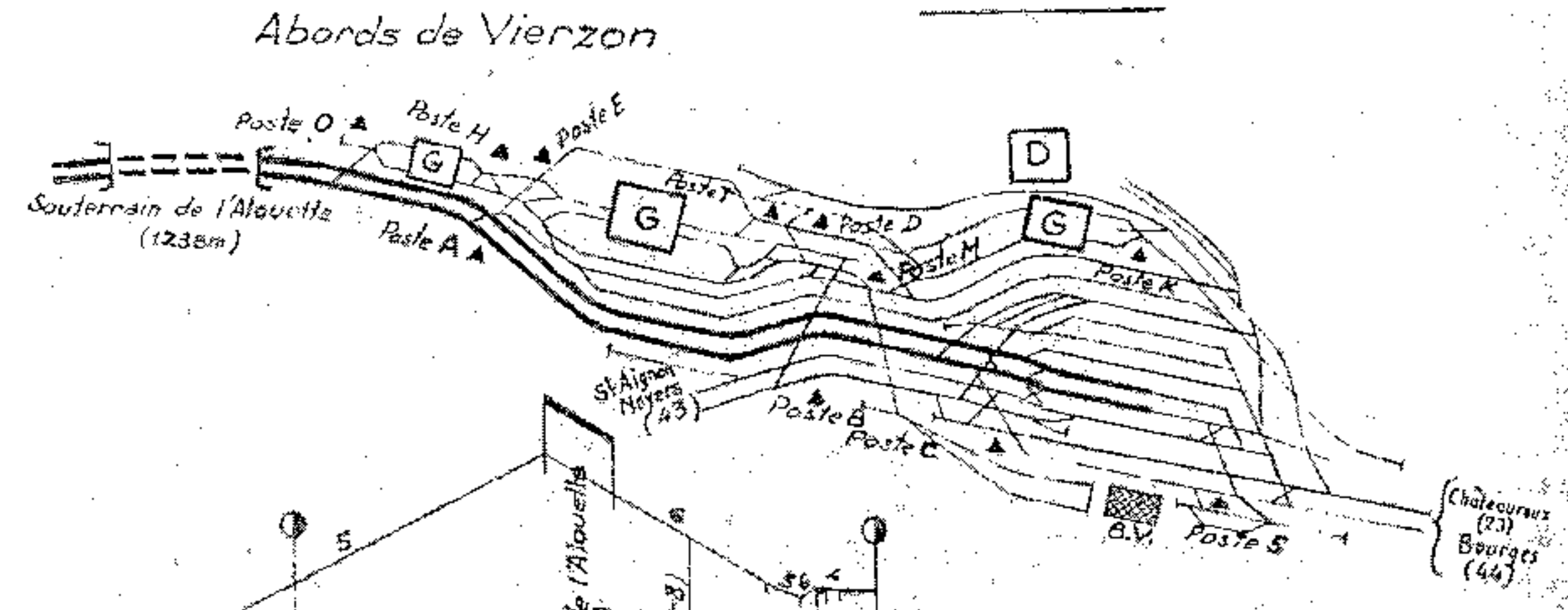
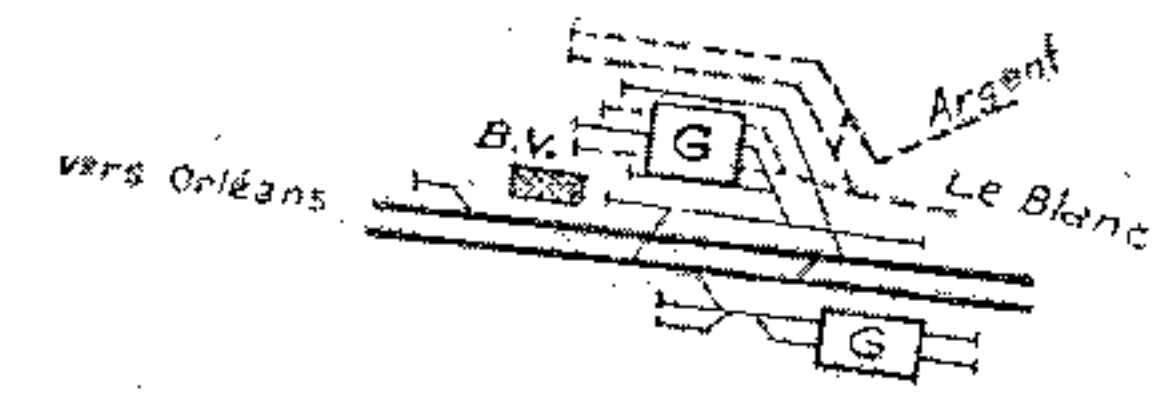
Ligne des Aubrais-Orléans à Vierzon  
Section des Aubrais Orléans à  
Lamotte Beuvron



# Ligne d'Orléans à Vierzon

## Abords de Salbris

## Section de Lamotte-Beuvron à Vierzon

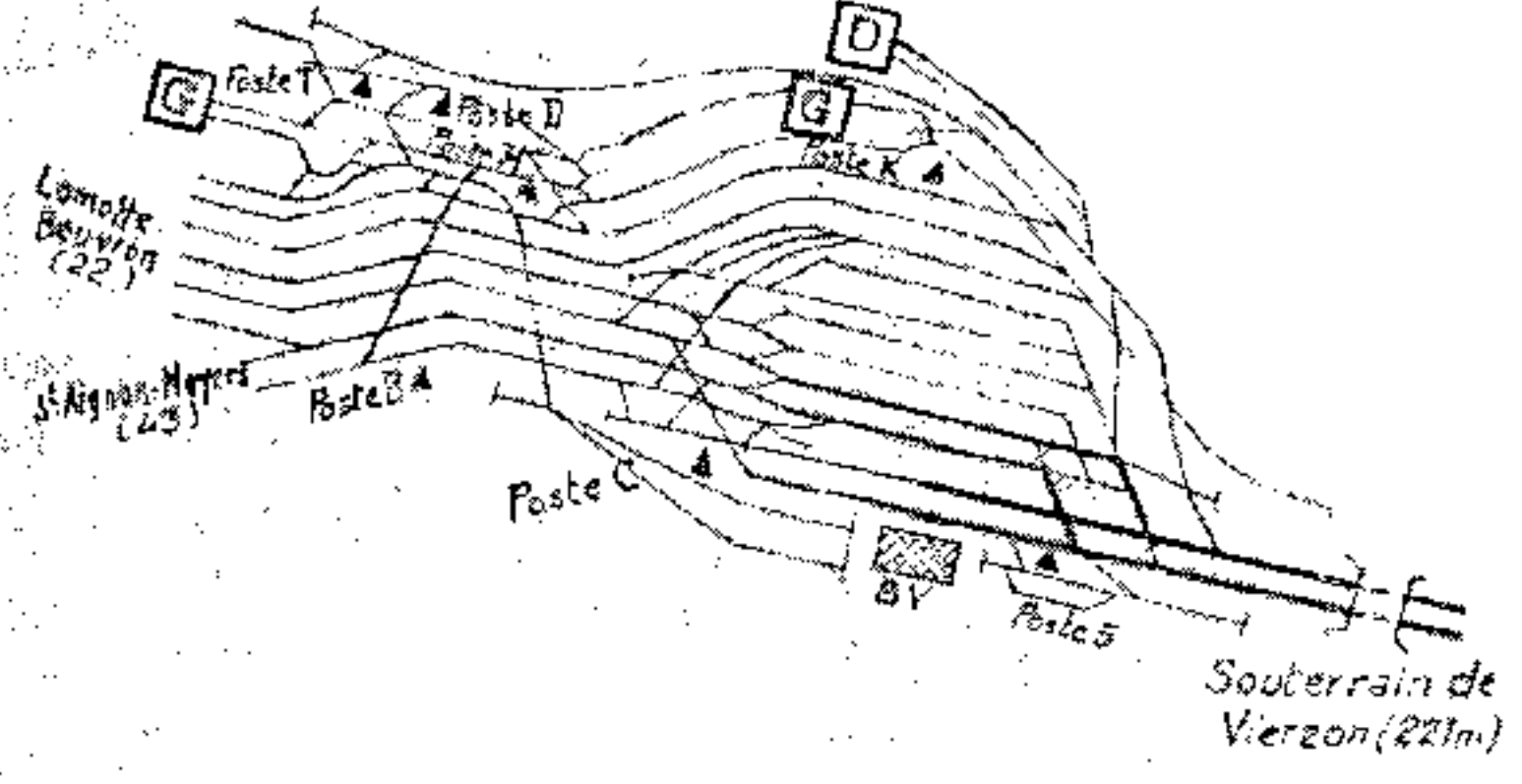


22

# Ligne de Vierzon à Saincaize

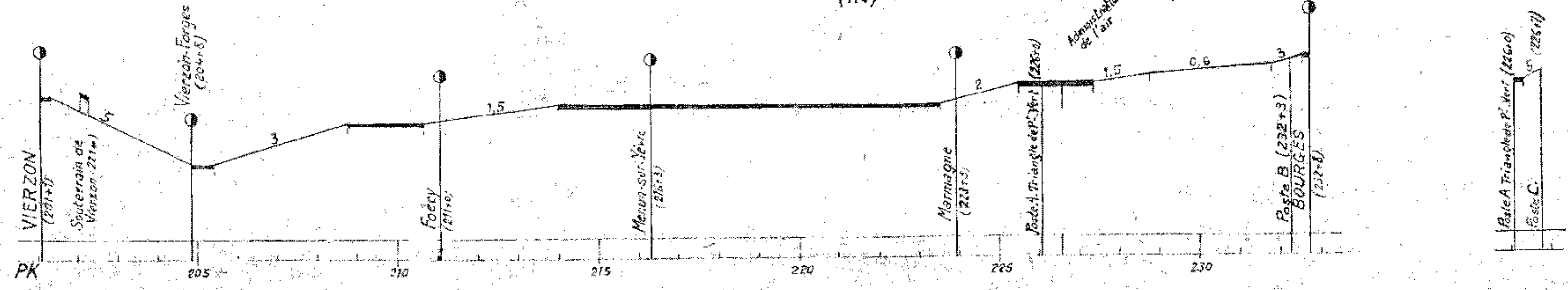

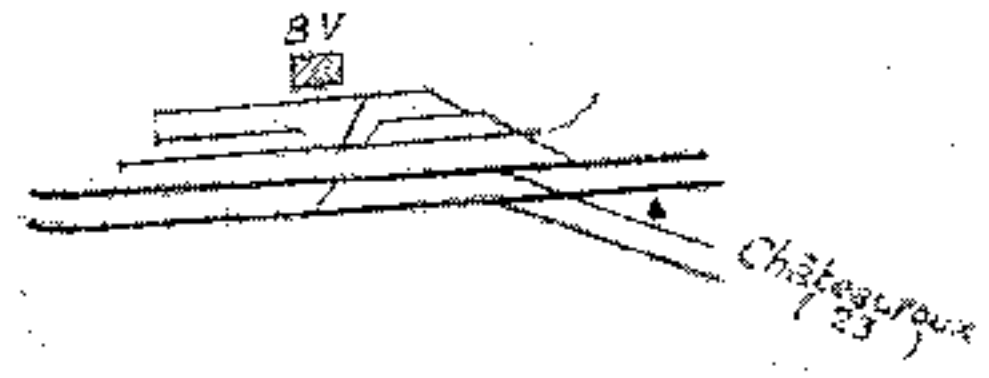
## Abords de Vierzon

## Section de Vierzon à Bourges




## Abords de Vierzon-Forges

## Abords de Bourges



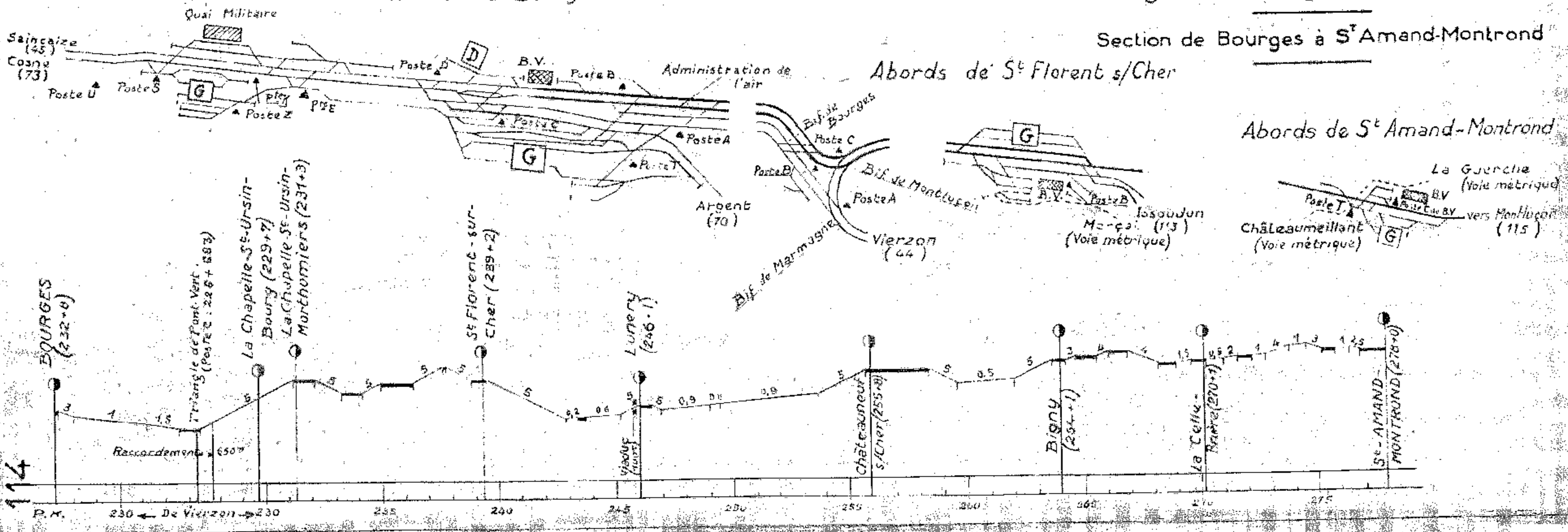
44



Abords de Bourges

Ligne de Bourges à Montluçon

Section de Bourges à S<sup>t</sup>Amand-Montrond



114

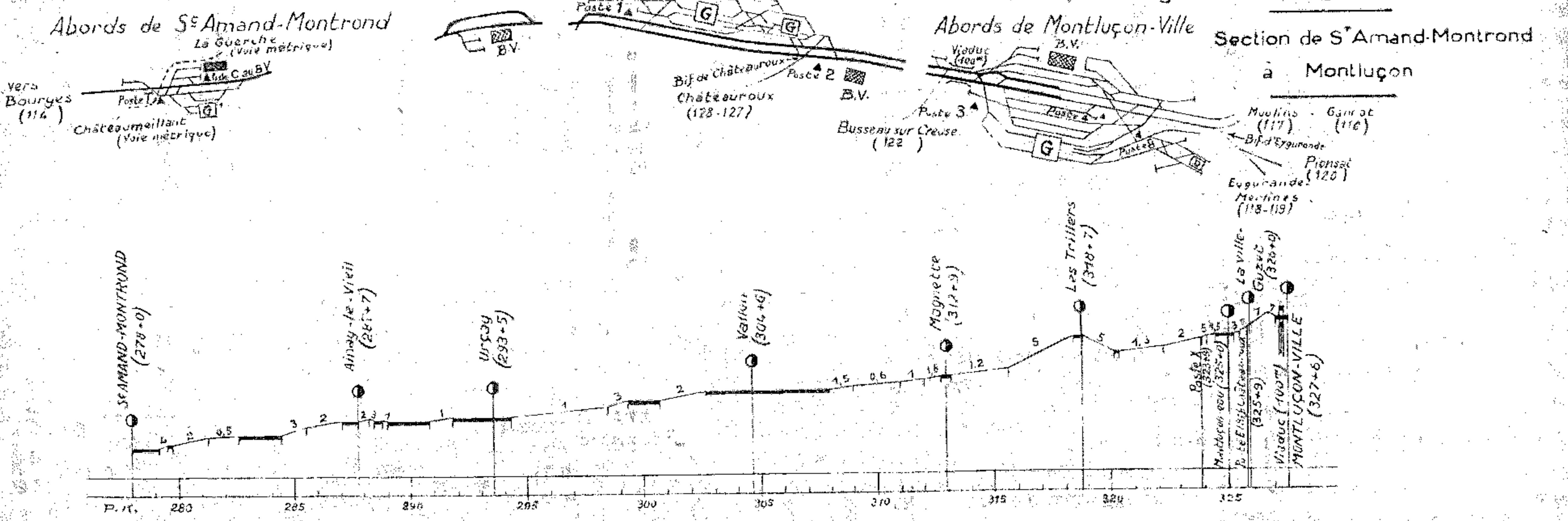
115

Abords des Trilliers

Abords de La Ville-Gozet

Ligne de Bourges à Montluçon

Section de S<sup>t</sup>Amand-Montrond à Montluçon



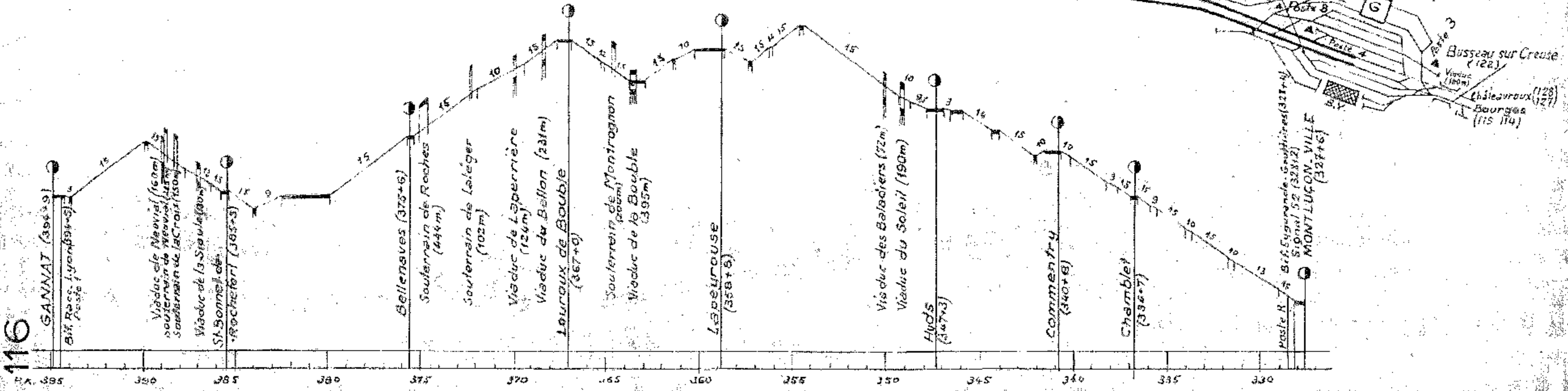
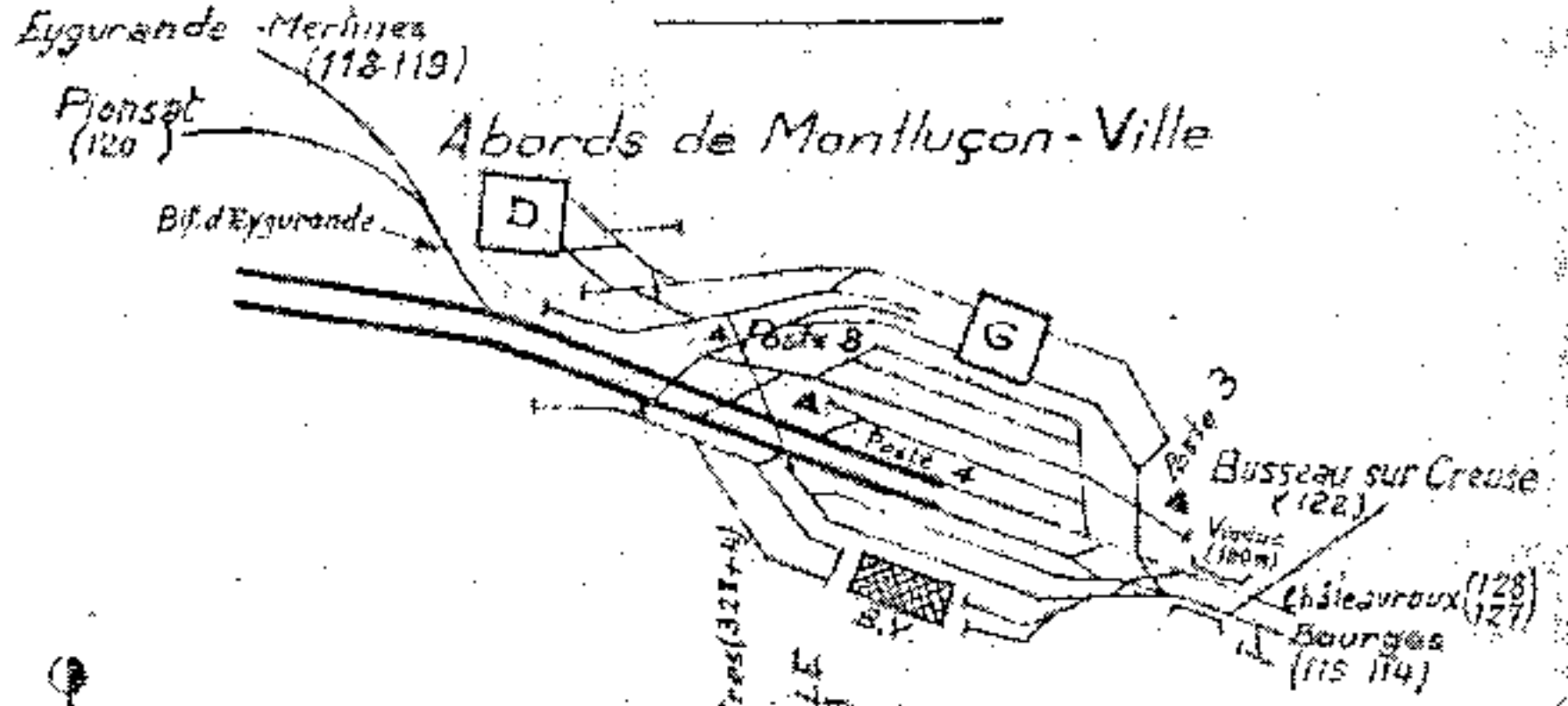
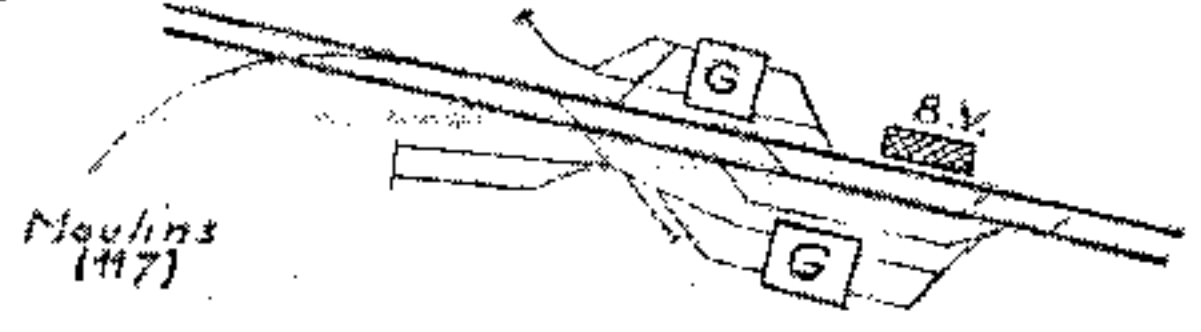
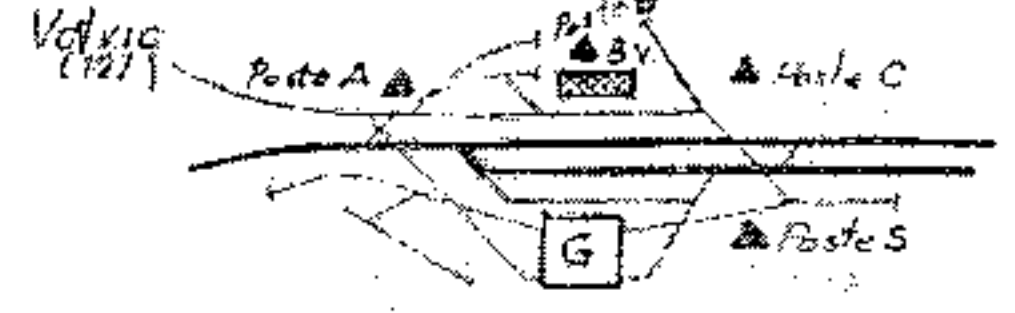
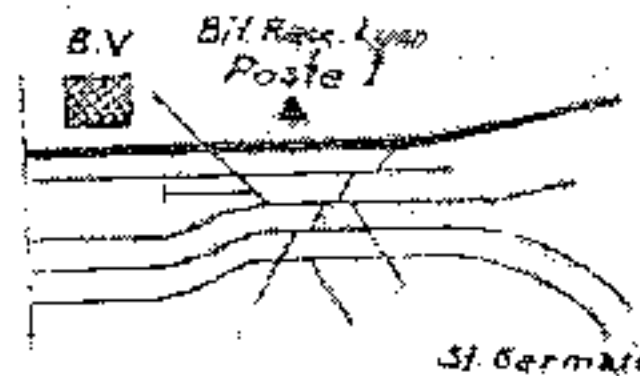
vers Bourges (114)

Abords de Gannat

Abords de Lapayrouse

Abords de Commentry

Ligne de Gannat à Montluçon


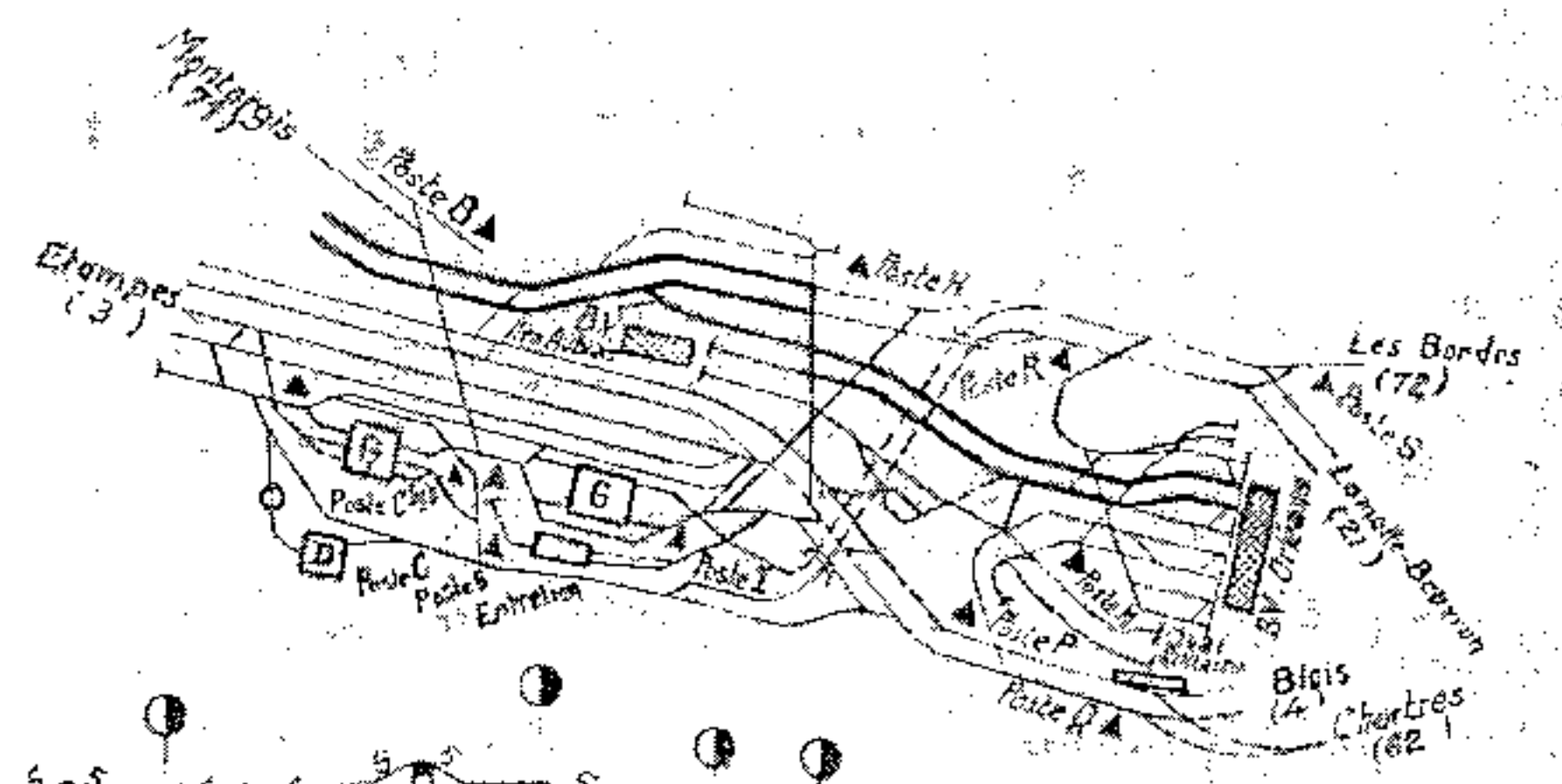
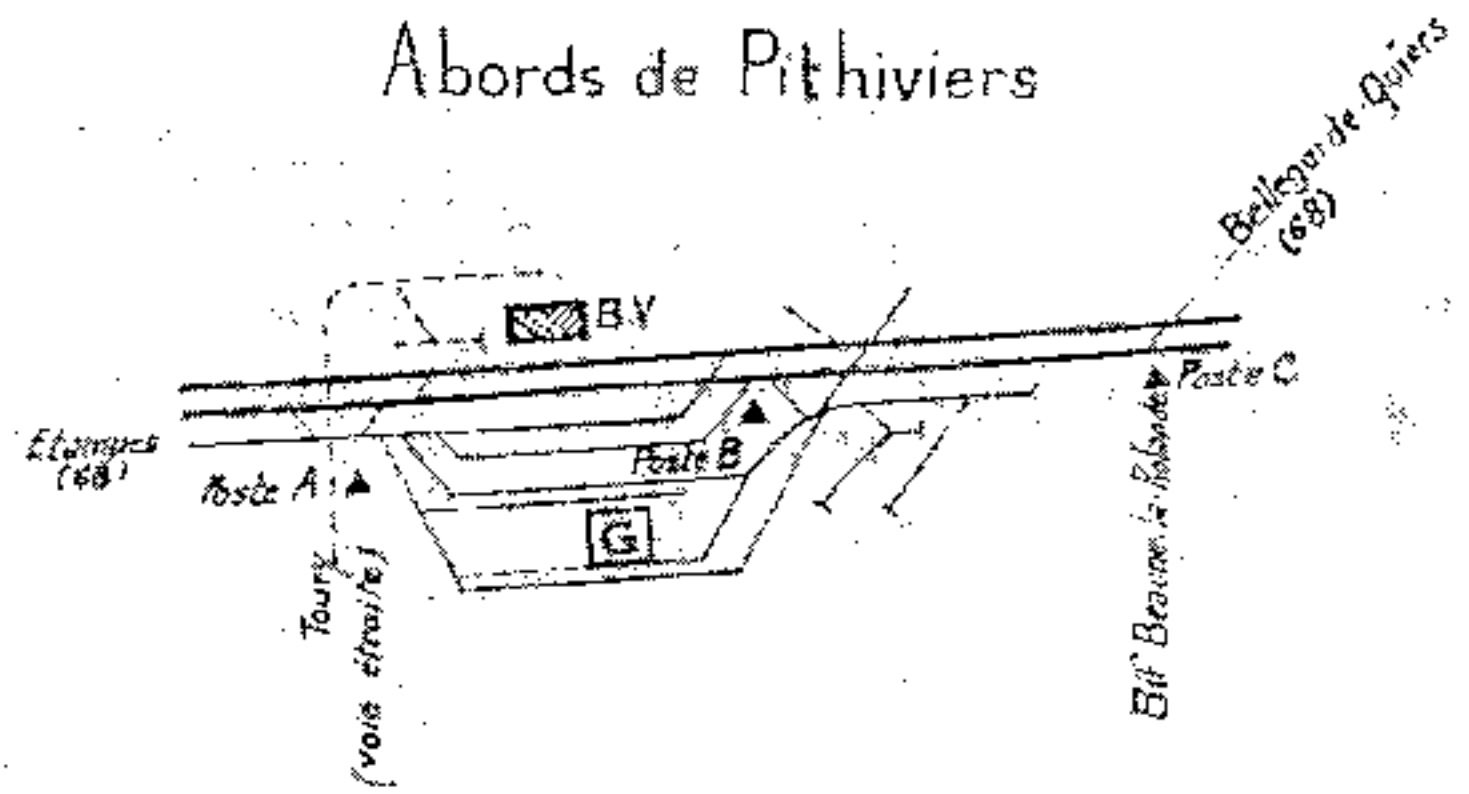
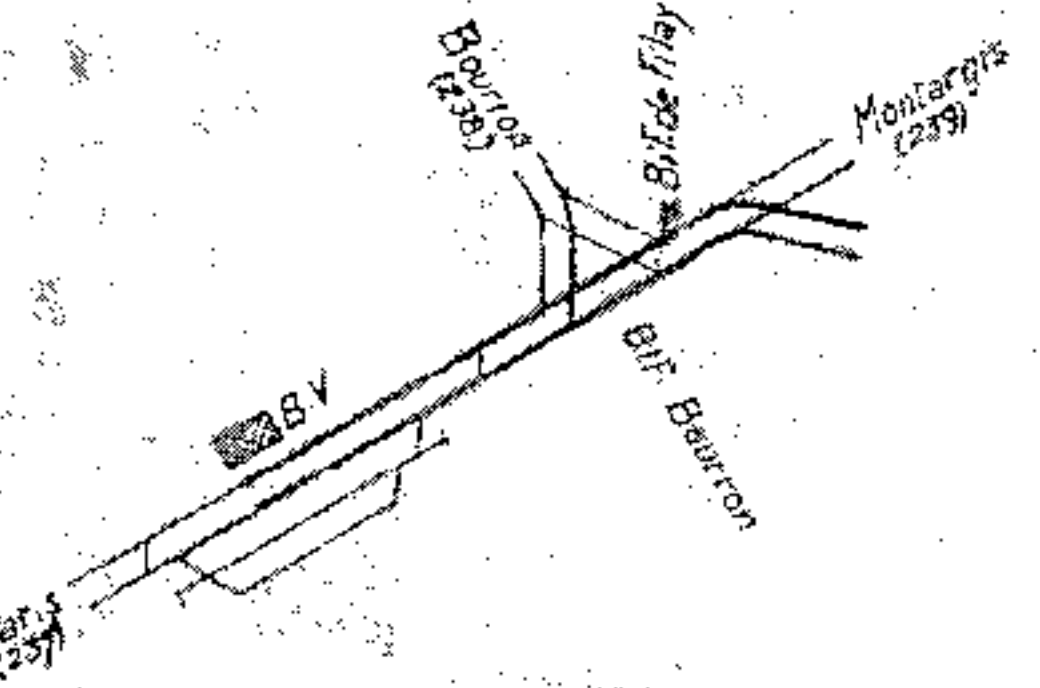


116

Abords de Malesherbes

Abords de Pithiviers

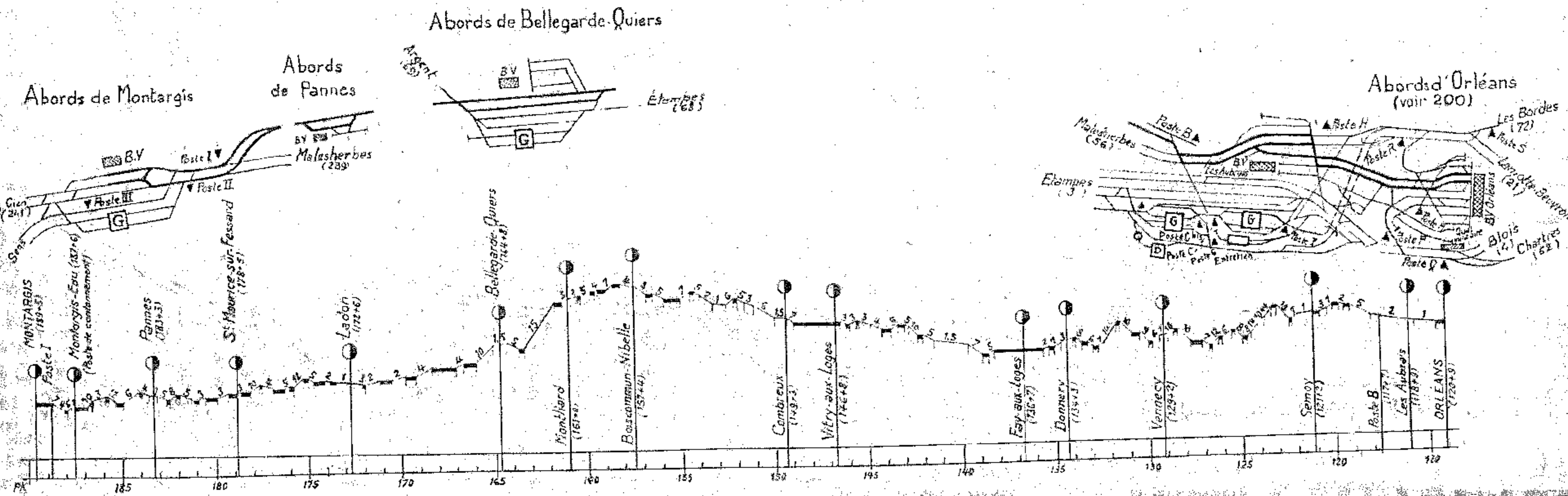
Ligne de Malesherbes à Orléans



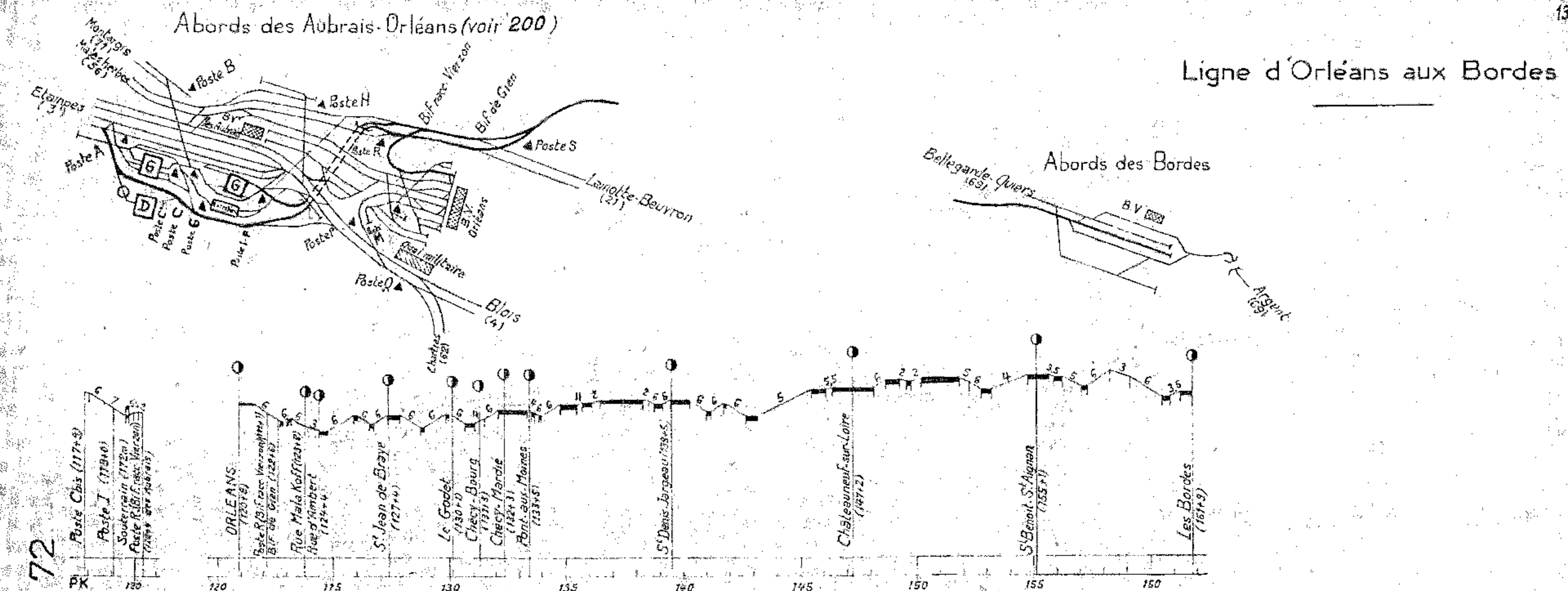
56

Abords d'Orléans (voir 200)

# Ligne de Montargis à Orléans

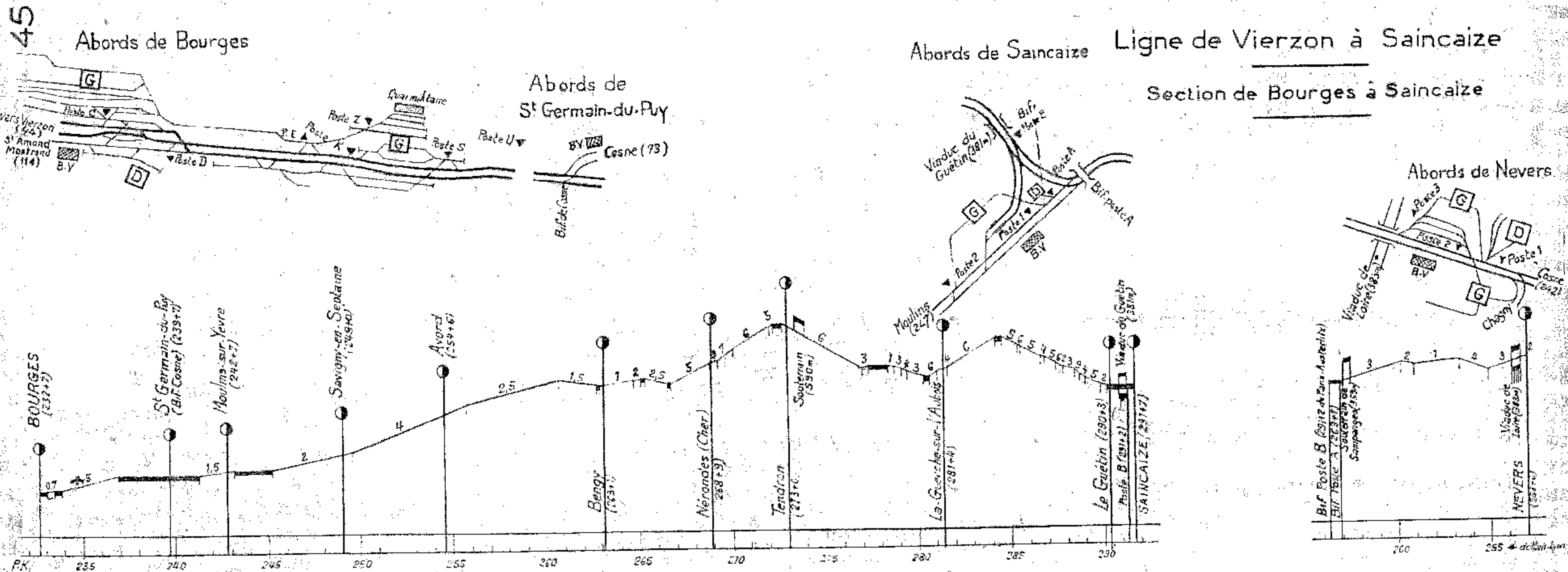
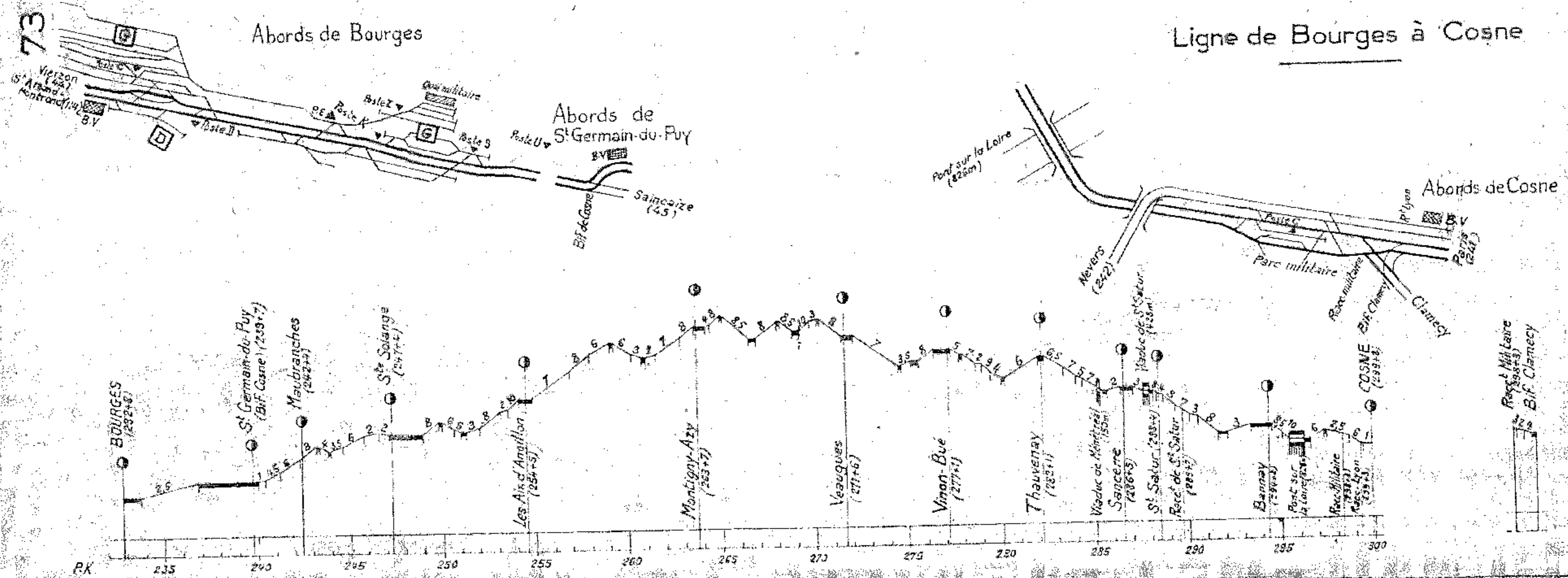


# Ligne d'Orléans aux Bordes

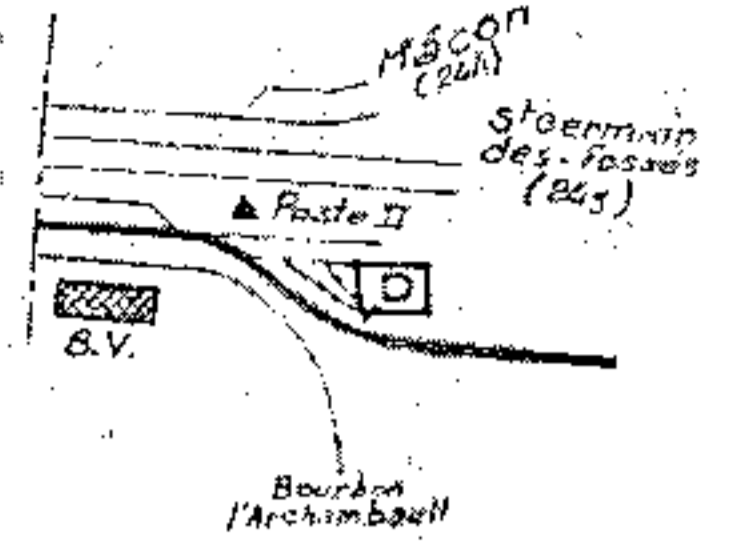


71

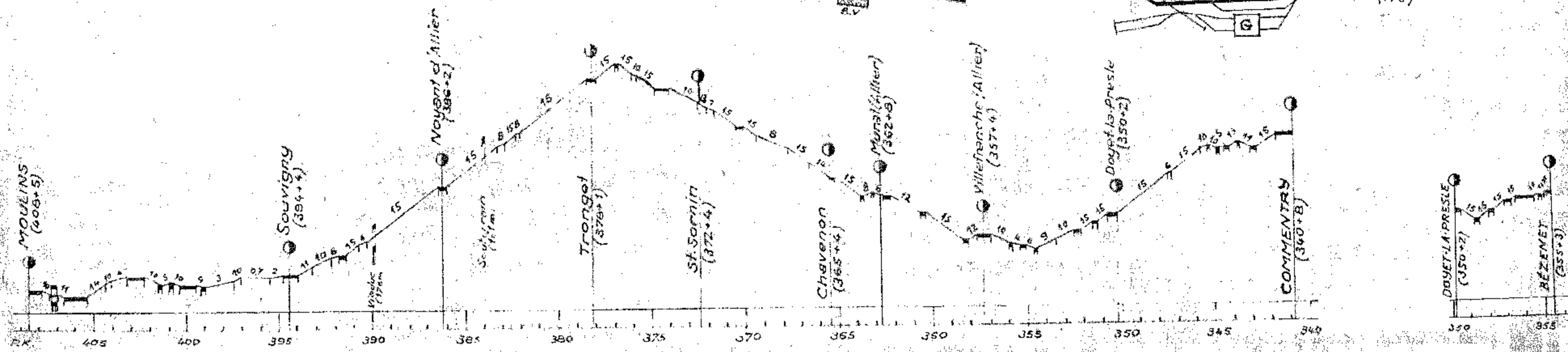
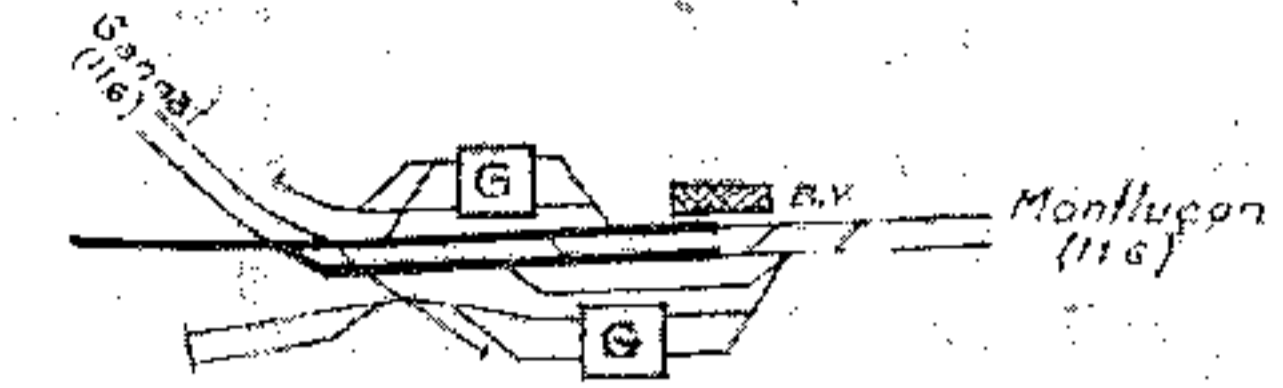

72



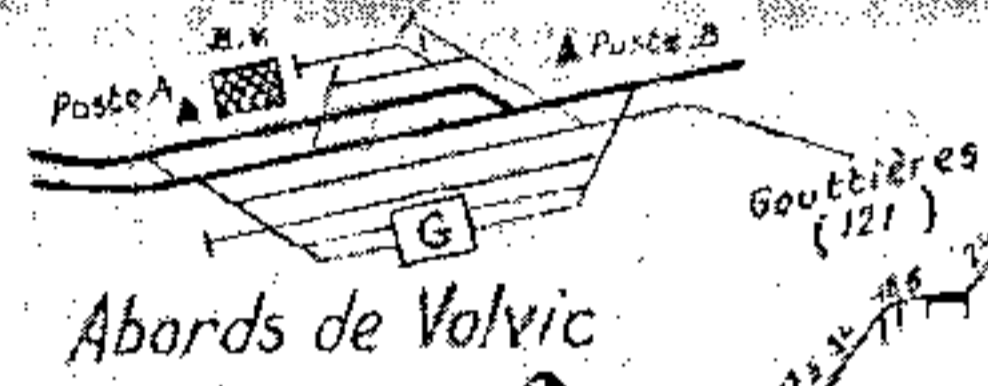
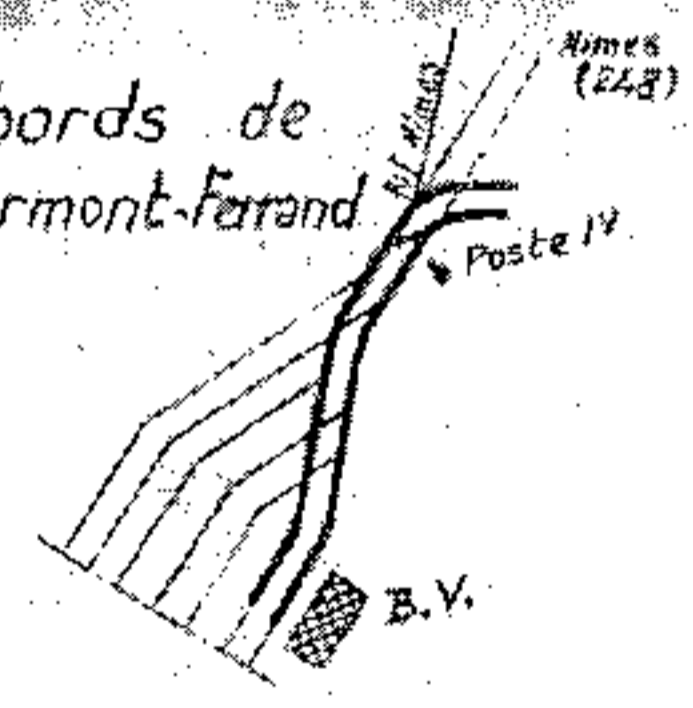
Abords de Moulins (voir



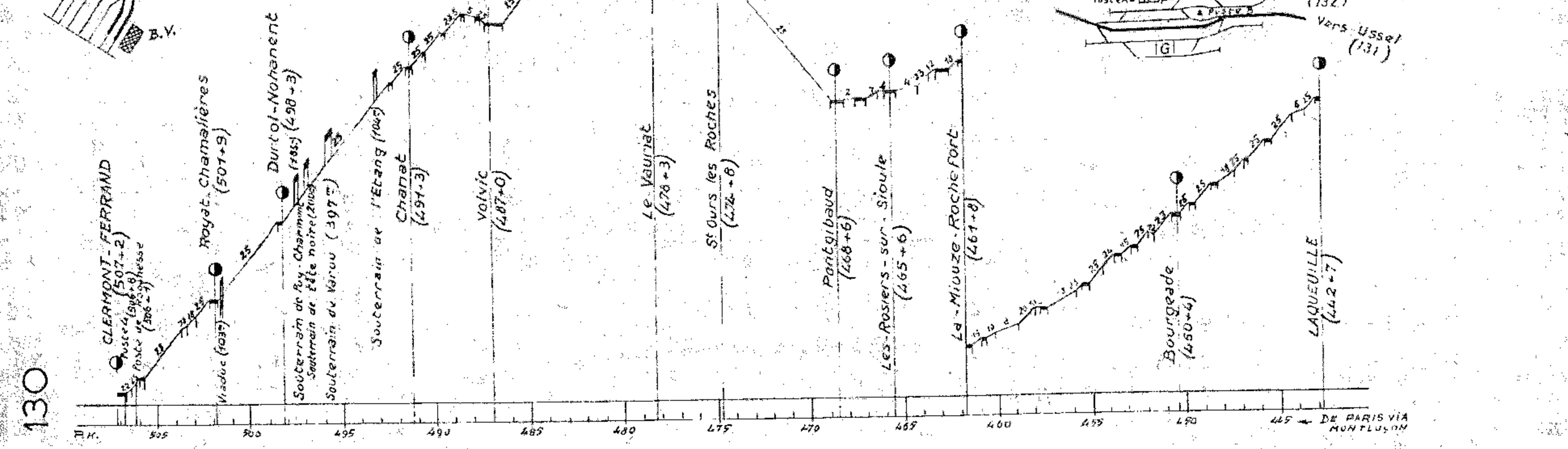

Lignes de Moulins à Commentry et de Doyet-la-Presle à Bézenet Abords de Commentry



Abords de Clermont-Ferrand



Ligne de Clermont-Ferrand à Usseil Section de Clermont-Ferrand à Laqueuille

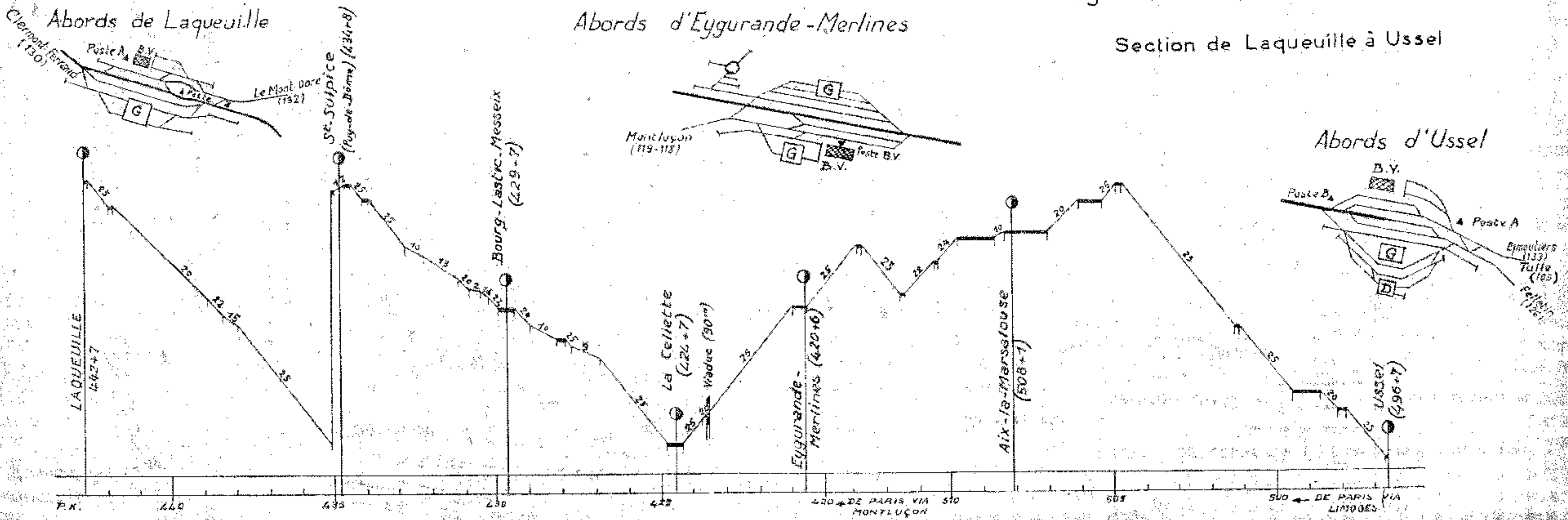




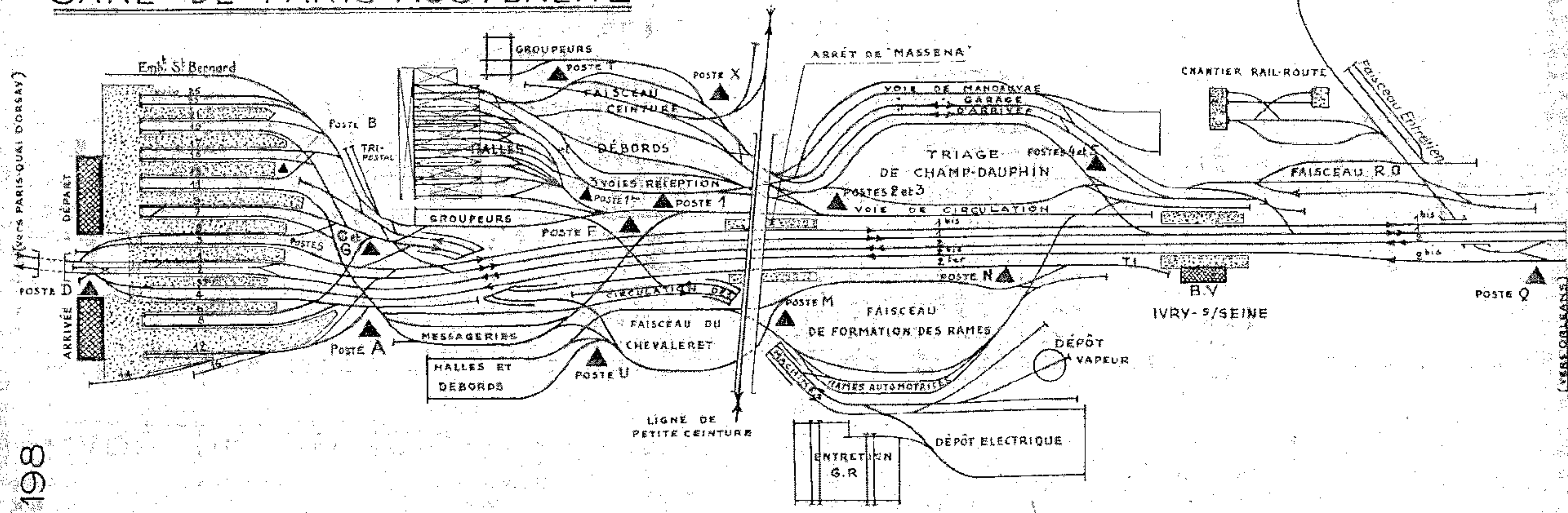
# Ligne de Clermont-Ferrand à Ussel

## Section de Laqueuille à Ussel

131

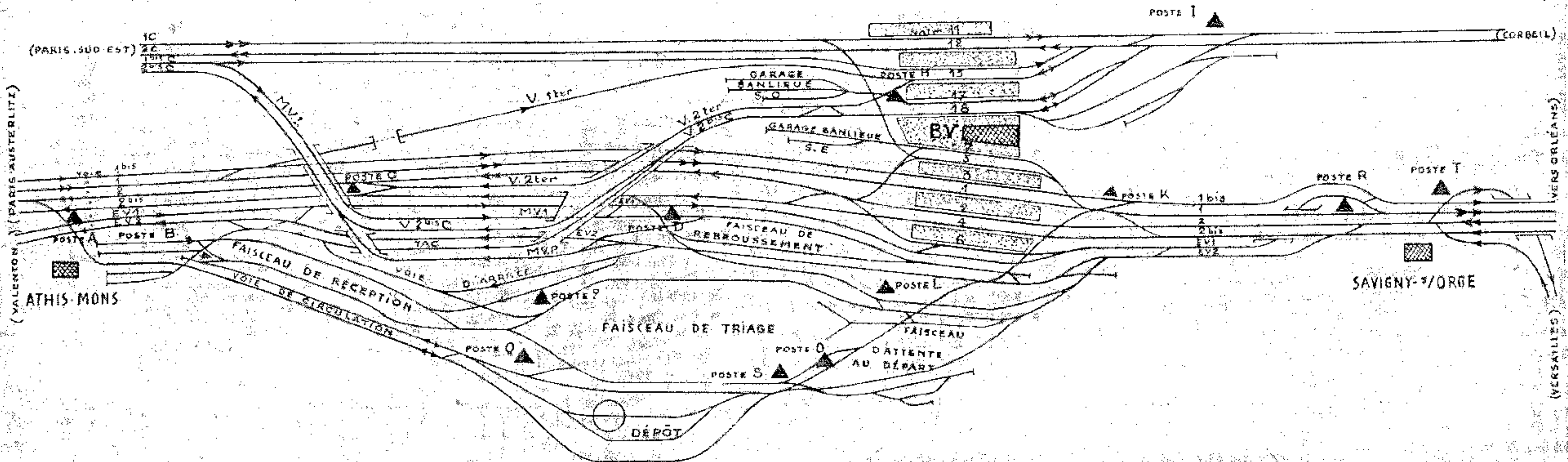


# GARE DE PARIS-AUSTERLITZ

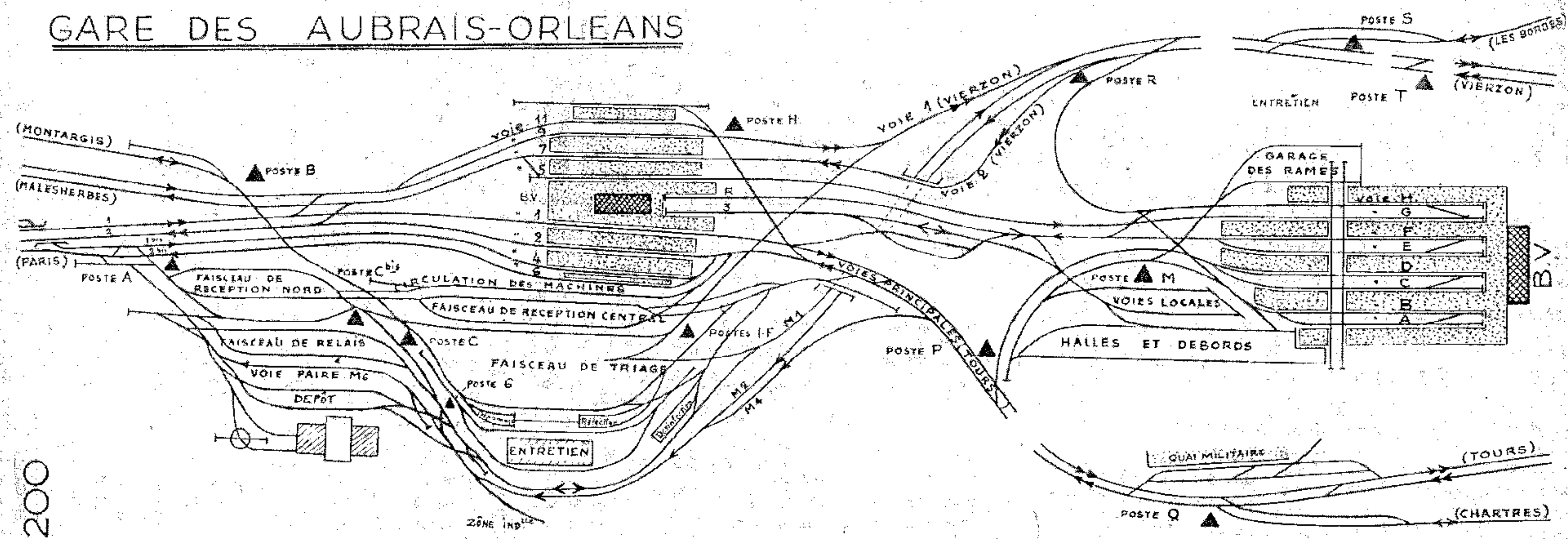


198

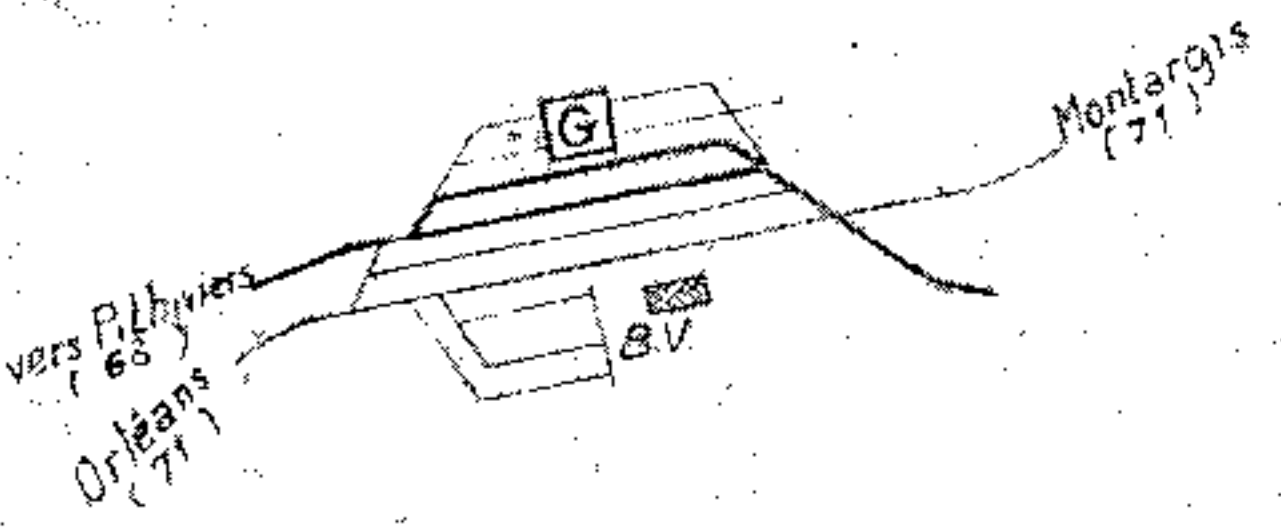
# GARE DE JUVISY



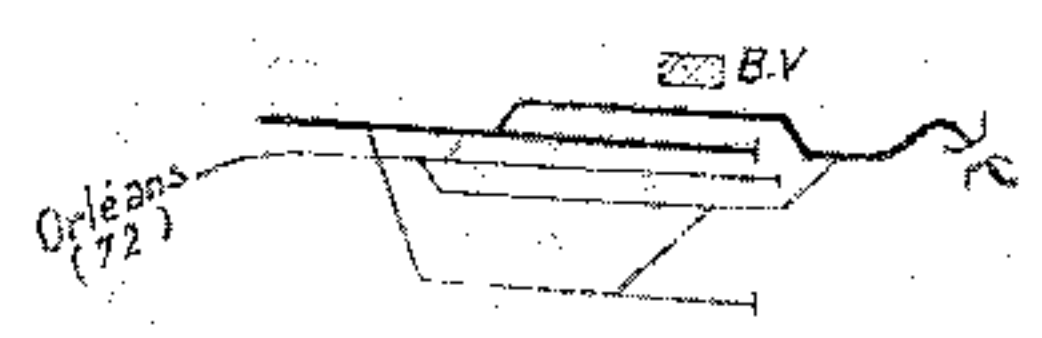
# GARE DES AUBRAIS-ORLEANS



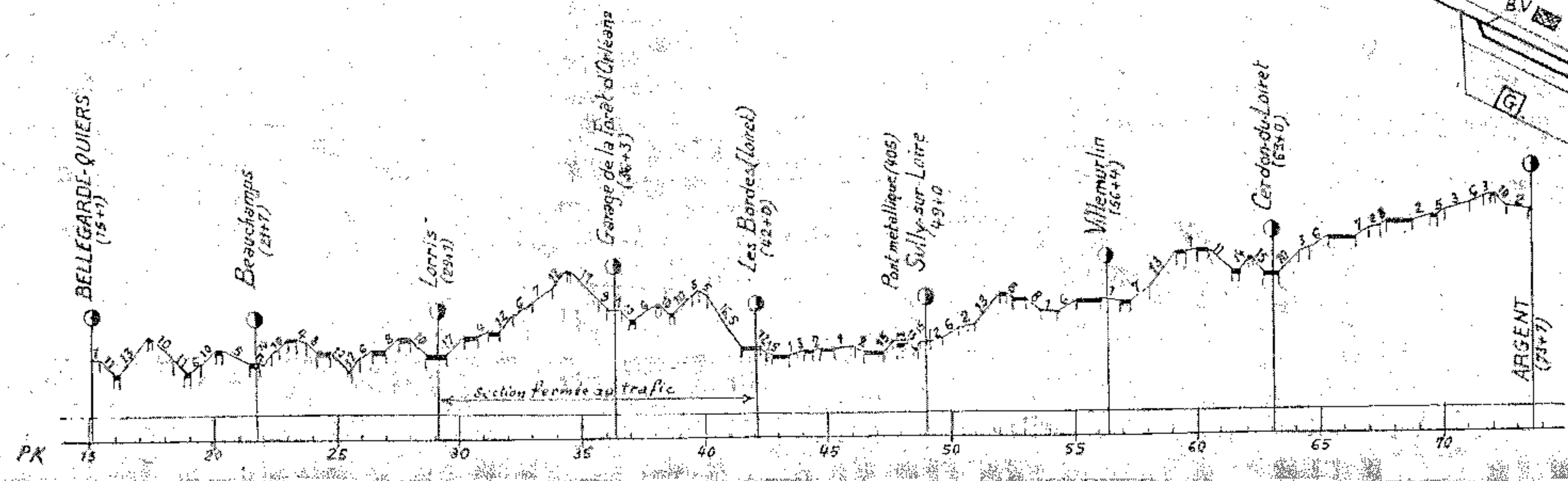
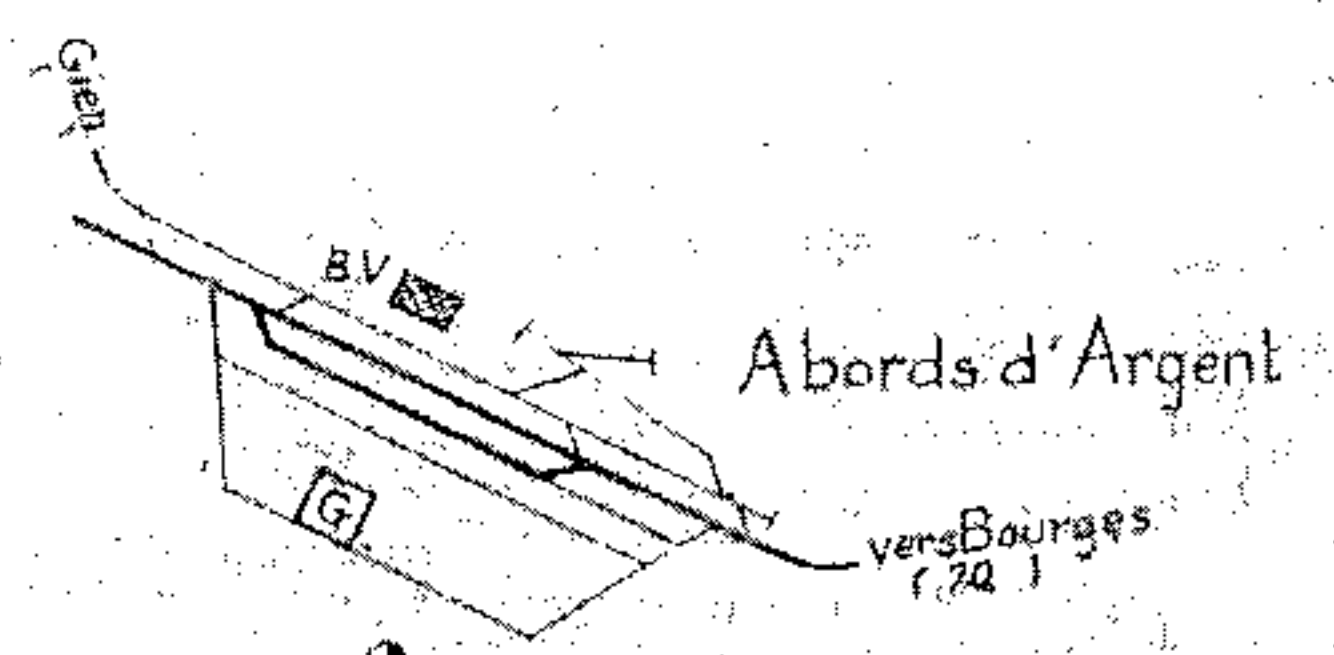
Abords de Bellegarde-Quiers



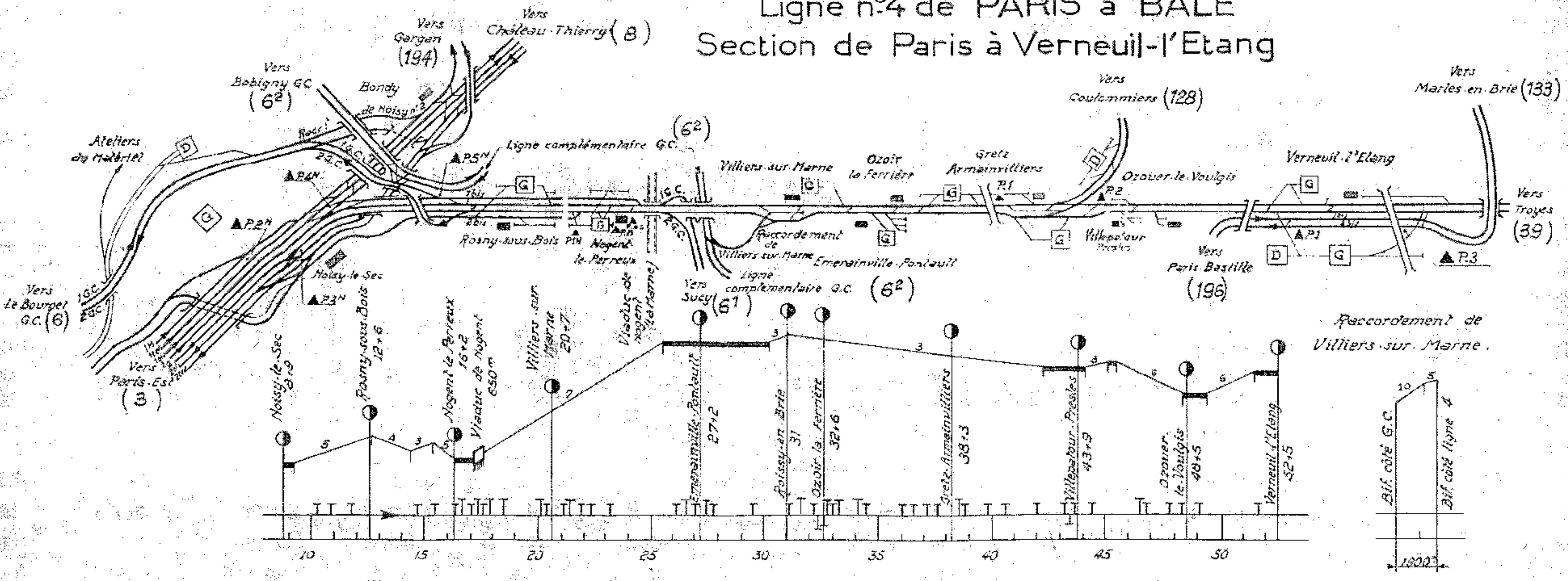
Abords des Bordes



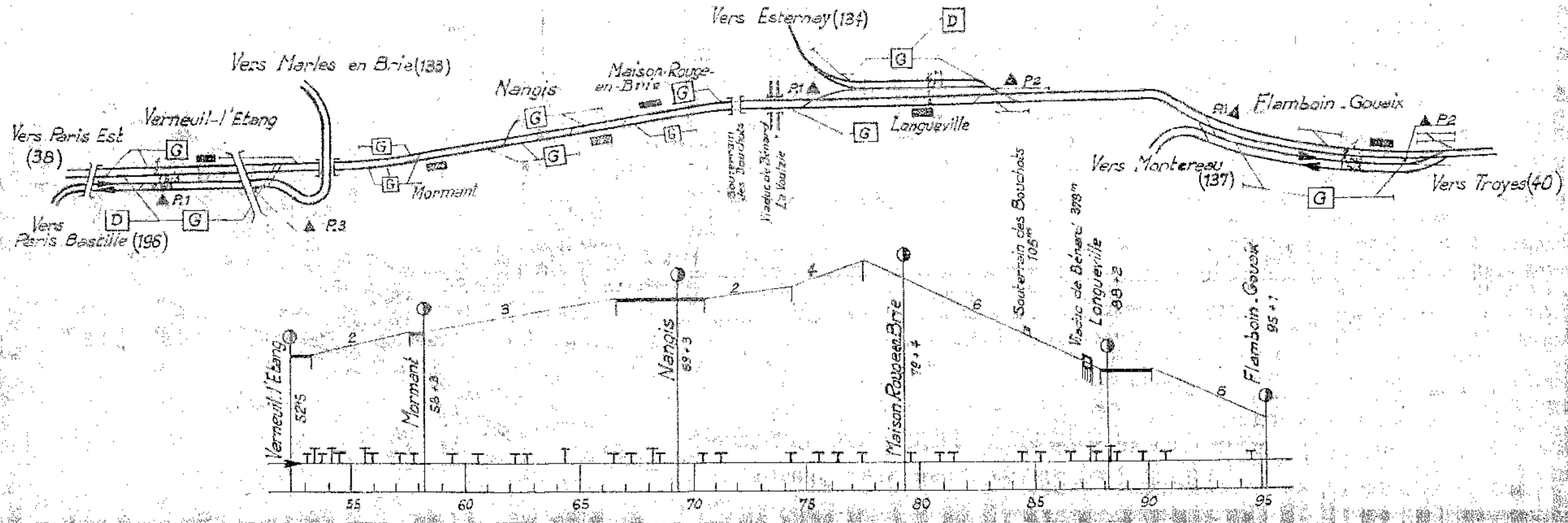
Ligne d'Etampes à Bourges  
Section de Bellegarde-Quiers à Argent



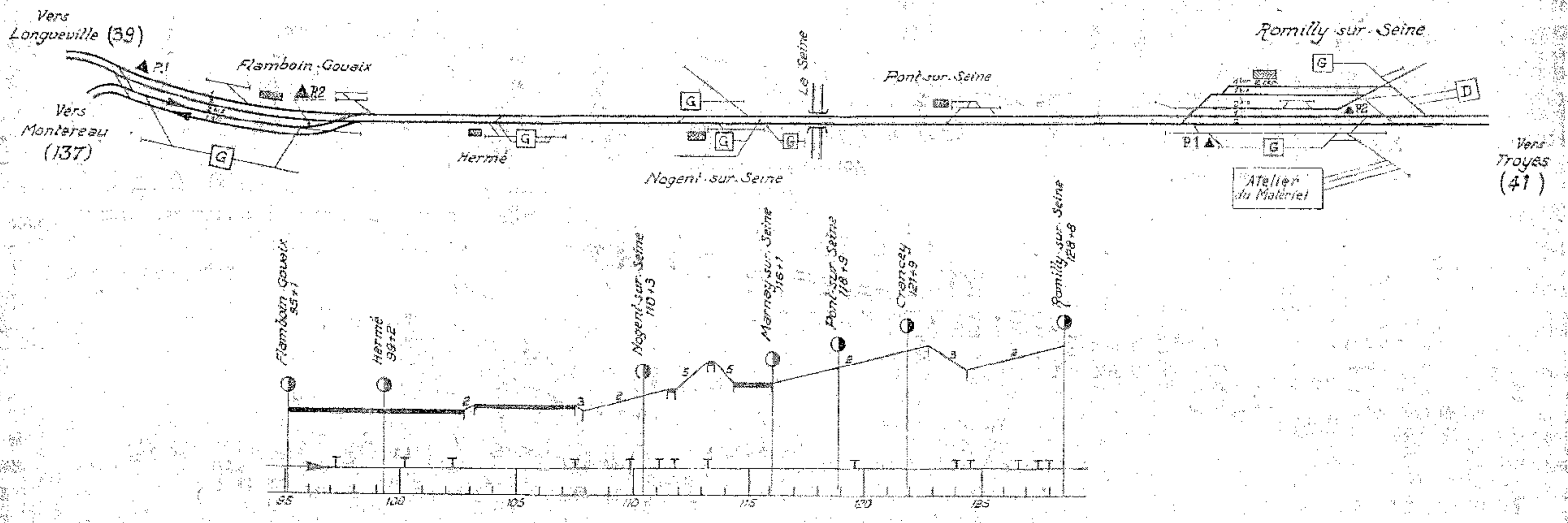
Ligne n°4 de PARIS à BÂLE  
Section de Paris à Verneuil-l'Étang



# Ligne n°4 de PARIS à BÂLE - Section de Verneuil l'Étang à Flamboin-Gouaix

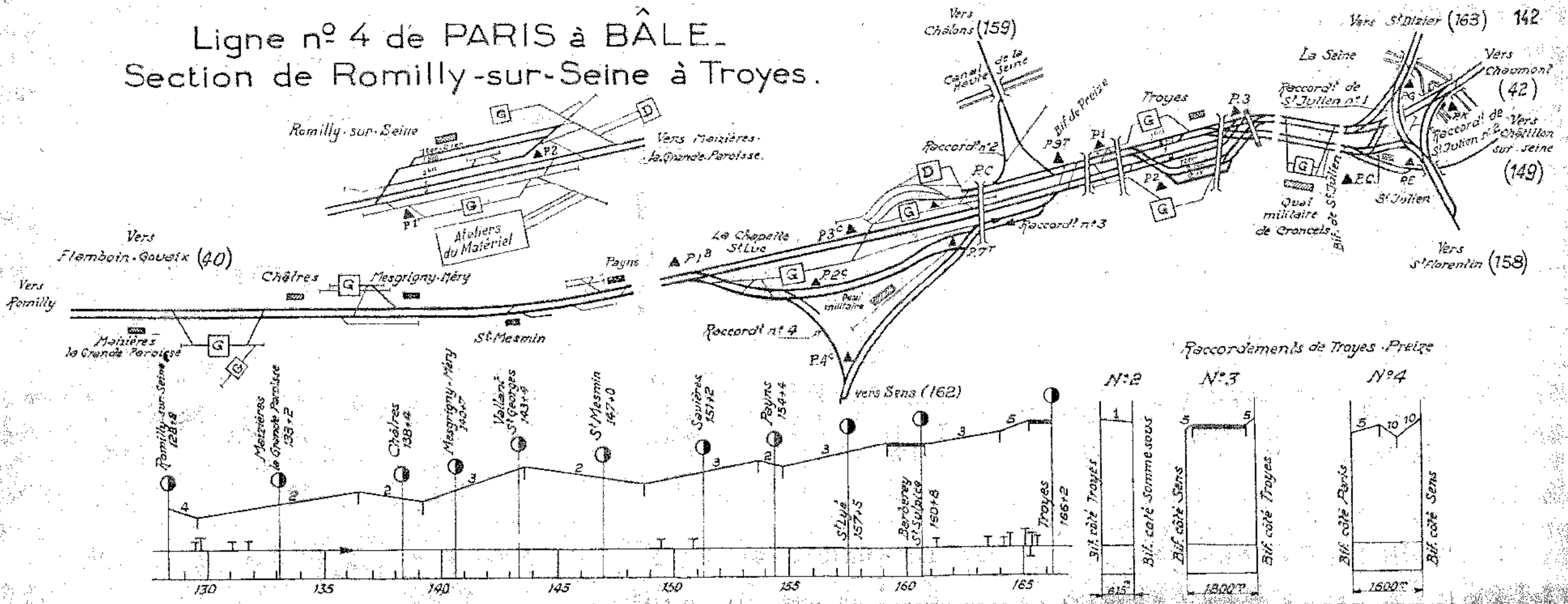


# Ligne n°4 de PARIS à BÂLE - Section de Flamboin-Gouaix à Romilly-sur-Seine



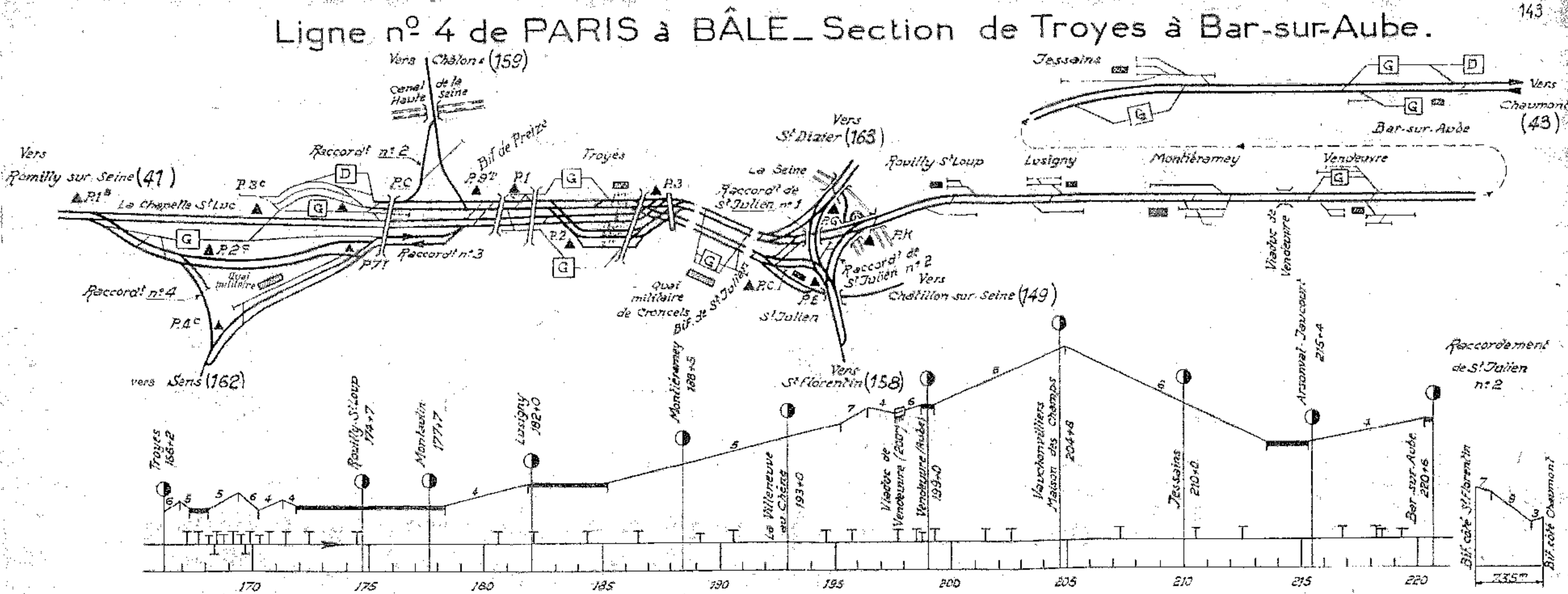
# Ligne n° 4 de PARIS à BÂLE.

## Section de Romilly-sur-Seine à Troyes.

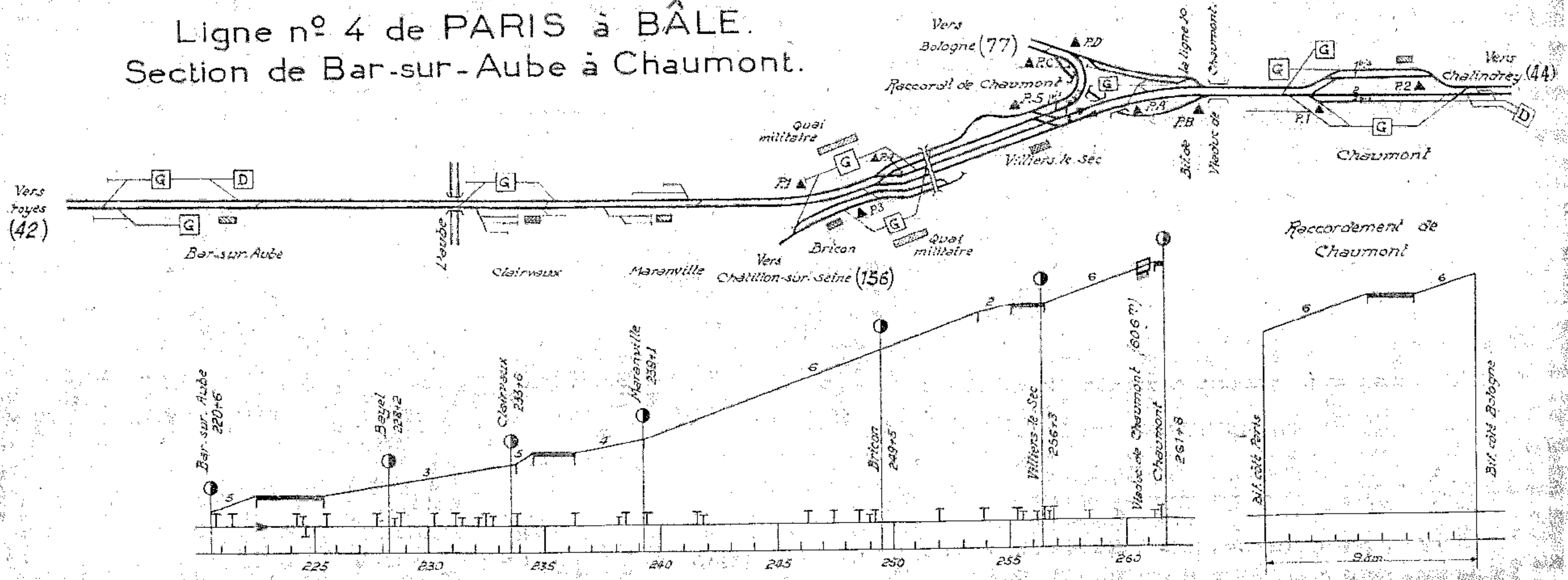


# Ligne n° 4 de PARIS à BÂLE.

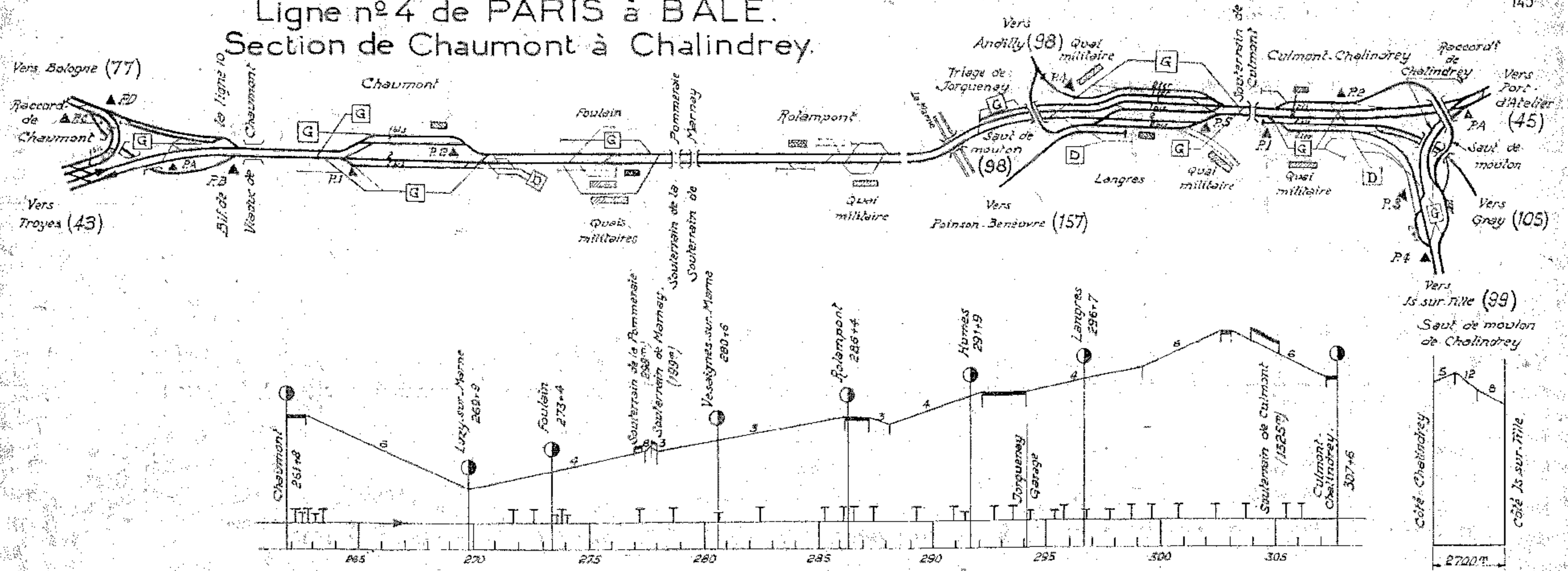
## Section de Troyes à Bar-sur-Aube.



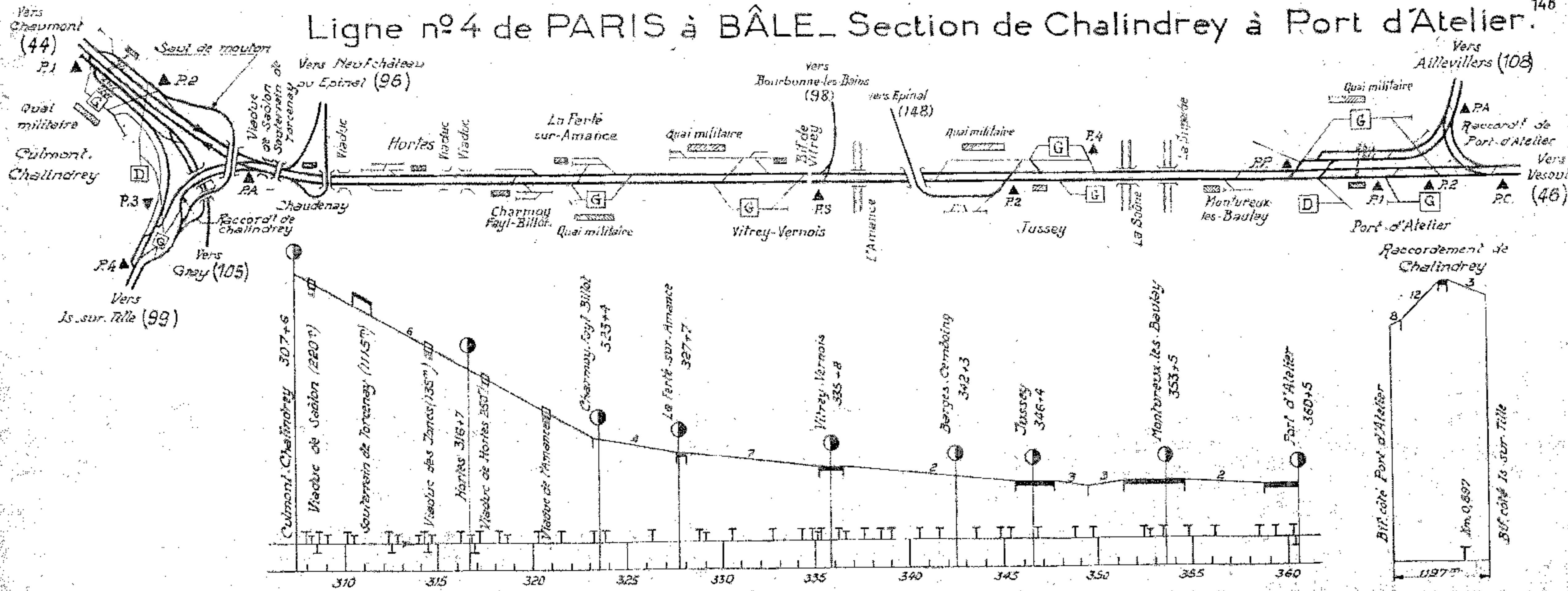
# Ligne n° 4 de PARIS à BÂLE. Section de Bar-sur-Aube à Chaumont.



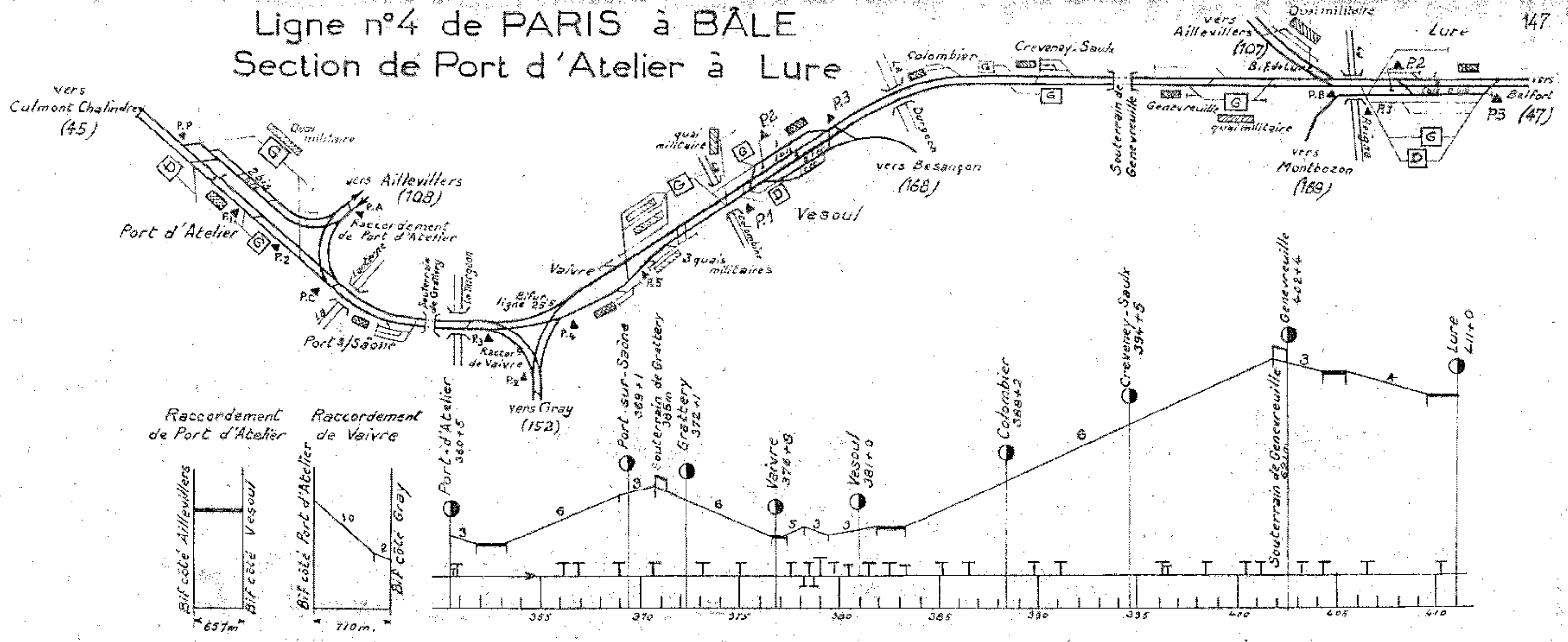
# Ligne n° 4 de PARIS à BALE. Section de Chaumont à Chalindrey.



# Ligne n°4 de PARIS à BÂLE - Section de Chalindrey à Port d'Atelier.

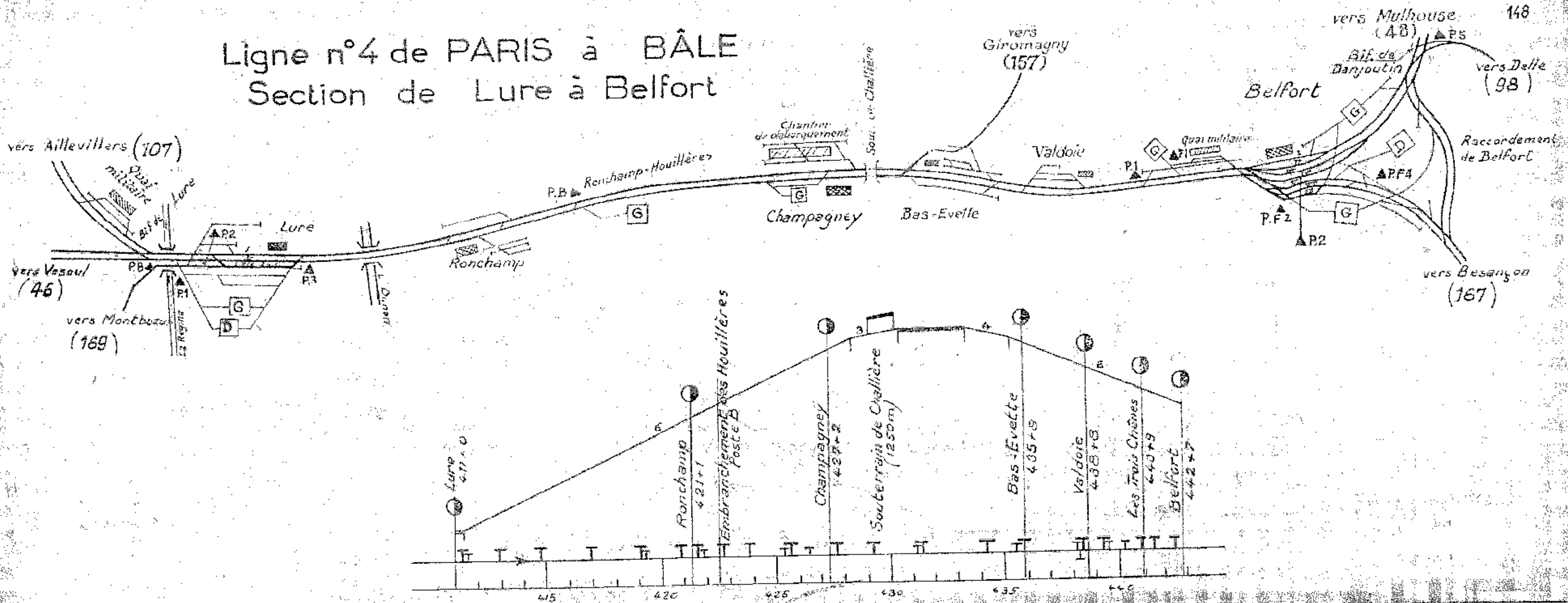


# Ligne n°4 de PARIS à BÂLE - Section de Port d'Atelier à Lure



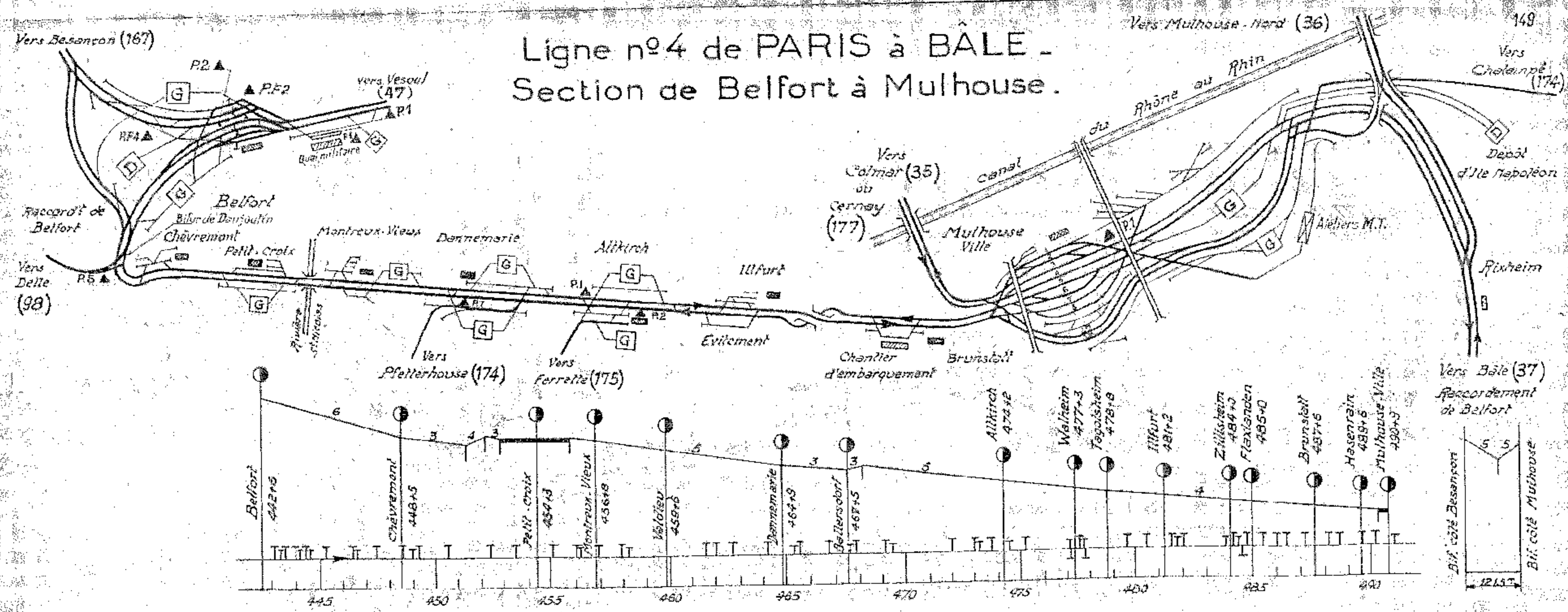
# Ligne n°4 de PARIS à BÂLE

## Section de Lure à Belfort



# Ligne n°4 de PARIS à BÂLE

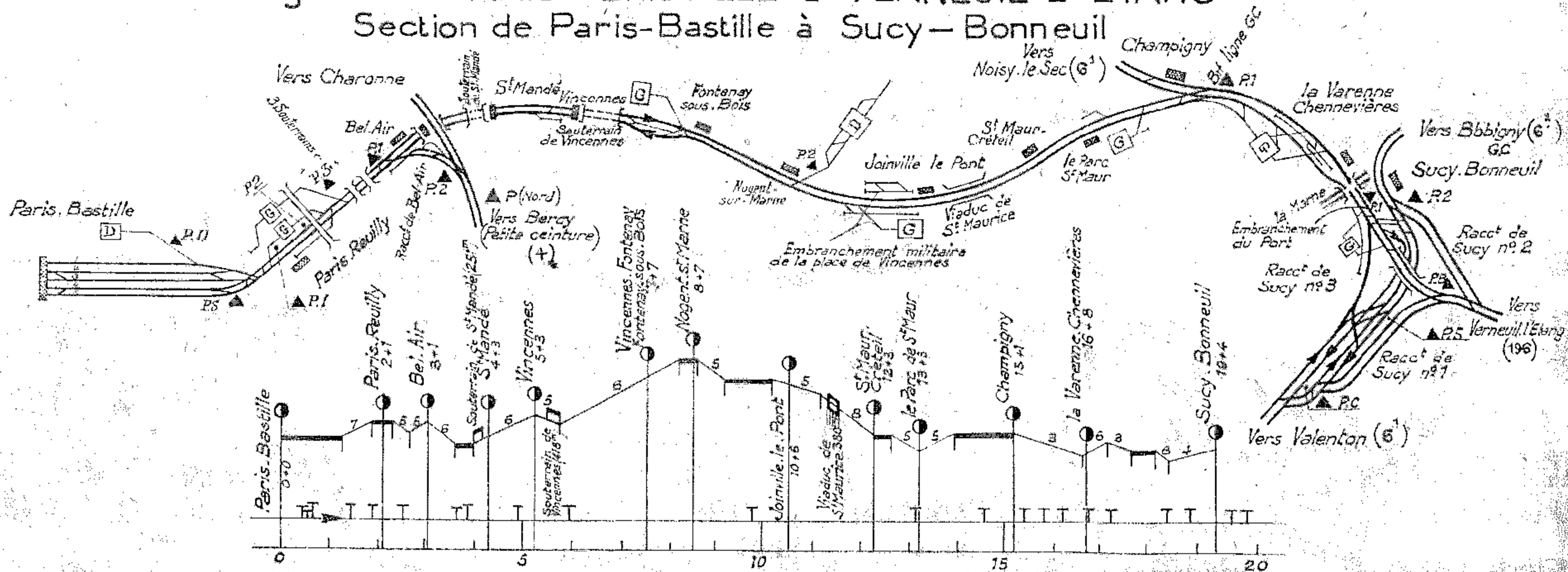
## Section de Belfort à Mulhouse.





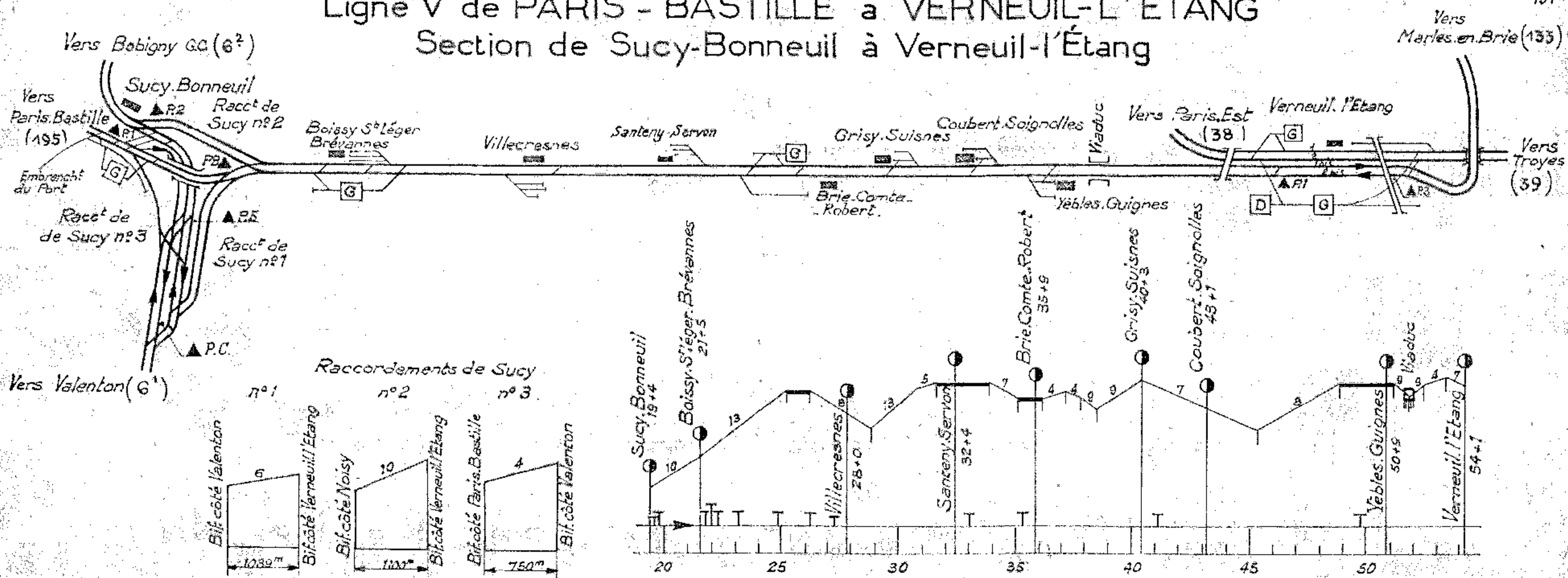
# Ligne V de PARIS - BASTILLE à VERNEUIL-L'ÉTANG

## Section de Paris-Bastille à Sucy-Bonneuil

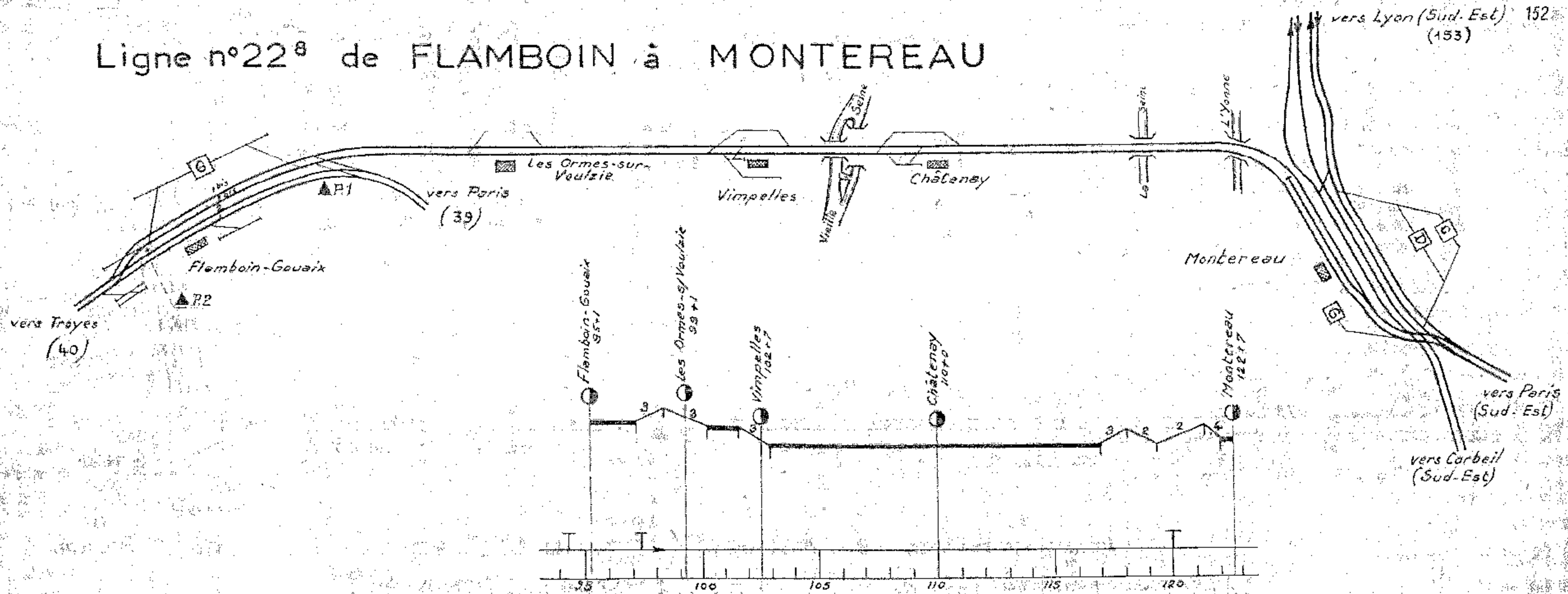


# Ligne V de PARIS - BASTILLE à VERNEUIL-L'ÉTANG

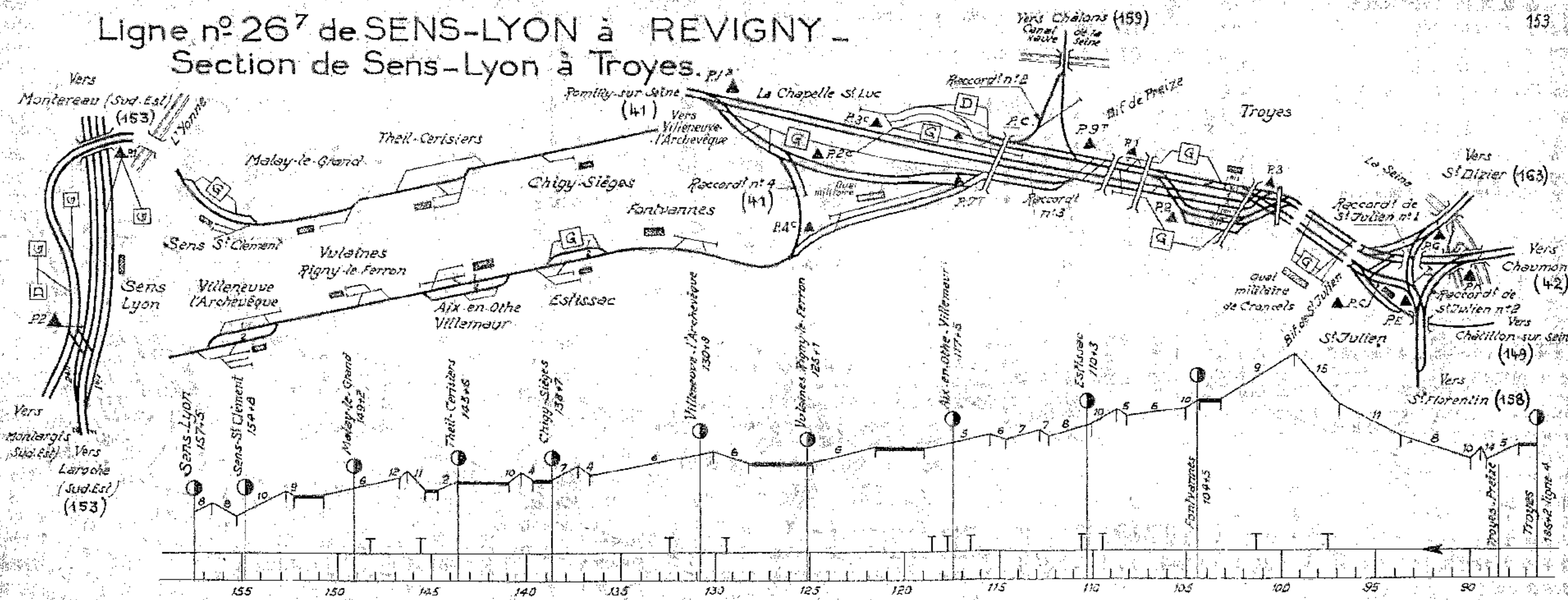
## Section de Sucy-Bonneuil à Verneuil-l'Étang



# Ligne n°22<sup>B</sup> de FLAMBOIN à MONTEREAU

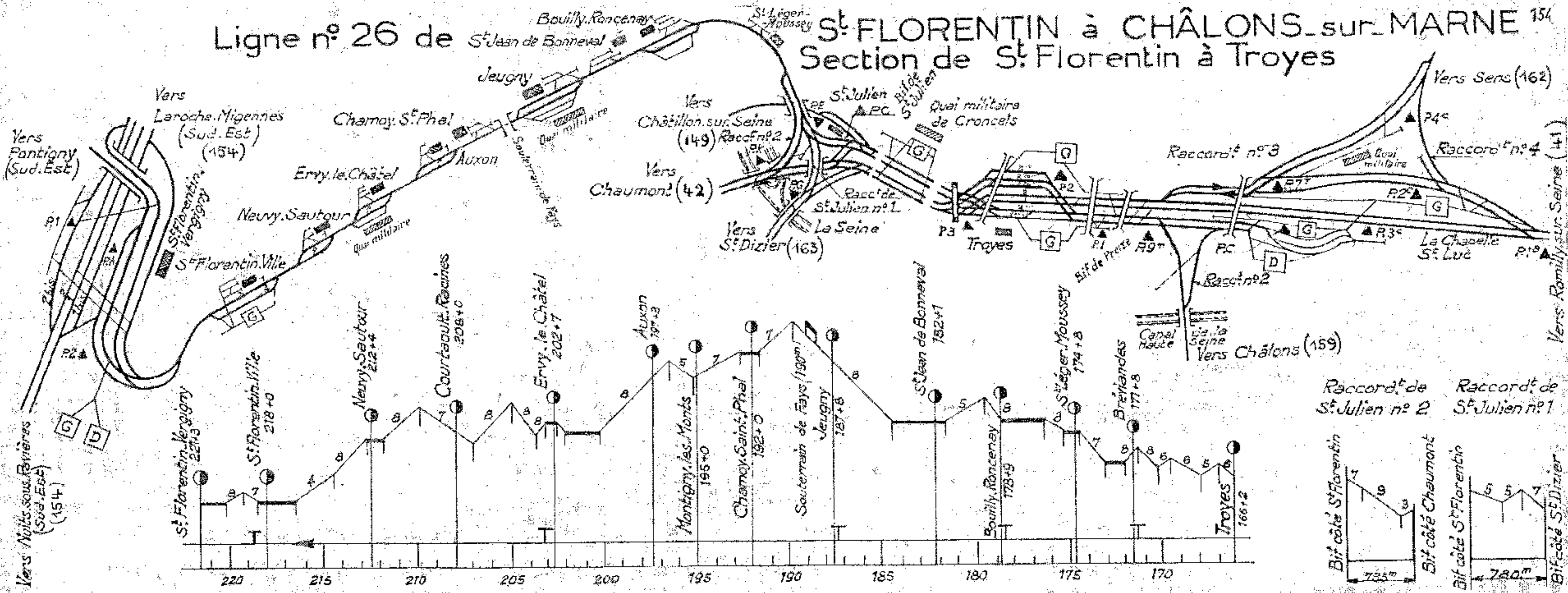


# Ligne n°26<sup>7</sup> de SENS-LYON à REVIGNY - Section de Sens-Lyon à Troyes.



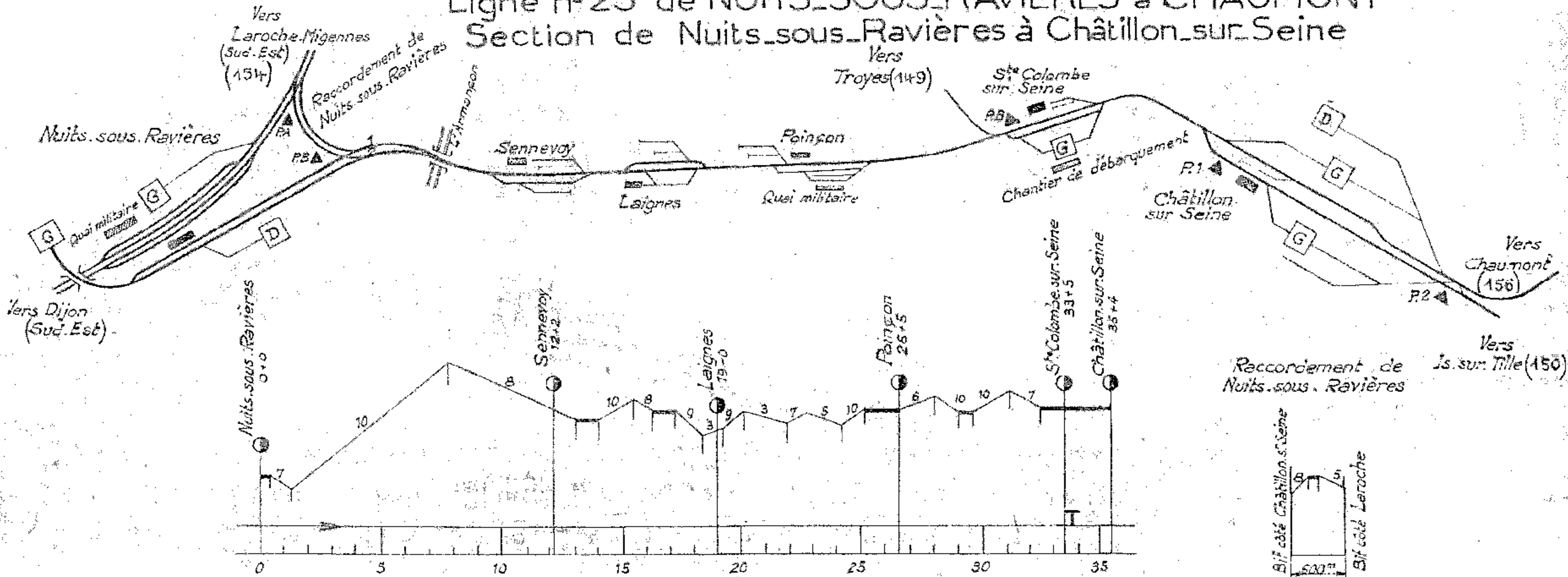
# Ligne n° 26 de St-Florentin à CHÂLONS-sur-MARNE 154

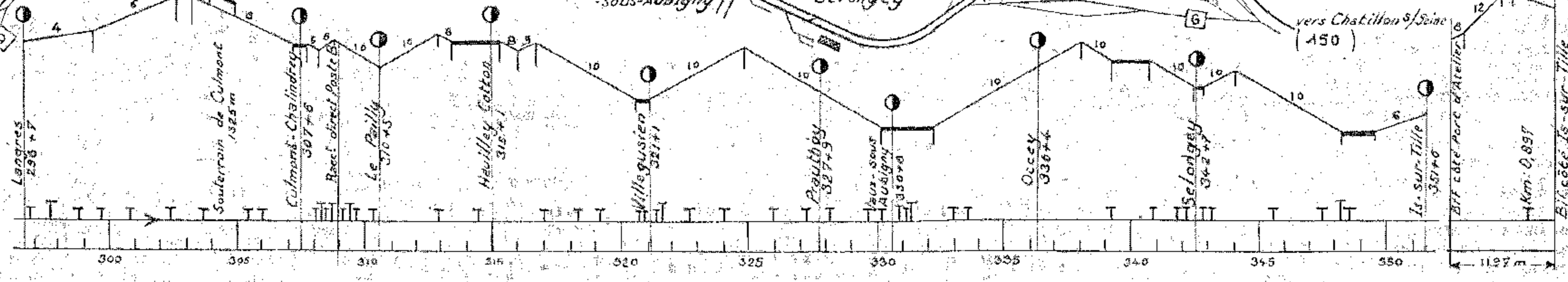
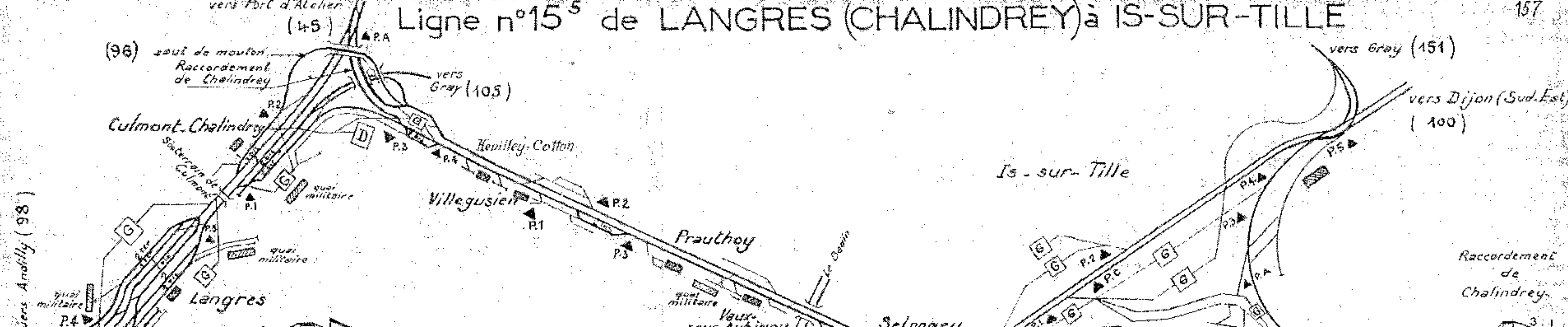
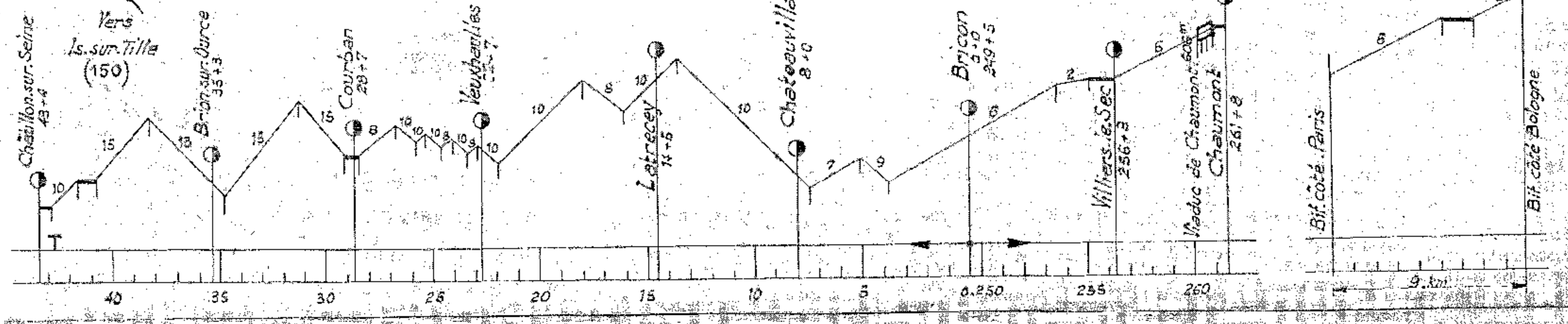

## Section de St-Florentin à Troyes



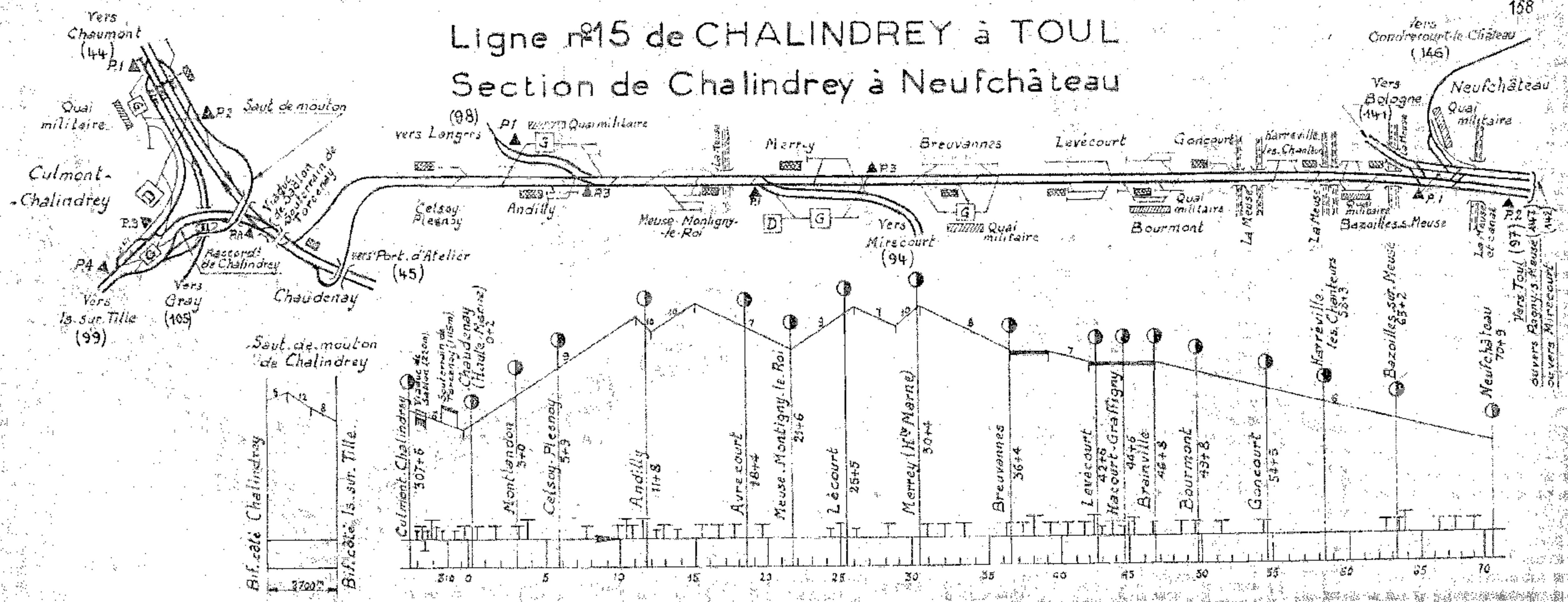
# Ligne n° 25 de NUITS-SOUS-RAVIÈRES à CHAUMONT 155

## Section de Nuits-sous-Ravières à Châtillon-sur-Seine

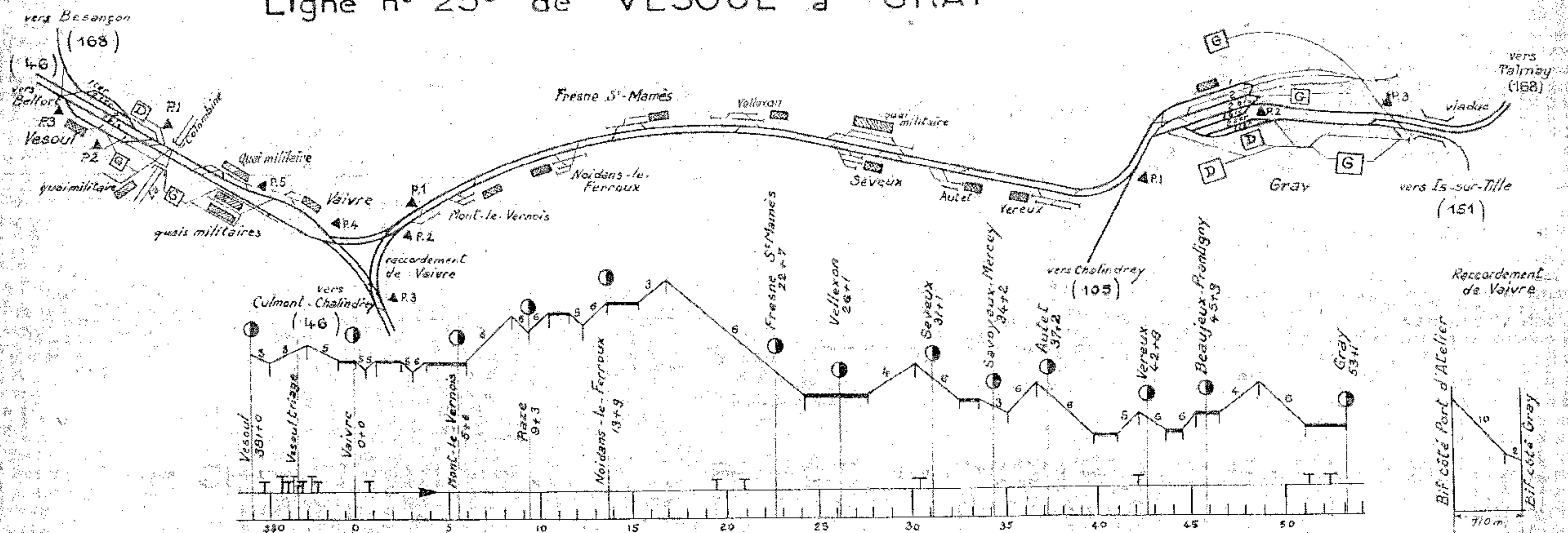




# Ligne n°15 de CHALINDREY à TOUL Section de Chalindrey à Neufchâteau

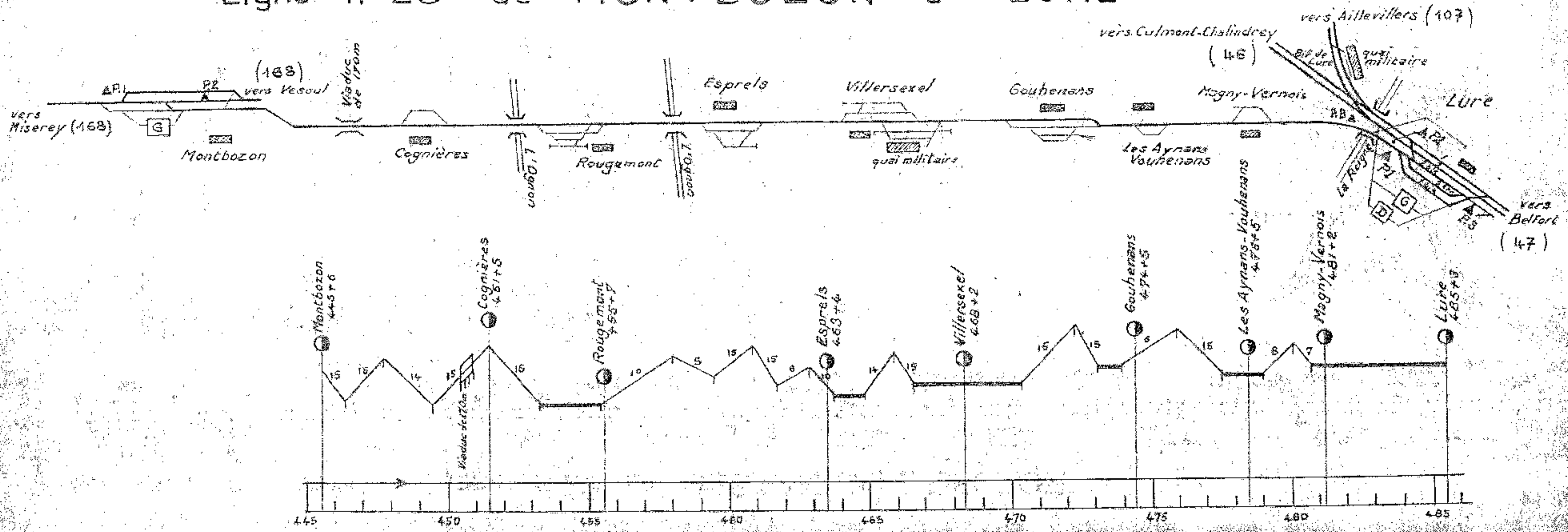


# Ligne n° 25<sup>b</sup> de VESOUL à GRAY

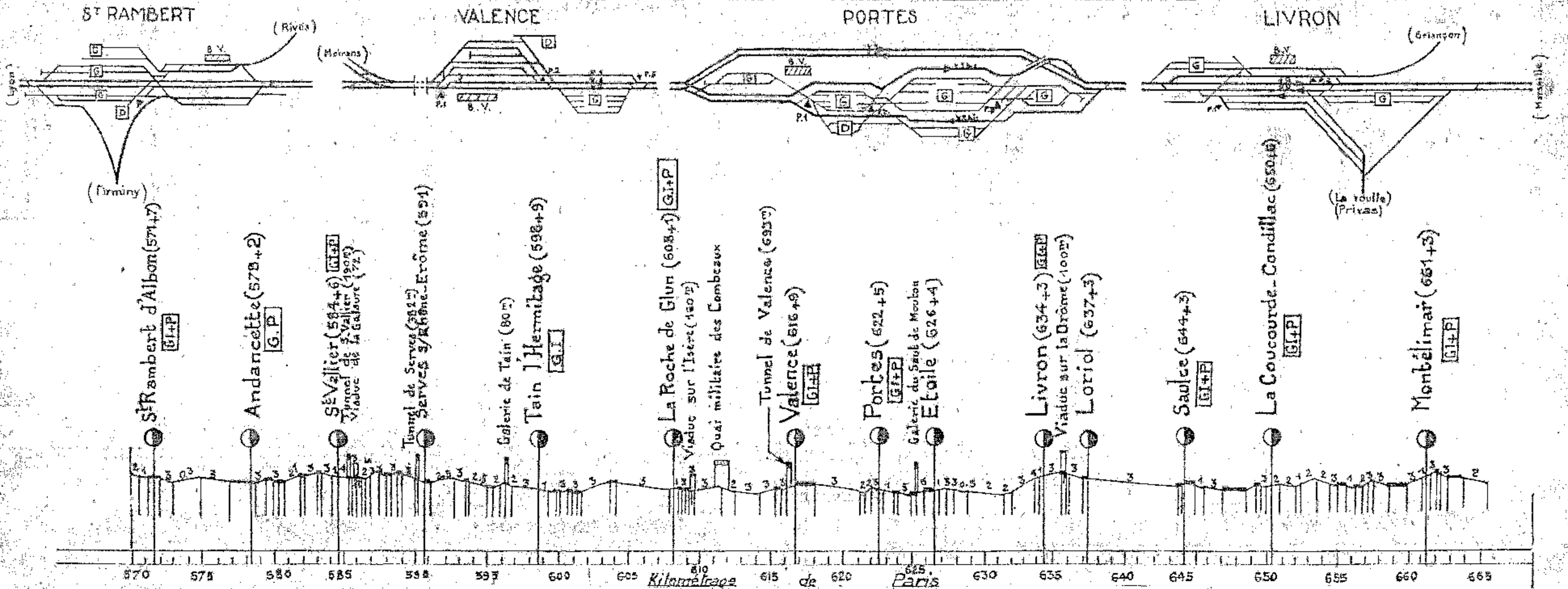




# Ligne n° 28<sup>is</sup> de MONTBOZON à LURE

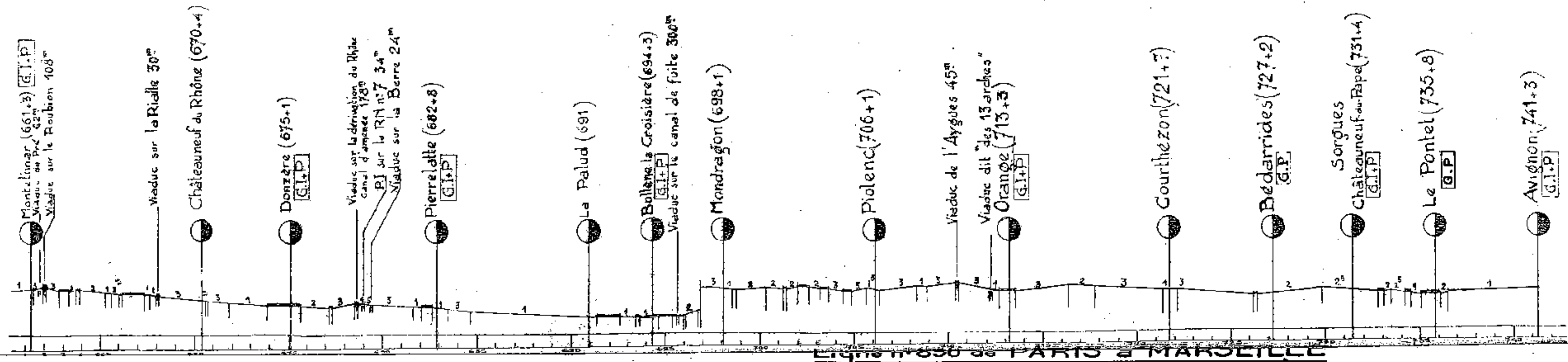
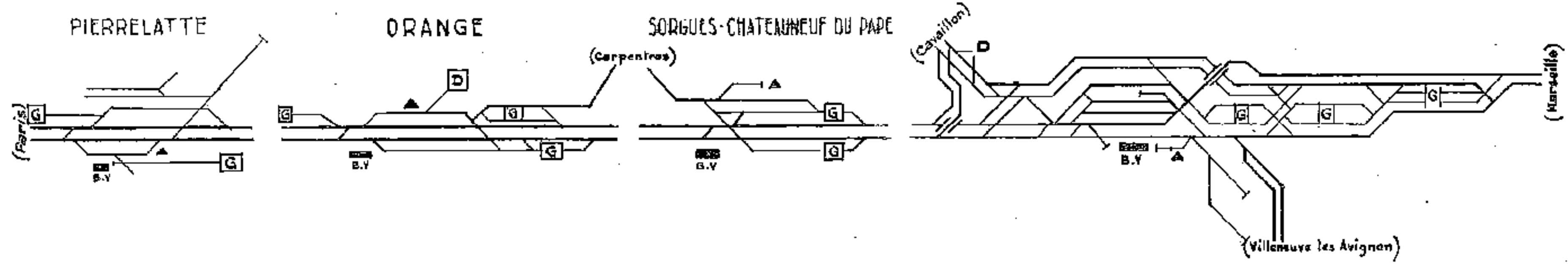


## Ligne N 600 de PARIS à LYON et MARSEILLE - Section de S<sup>t</sup> RAMBERT à MONTELLIMAR



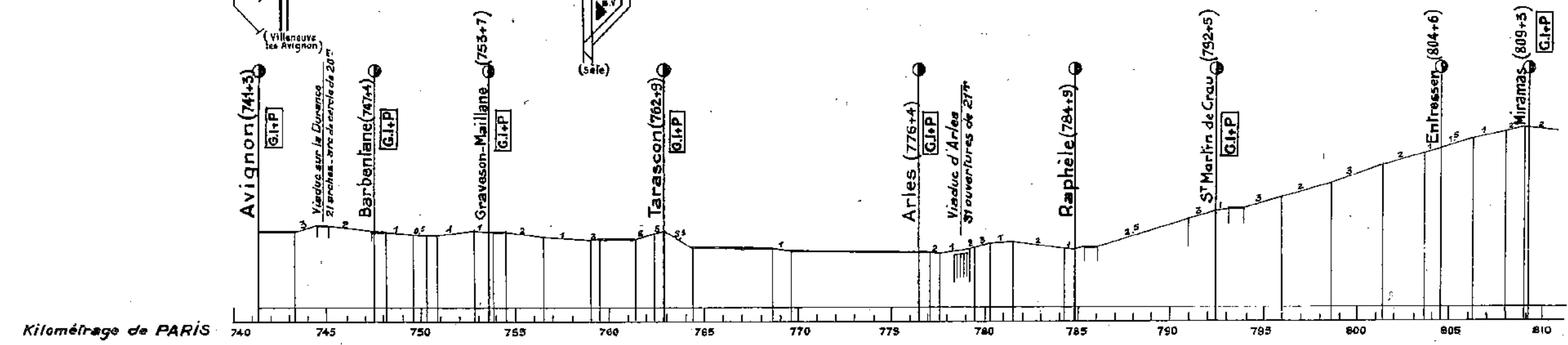
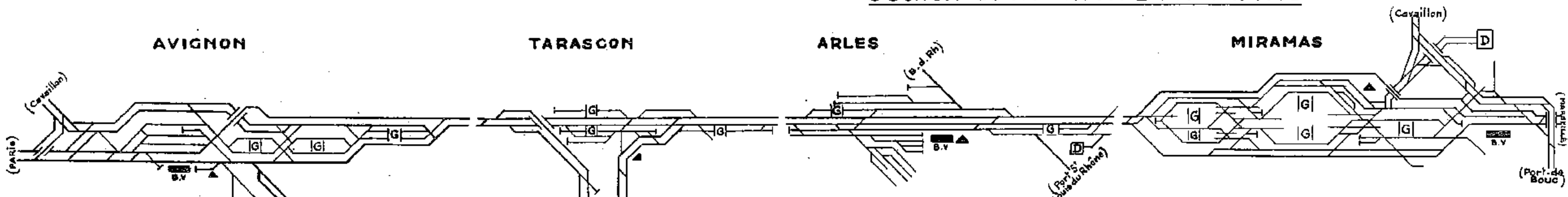
AVIGNON Ligne n° 830 de PARIS à LYON et à MARSEILLE.

Section de MONTÉLIMAR à AVIGNON.




Ligne n° 830 de PARIS à MARSEILLE

Section de AVIGNON à MIRAMAS



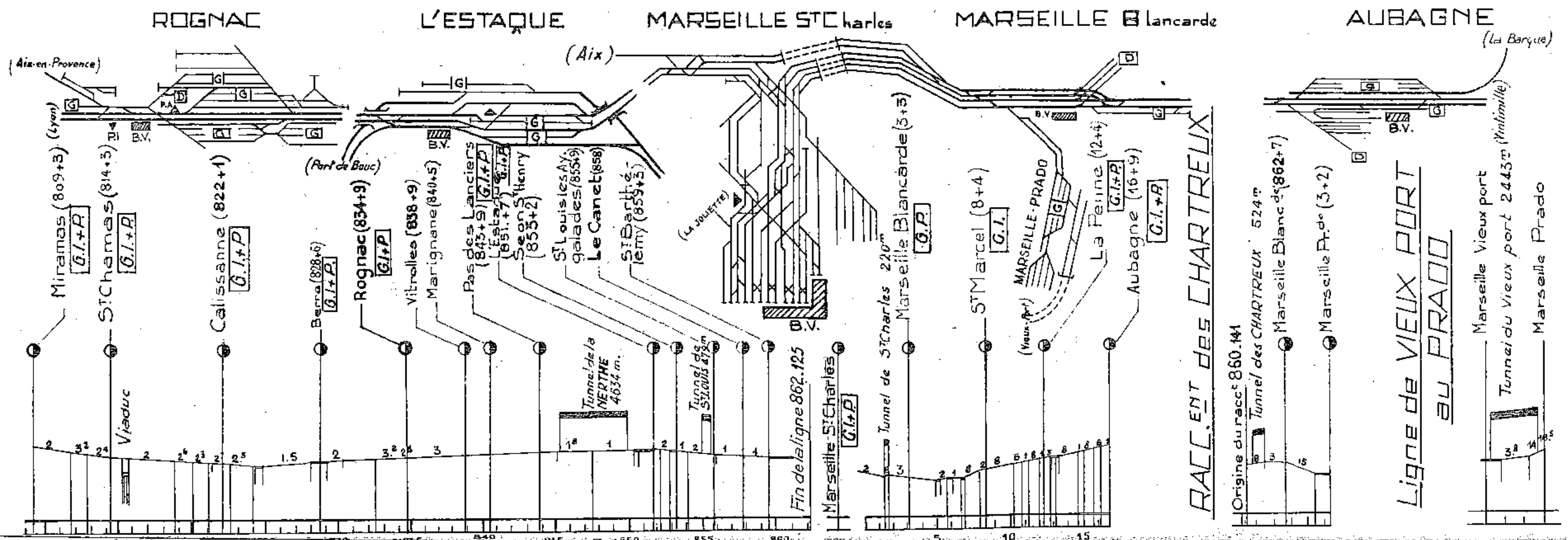
Kilométrage de PARIS



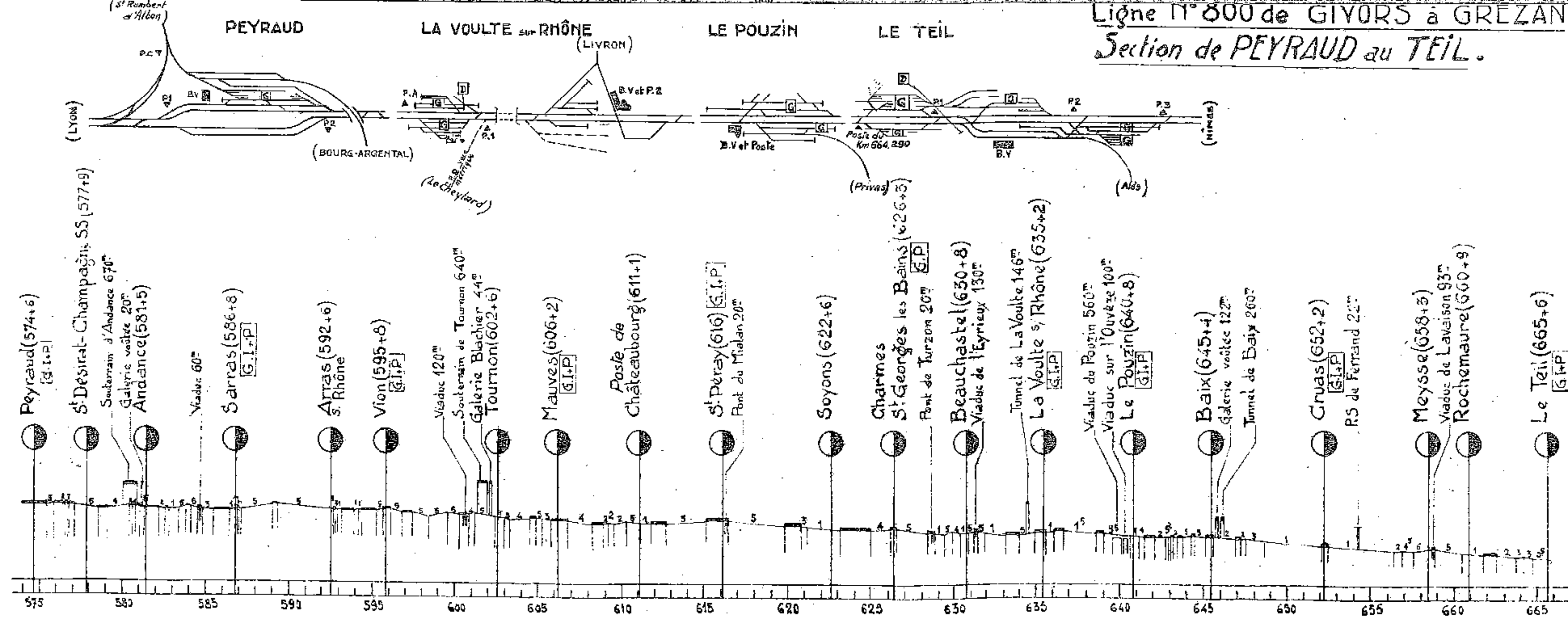


Ligne N°830 de PARIS à MARSEILLE  
Section de MIRAMAS à MARSEILLE

Ligne N°930 de MARSEILLE à VINTIMILLE  
Section de MARSEILLE à AUBAGNE

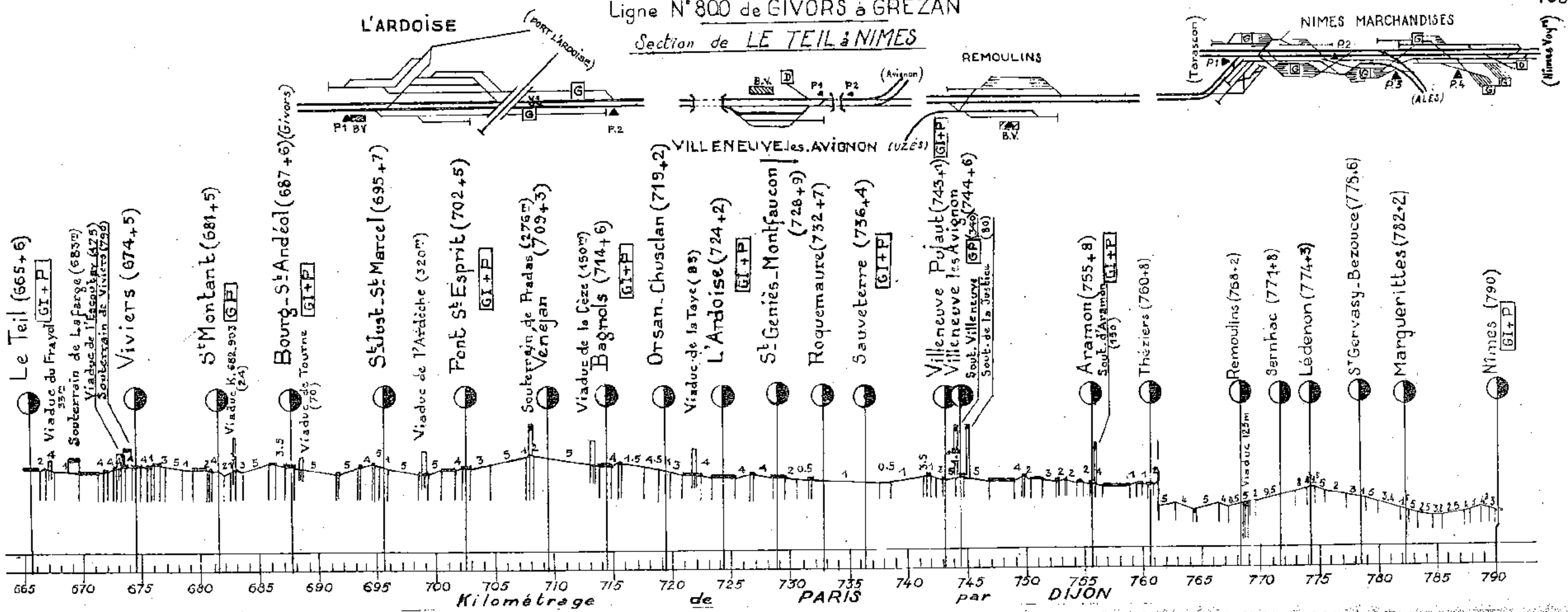


Ligne N°800 de GIVORS à GREZAN  
Section de PEYRAUD au TEIL.

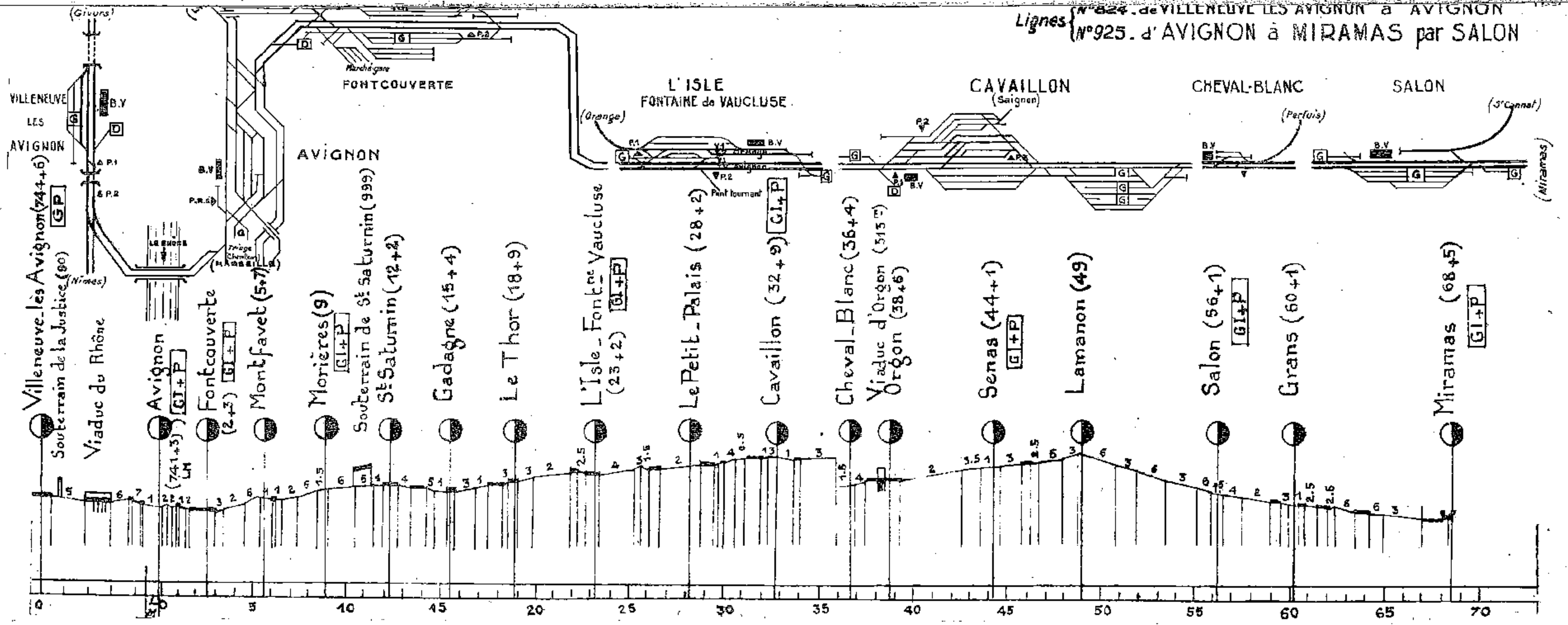


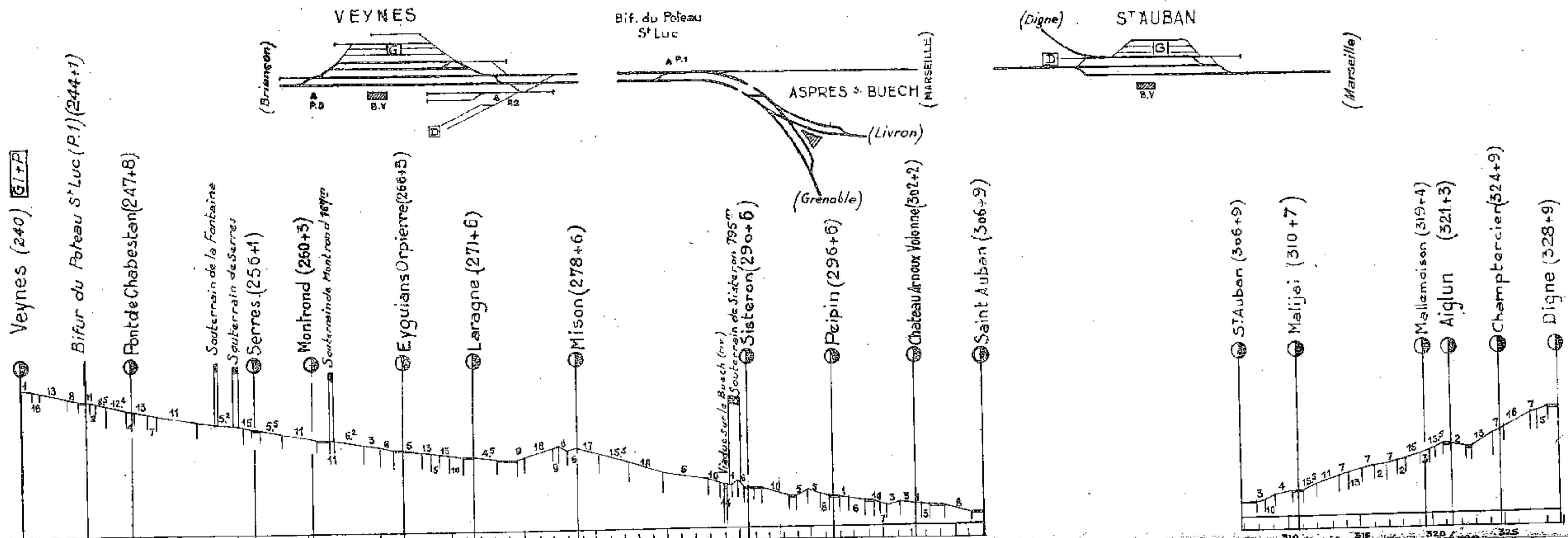
Ligne N° 800 de GIVORS à GREZAN

Section de LE TEIL à NIMES

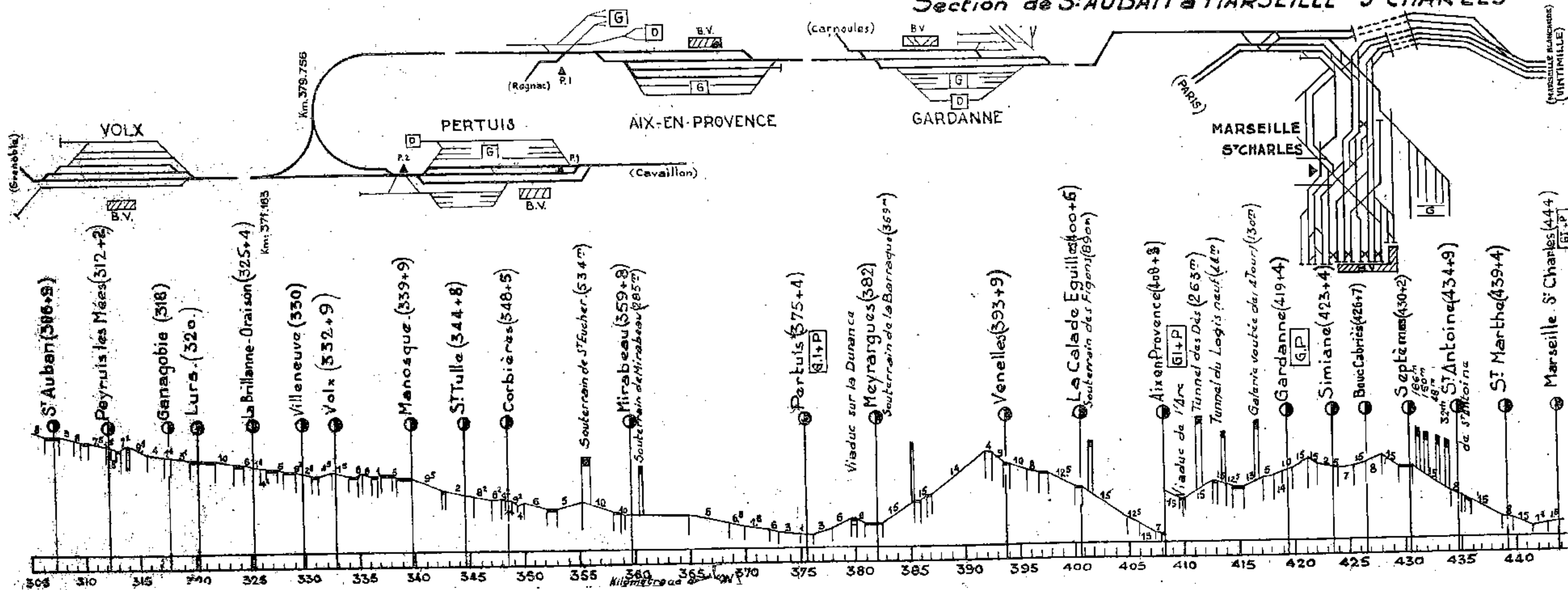


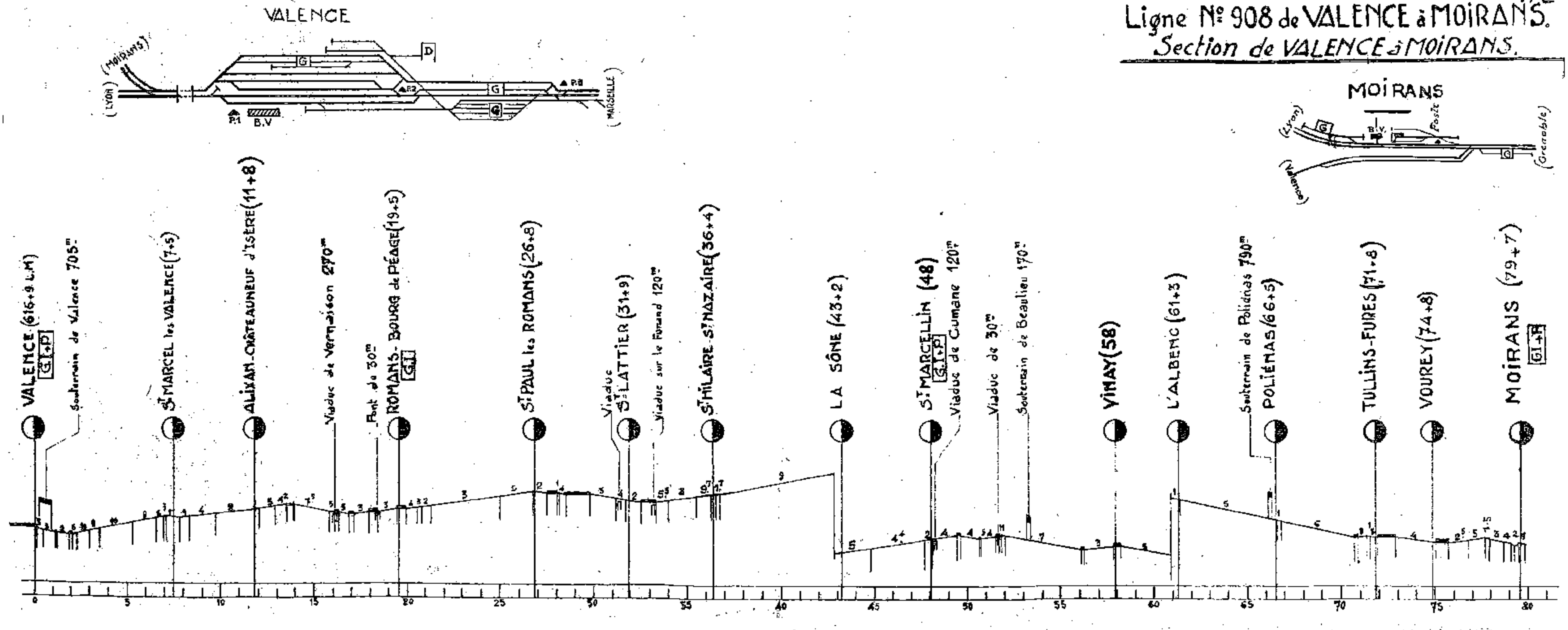
Lignes N° 824 de VILLENEUVE LES AVIGNON à AVIGNON  
N° 925 d'AVIGNON à MIRAMAS par SALON



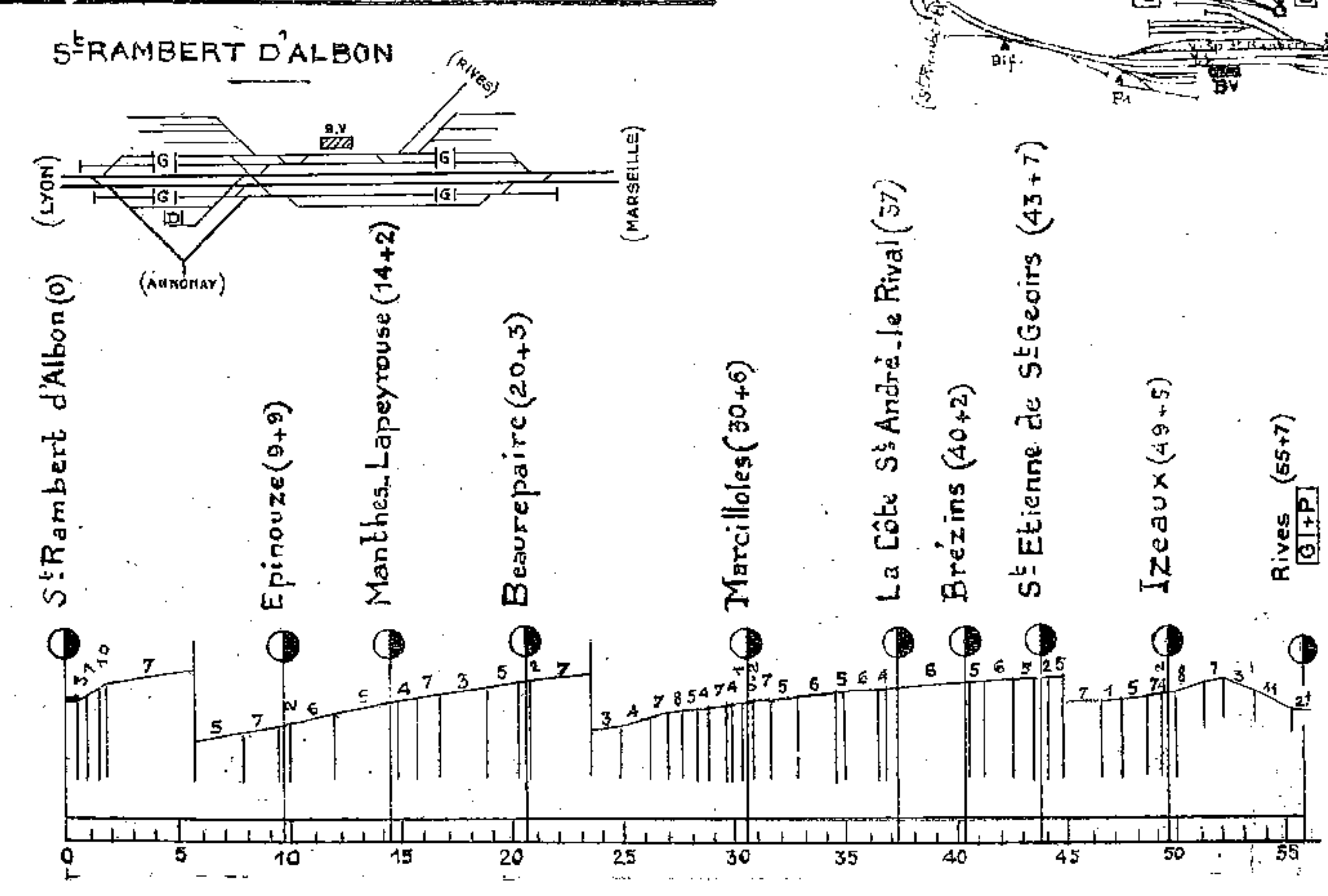


Ligne N° 905 de LYON à MARSEILLE S'CHARLES par GRENOBLE  
 Section de STAUBAN à MARSEILLE S'CHARLES

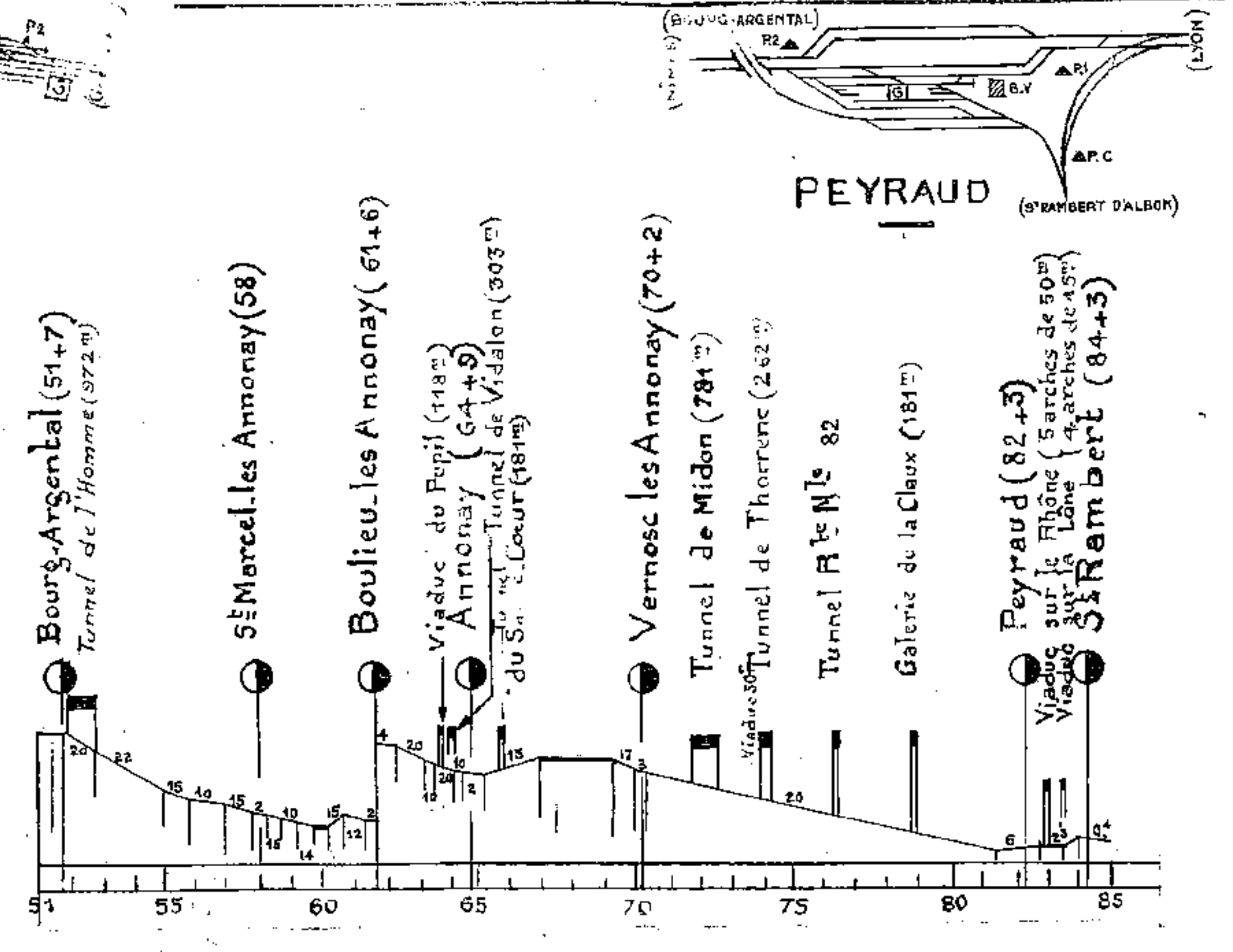




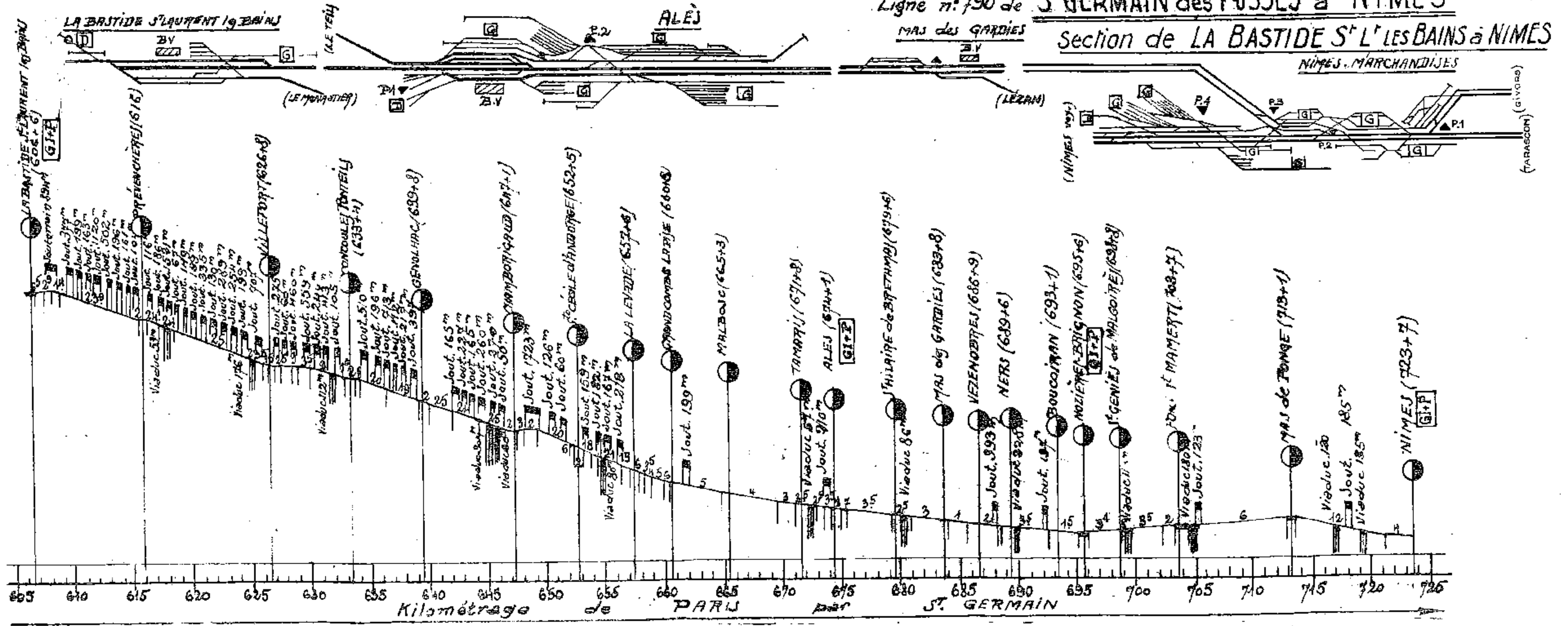
Ligne N° 507 de St-Rambert d'Albon à Rives  
Section de St-Rambert à RIVES



Ligne N° 757 de TIRMINY à St-Rambert d'Albon  
Section de St-Rambert à PEYRAUD et à BOURG-ARGENTAL



Ligne n° 790 de ST GERMAIN des FOSSES à NIMES  
MAS des GARDIES  
Section de LA BASTIDE S' L' LES BAINS à NIMES



Kilométrage de PARIS par ST GERMAIN NIMES