




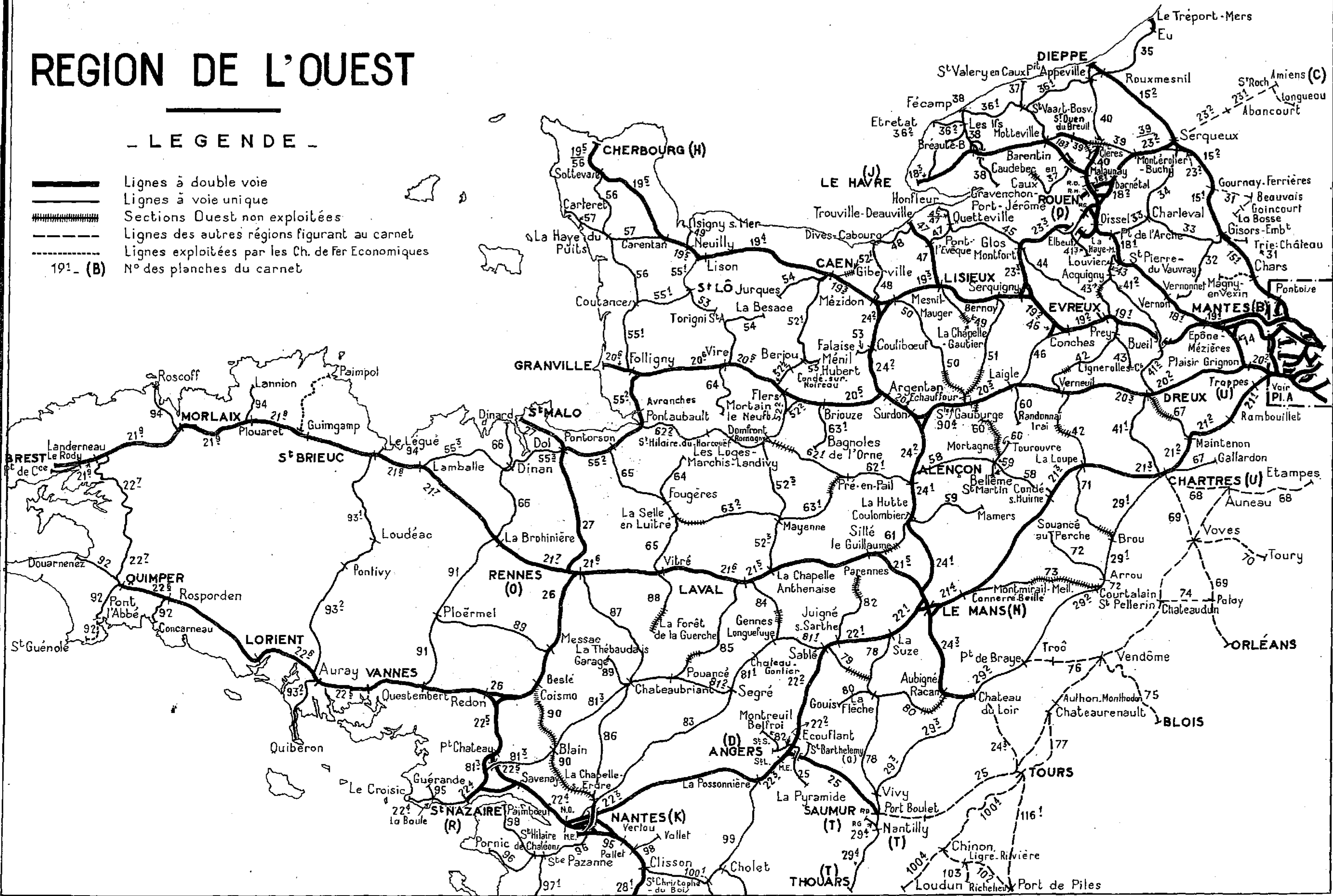


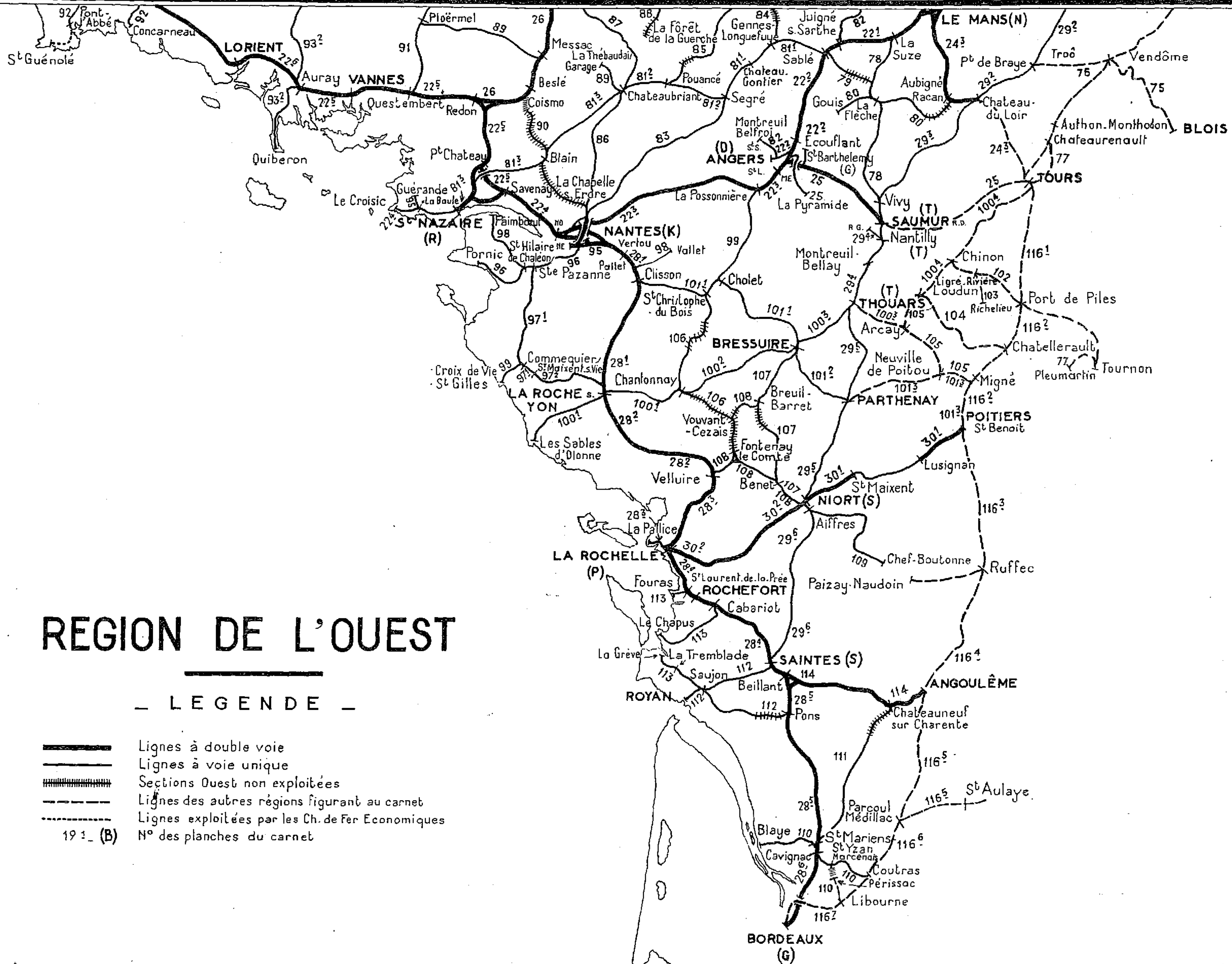
REGION DE L'OUEST

LEGENDE

-  Lignes à double voie
-  Lignes à voie unique
-  Sections Ouest non exploitées
-  Lignes des autres régions figurant au carnet
-  Lignes exploitées par les Ch. de Fer Economiques






191 - (B) N° des planches du carnet



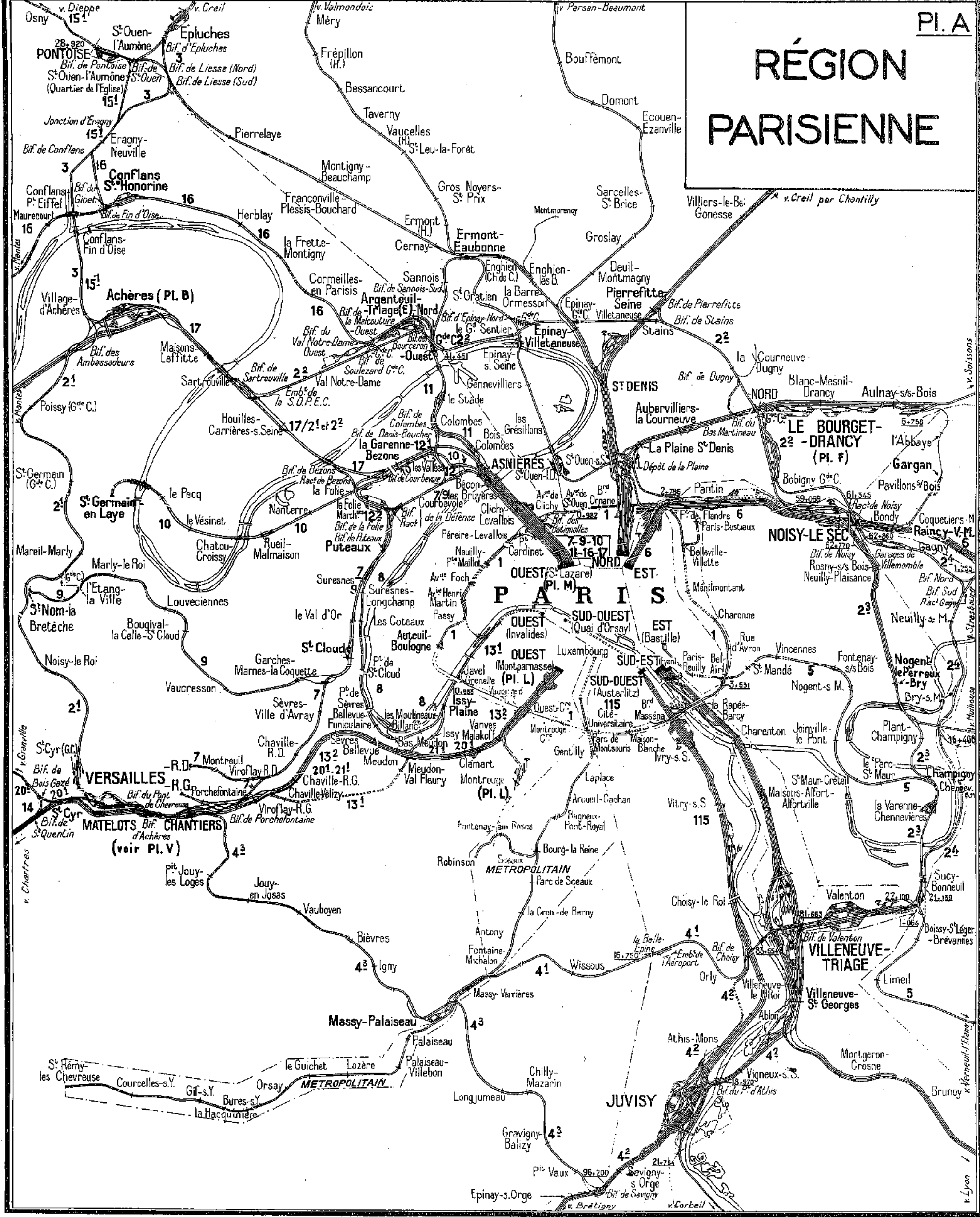


REGION DE L'OUEST

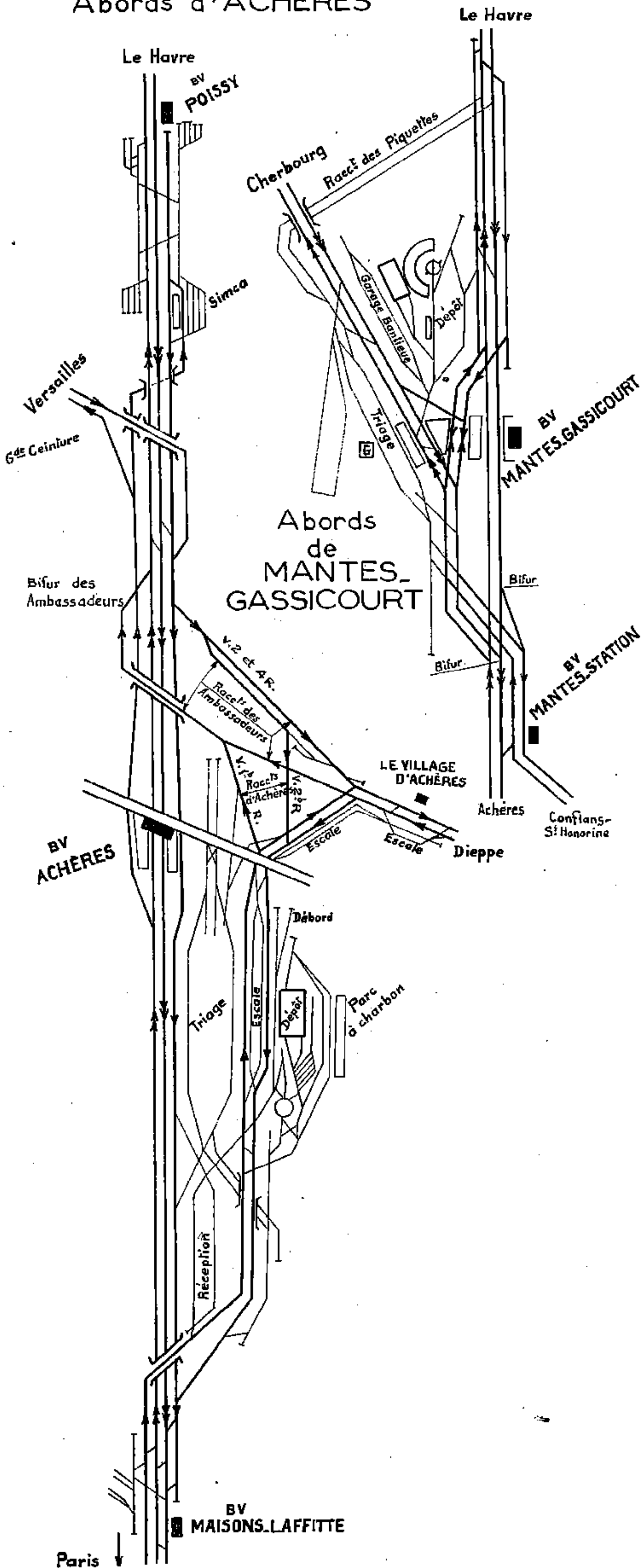
— LEGENDE —

-  Lignes à double voie
-  Lignes à voie unique
-  Sections Ouest non exploitées
-  Lignes des autres régions figurant au carnet
-  Lignes exploitées par les Ch. de Fer Economiques
- 191_ (B) N° des planches du carnet

RÉGION PARISIENNE



Abords d'ACHÈRES



AMIENS LONGUEAU ET SAINT-ROCH

Abancourt
et St Omer en Chaussée

Abbeville

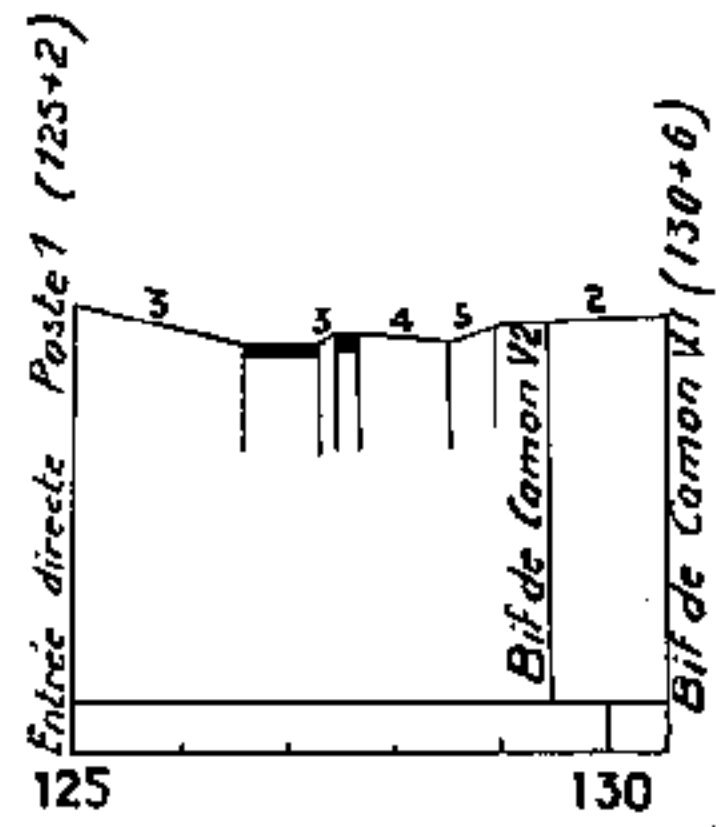
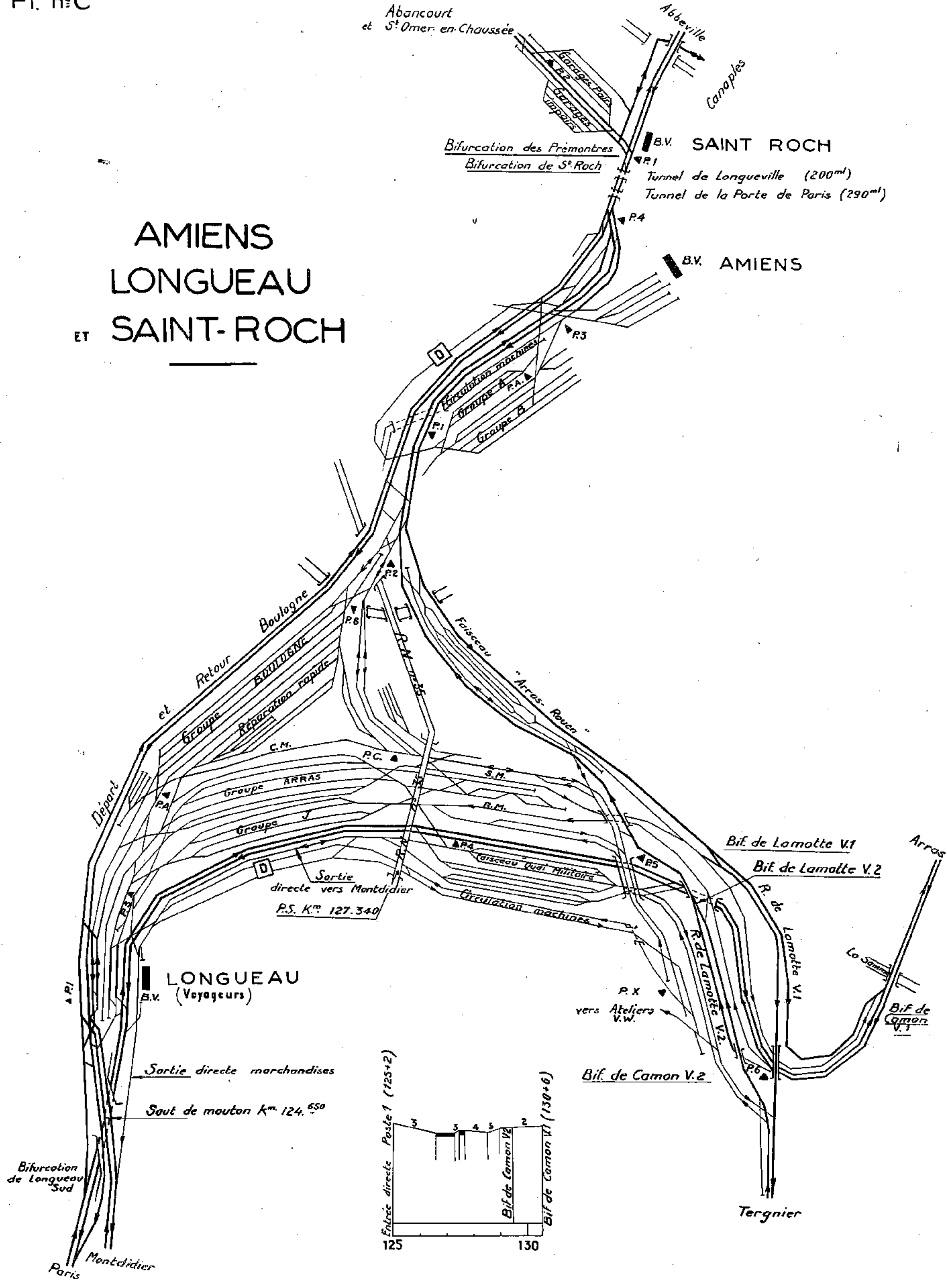
Canaples

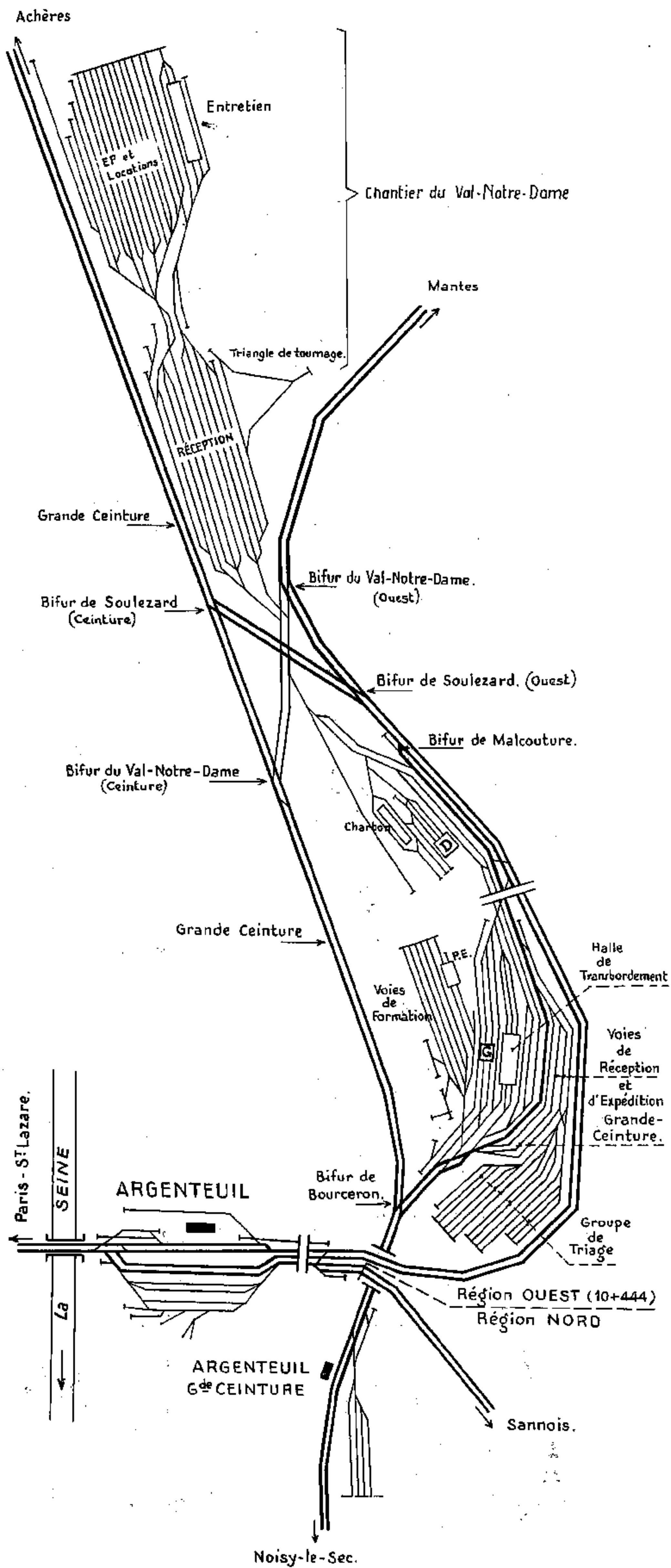
B.V. SAINT ROCH

Tunnel de Longueville (200^m)

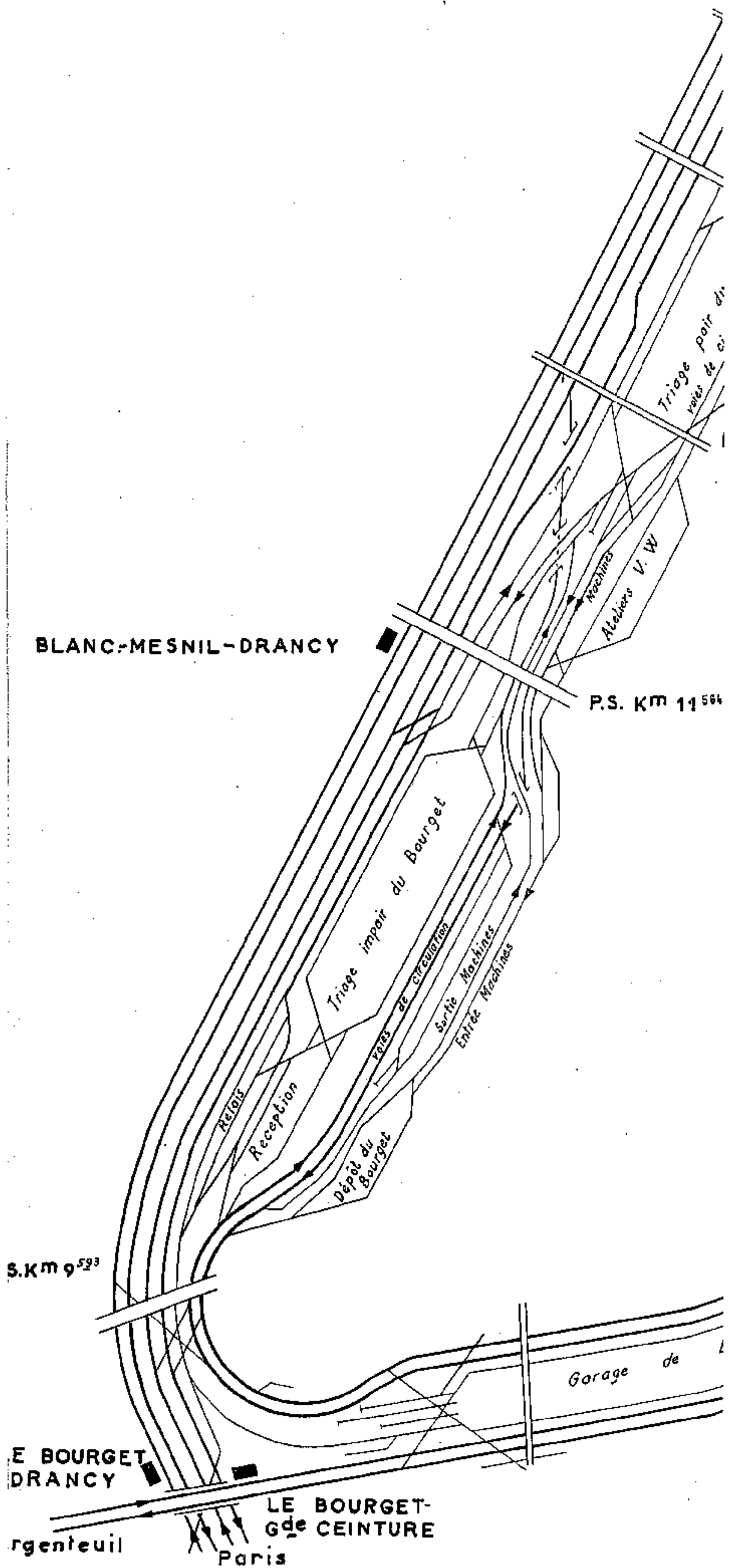
Tunnel de la Porte de Paris (290^m)

B.V. AMIENS



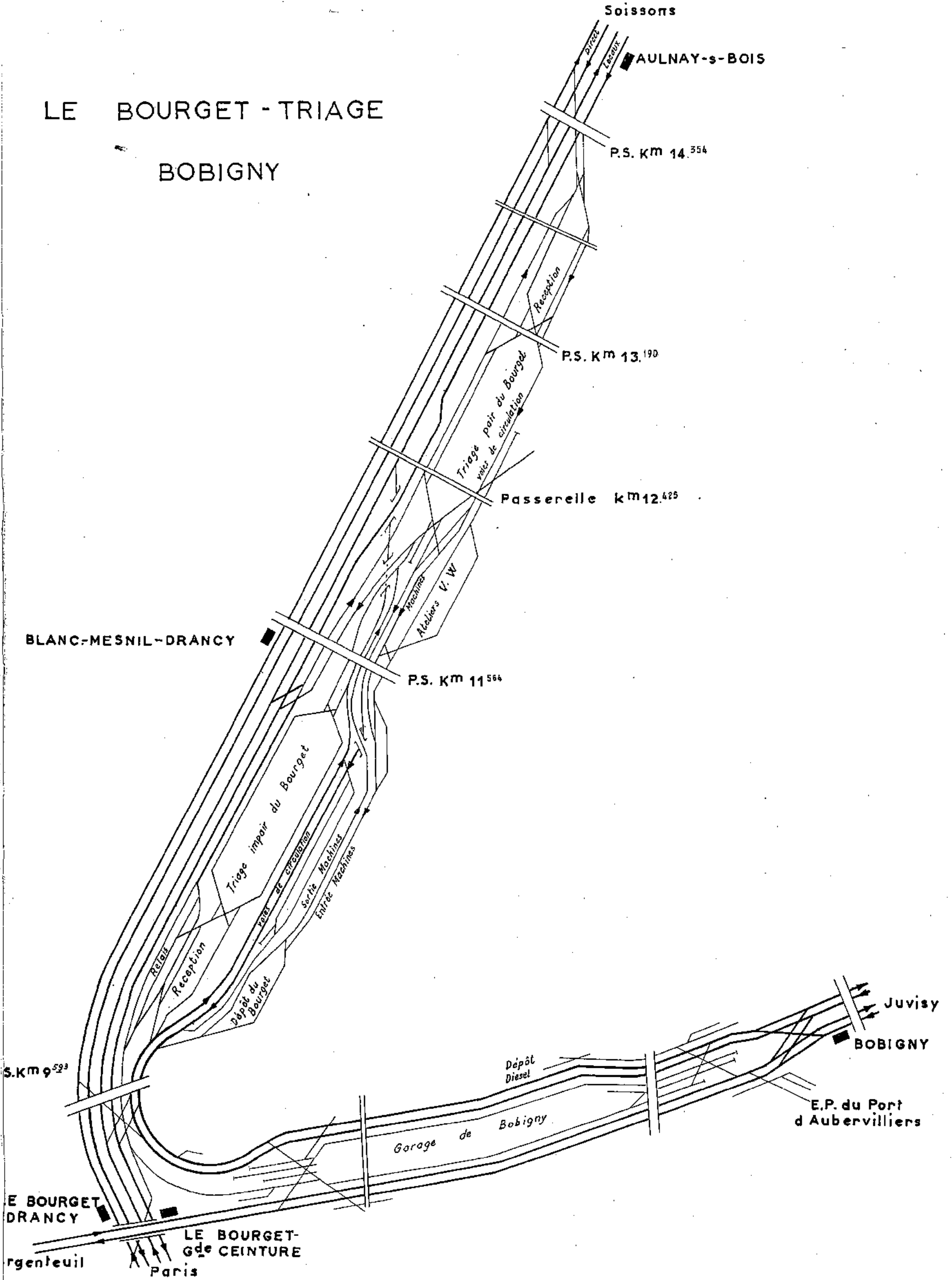


LE BOURGET - TRIAGE
BOBIGNY



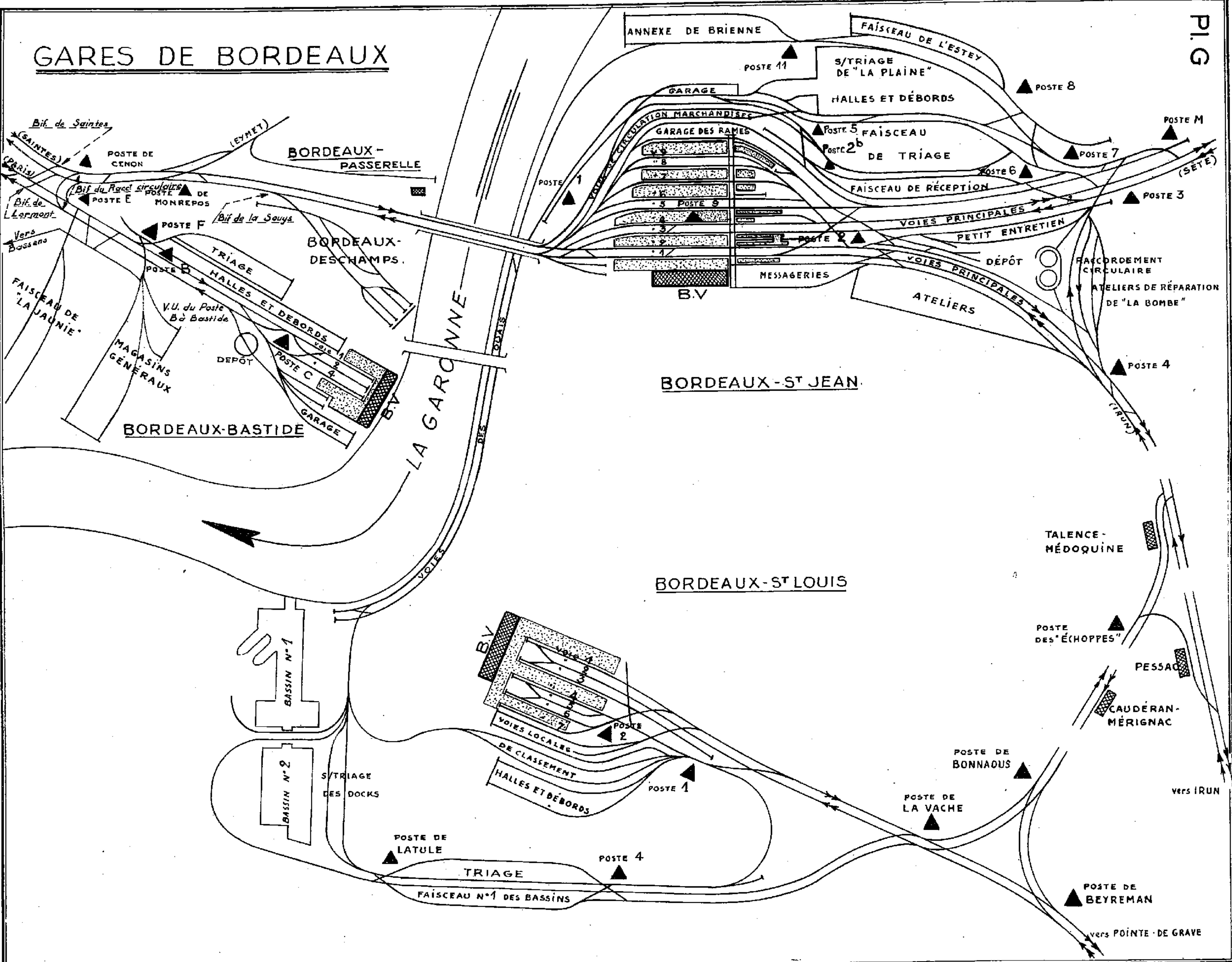
LE BOURGET - TRIAGE

BOBIGNY

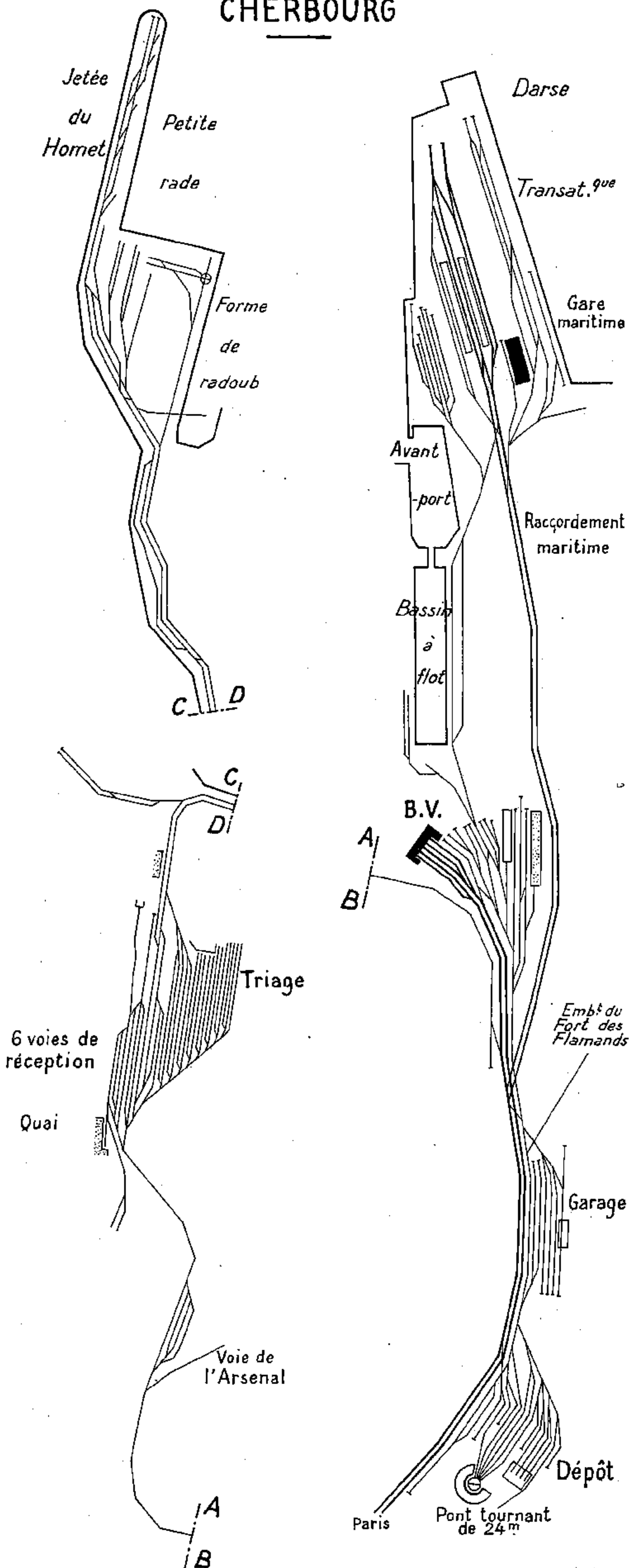


GARES DE BORDEAUX

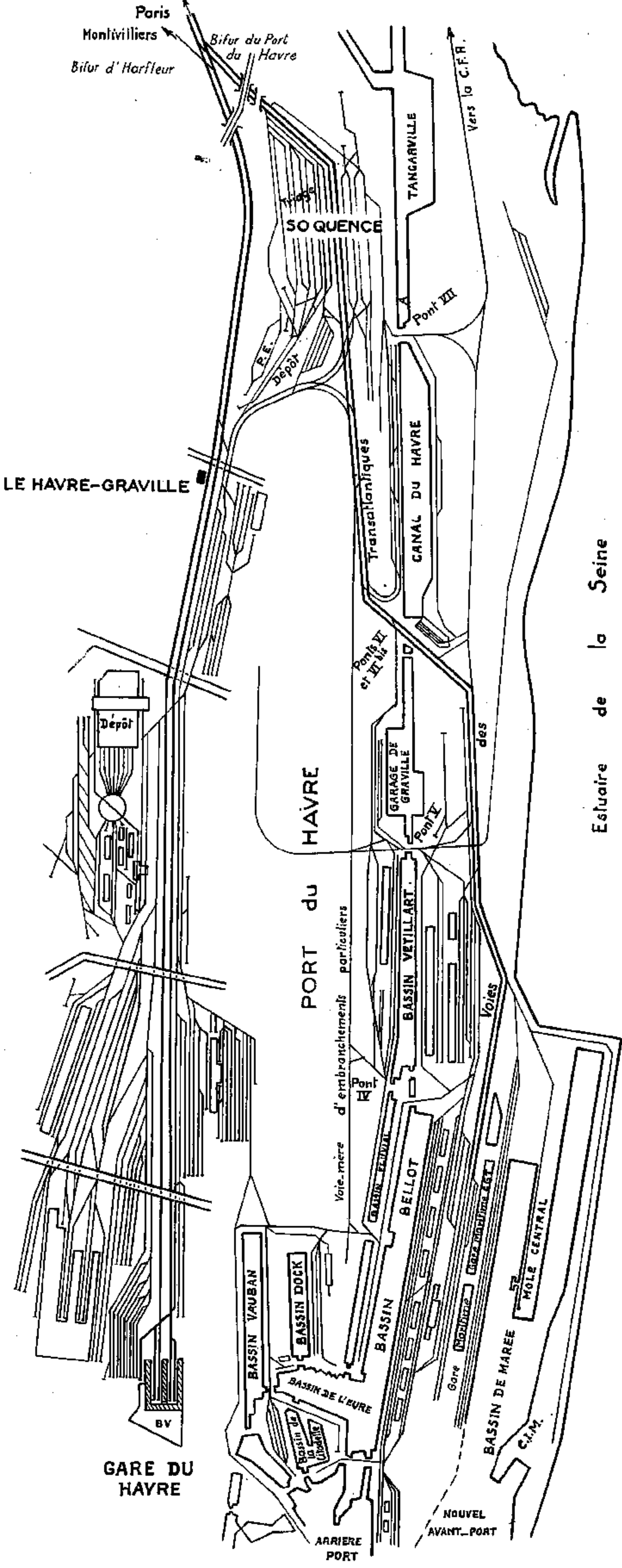
P.I.G



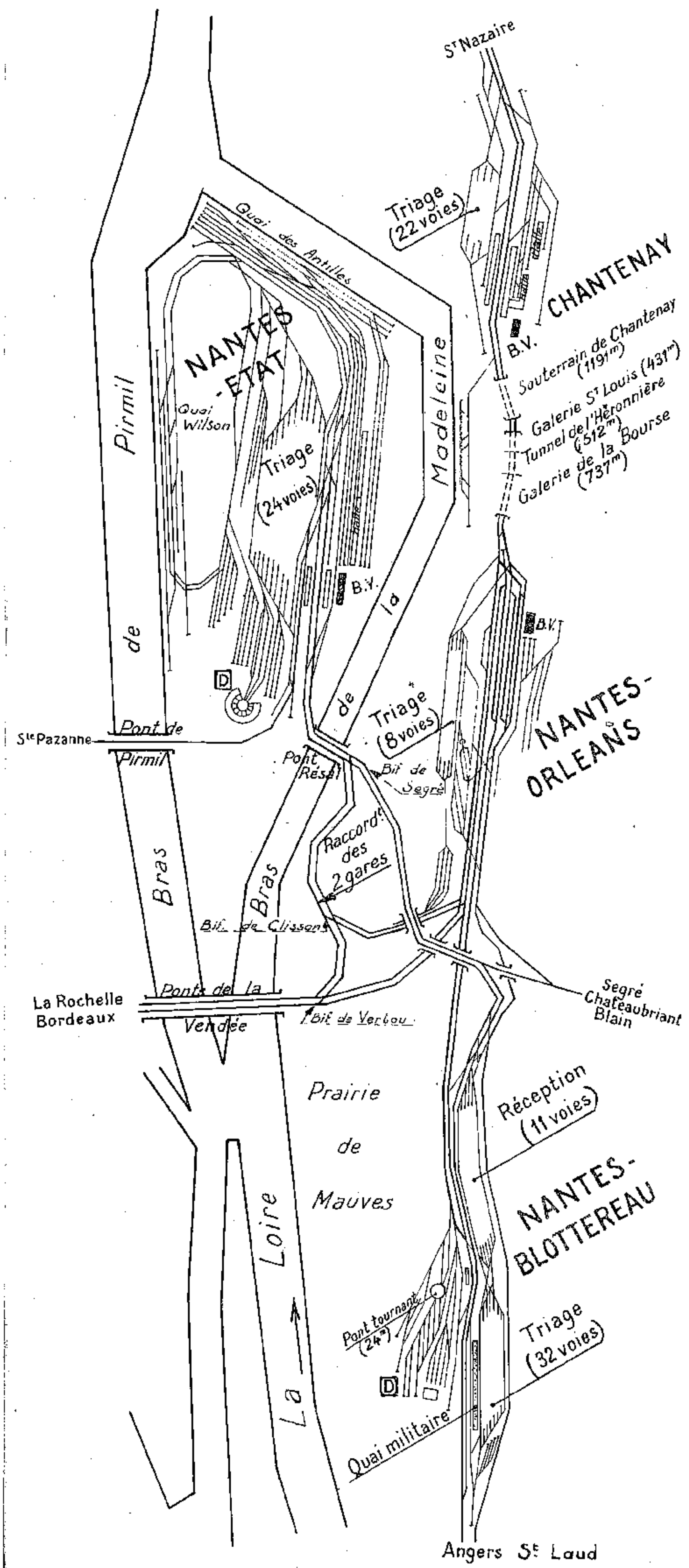
CHERBOURG

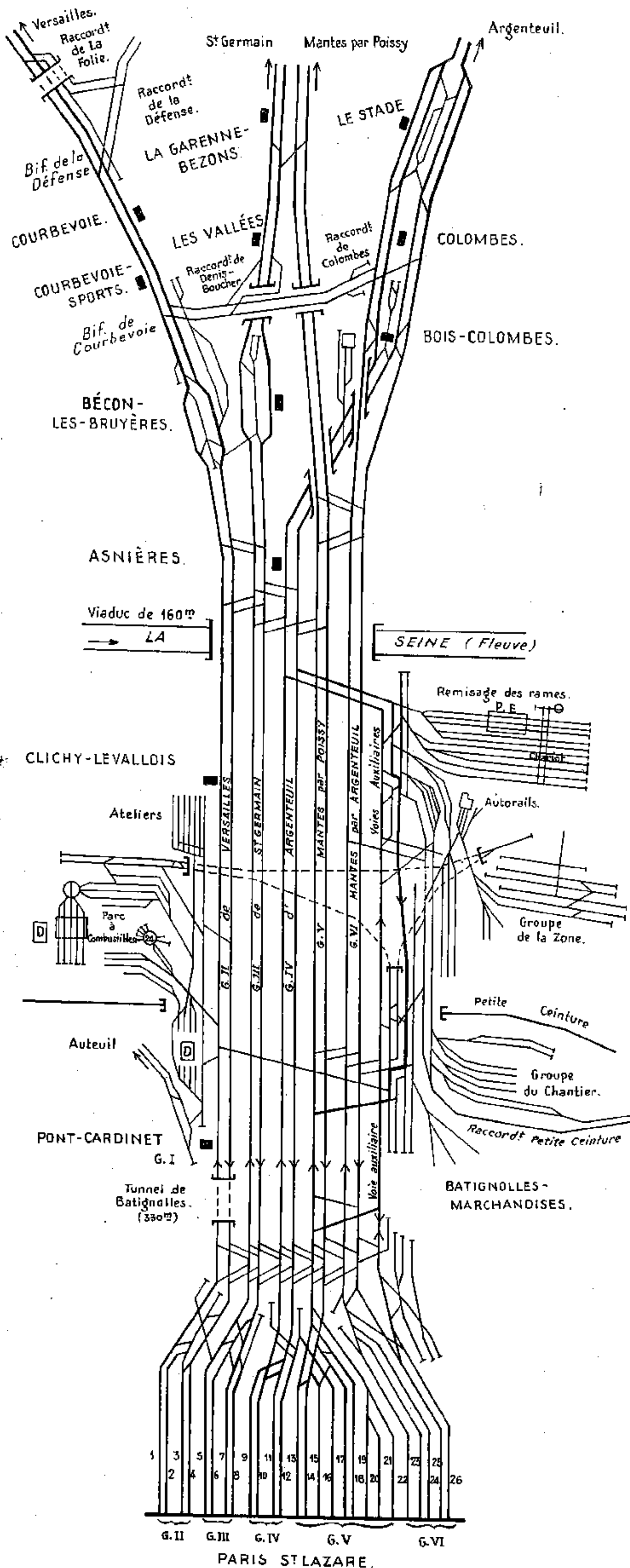
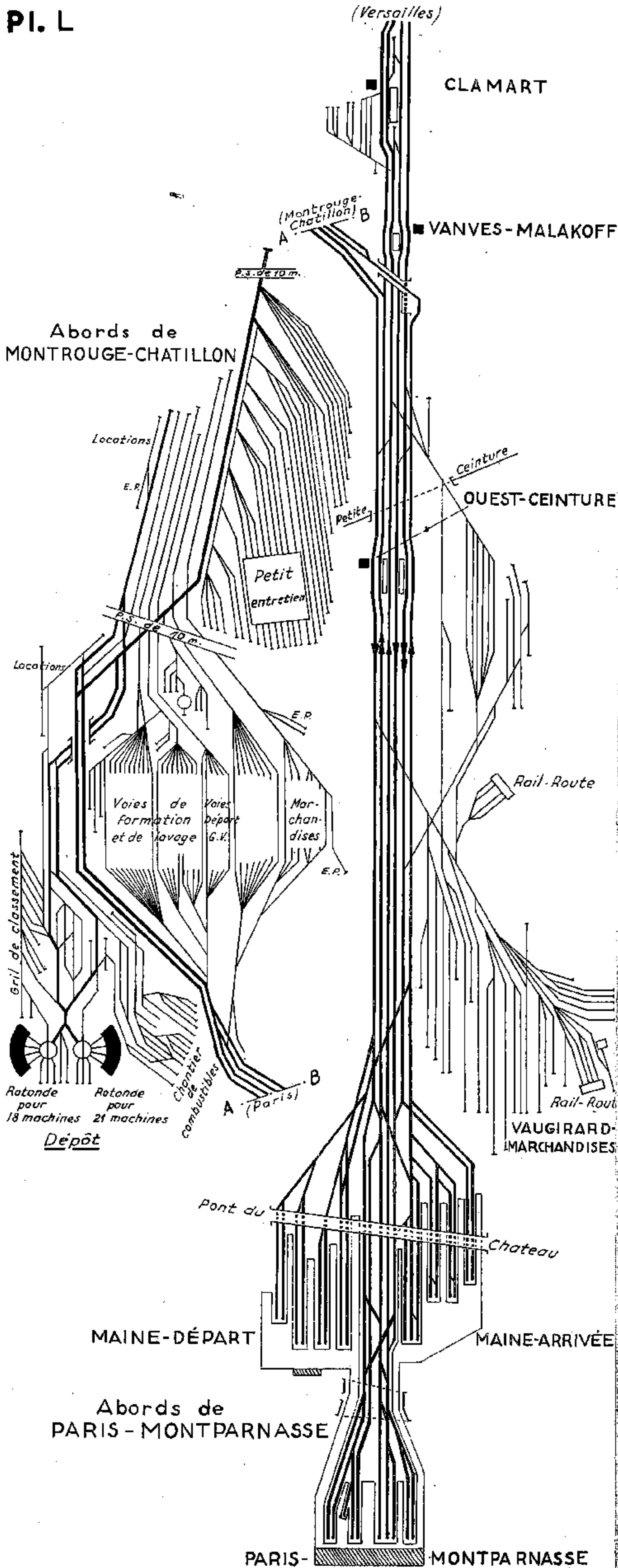


ABORDS du HAVRE

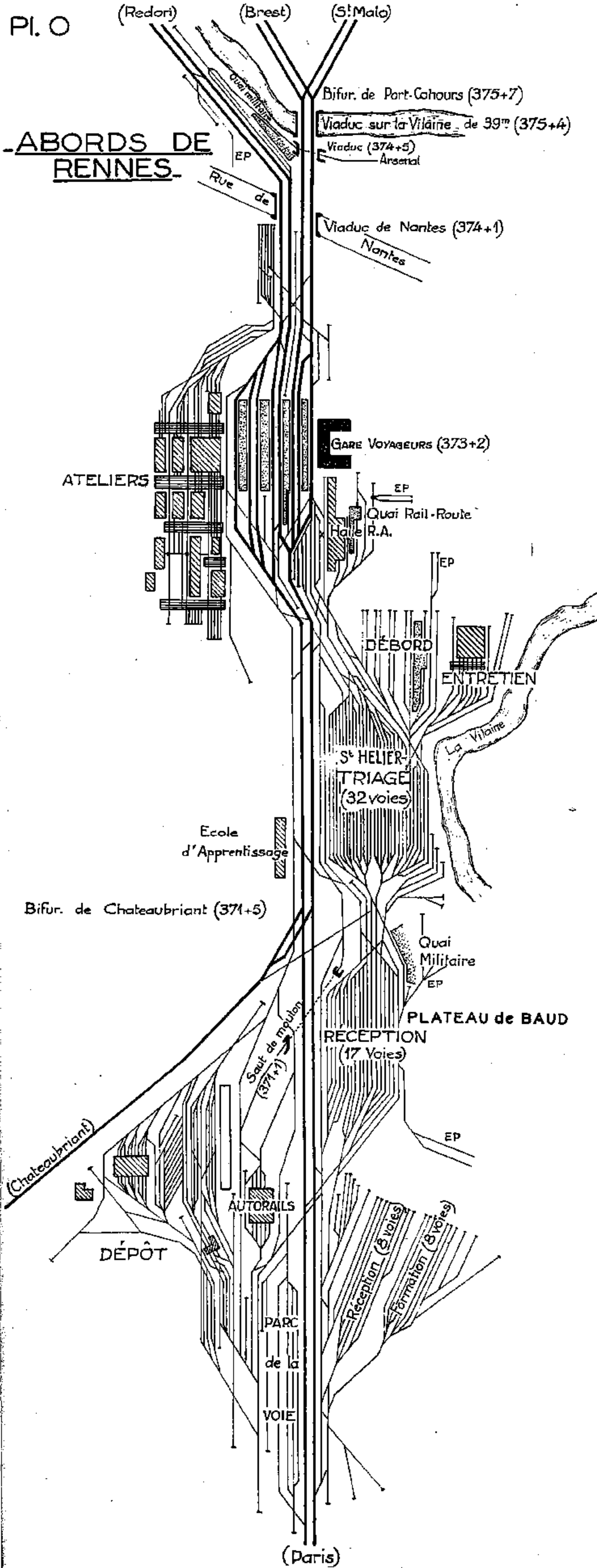
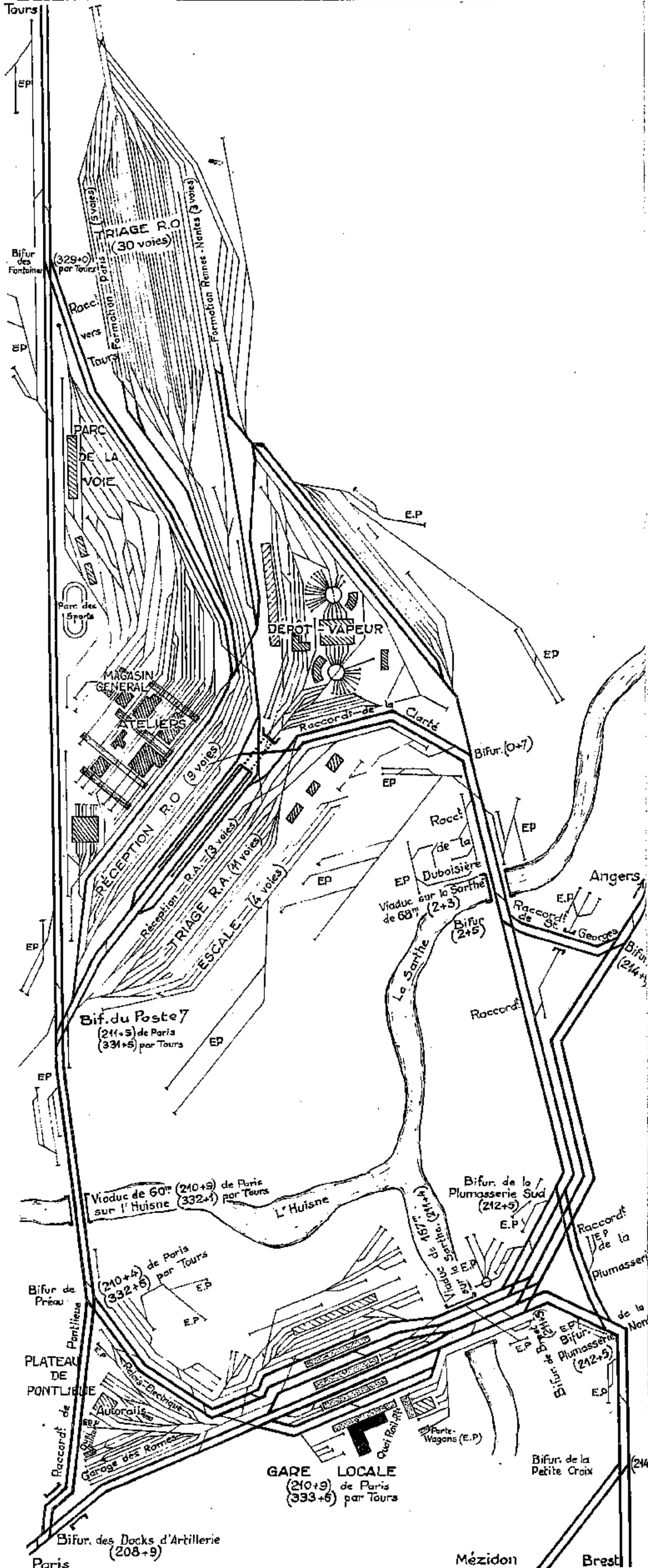


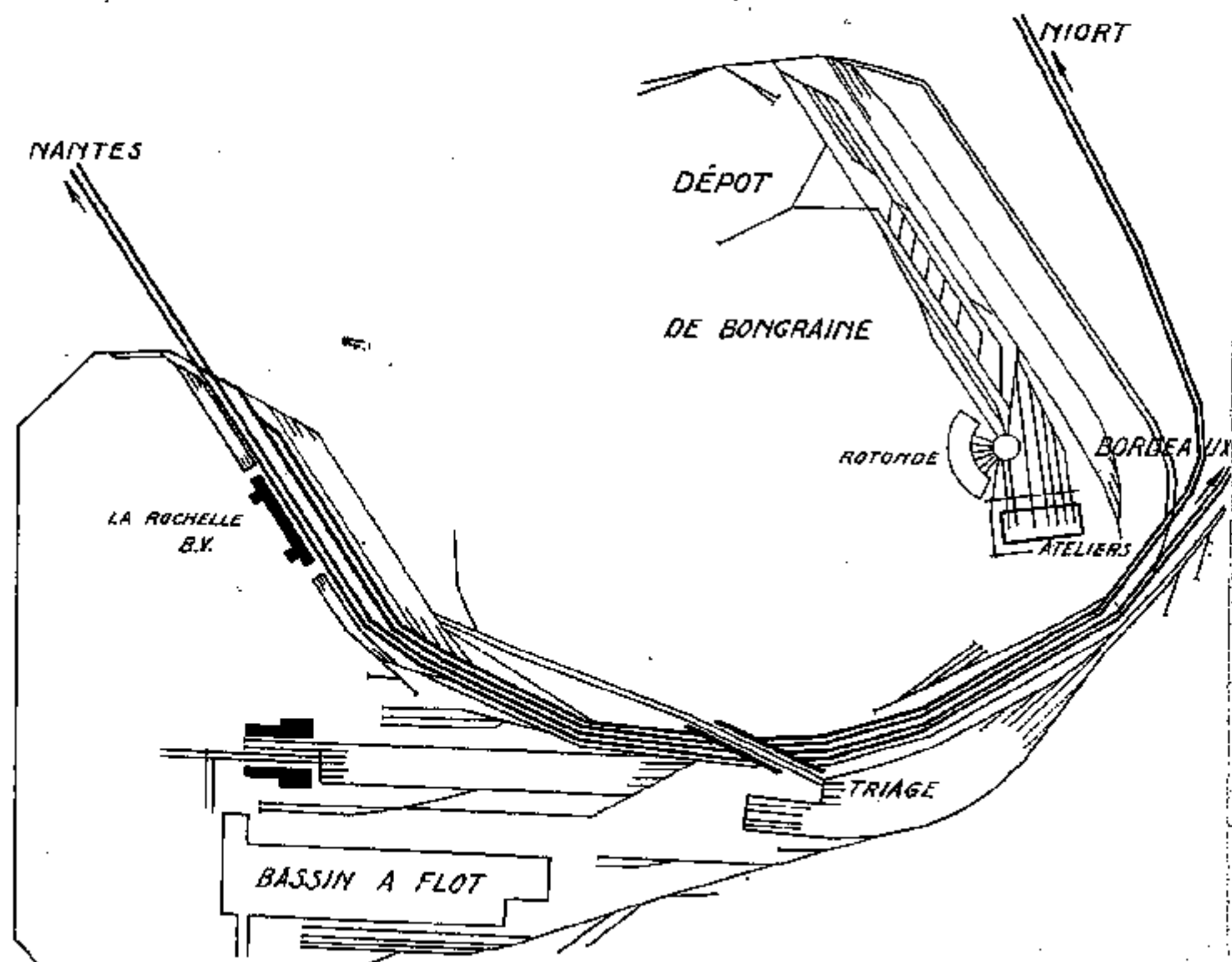
NANTES



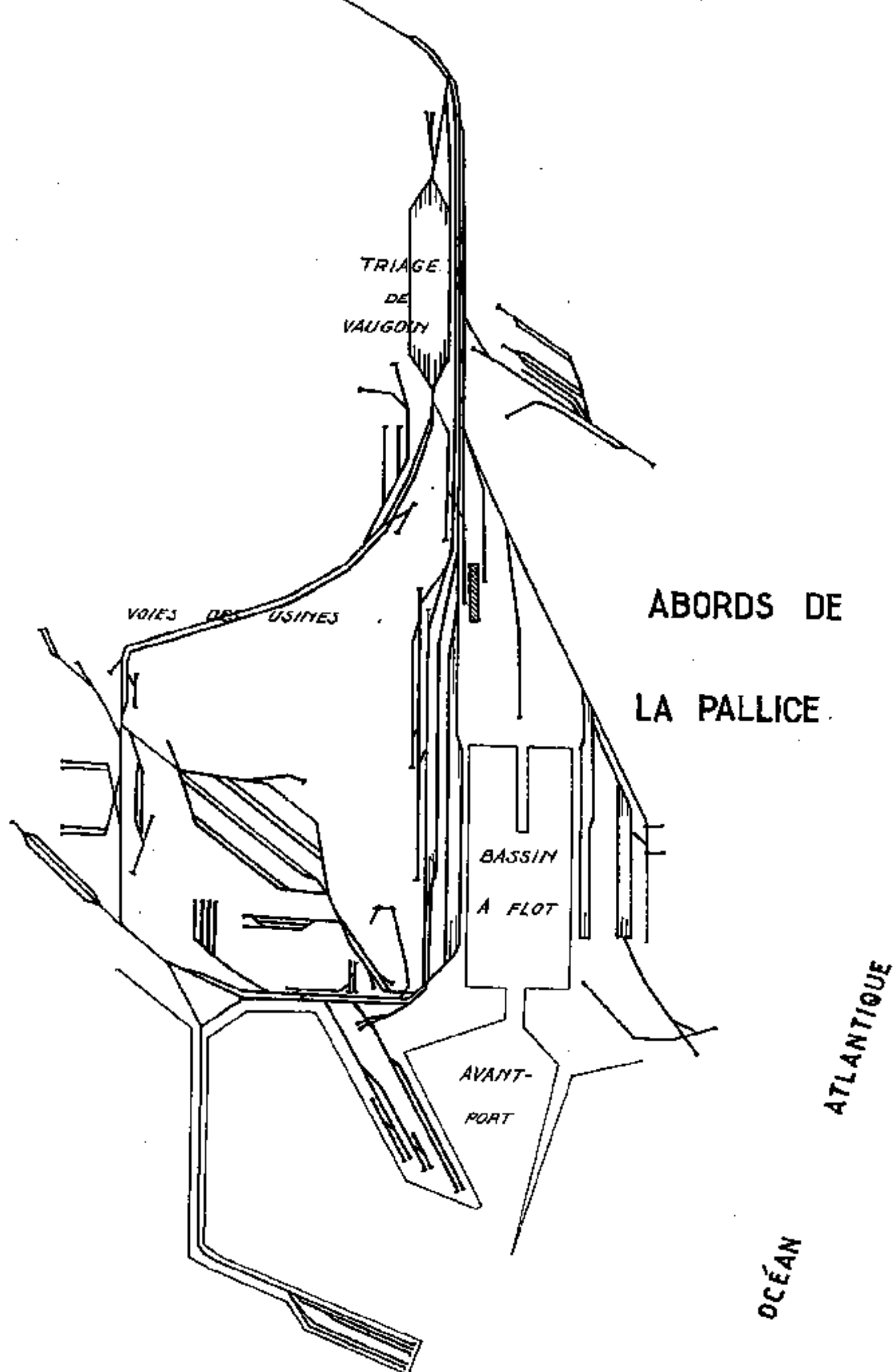


PI. N ABORDS DU MANS

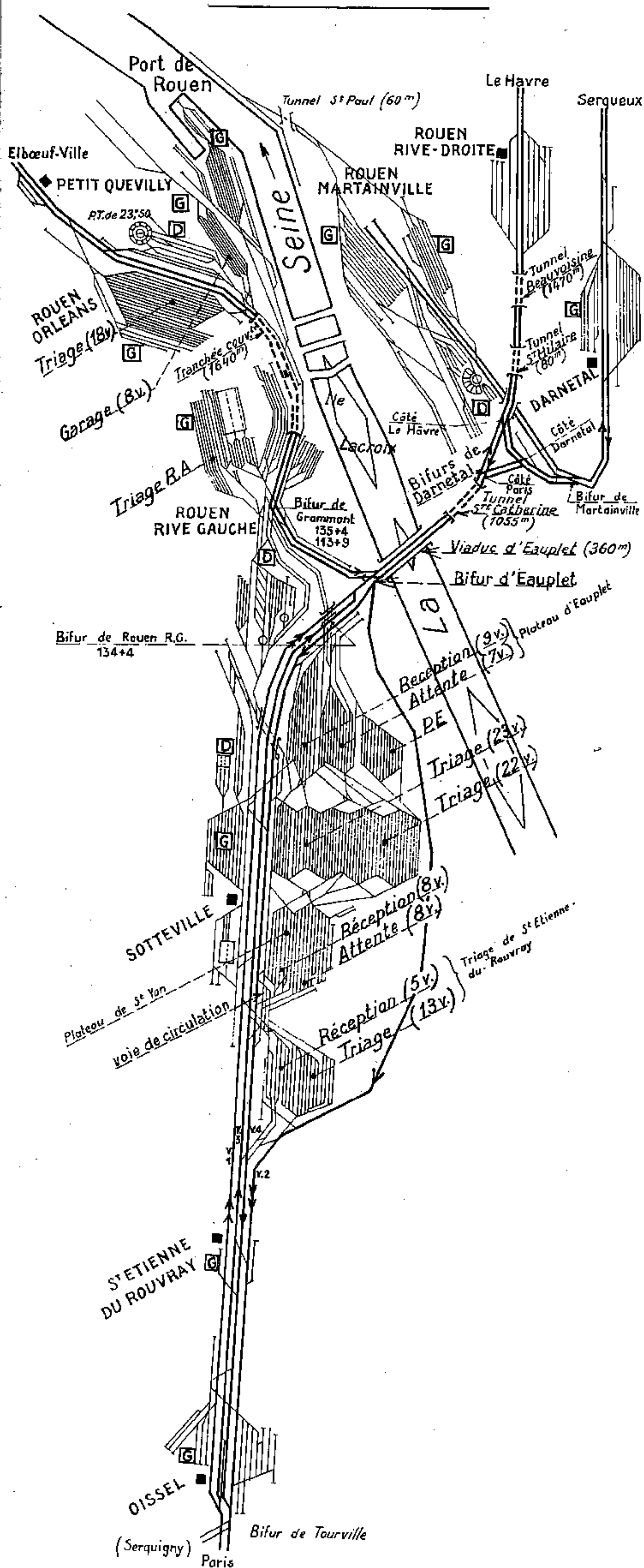




ABORDS DE LA ROCHELLE-VILLE

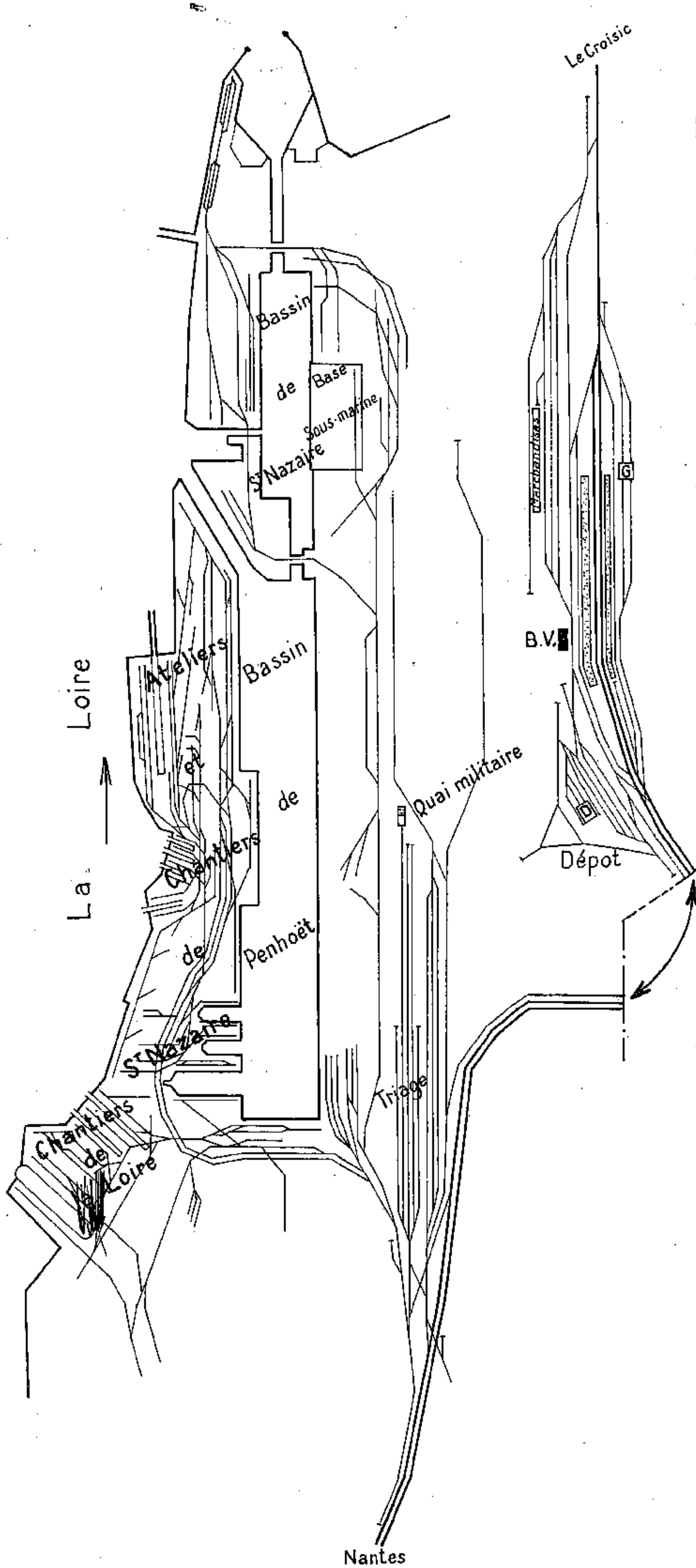


ABORDS DE LA PALLICE



Pl. R

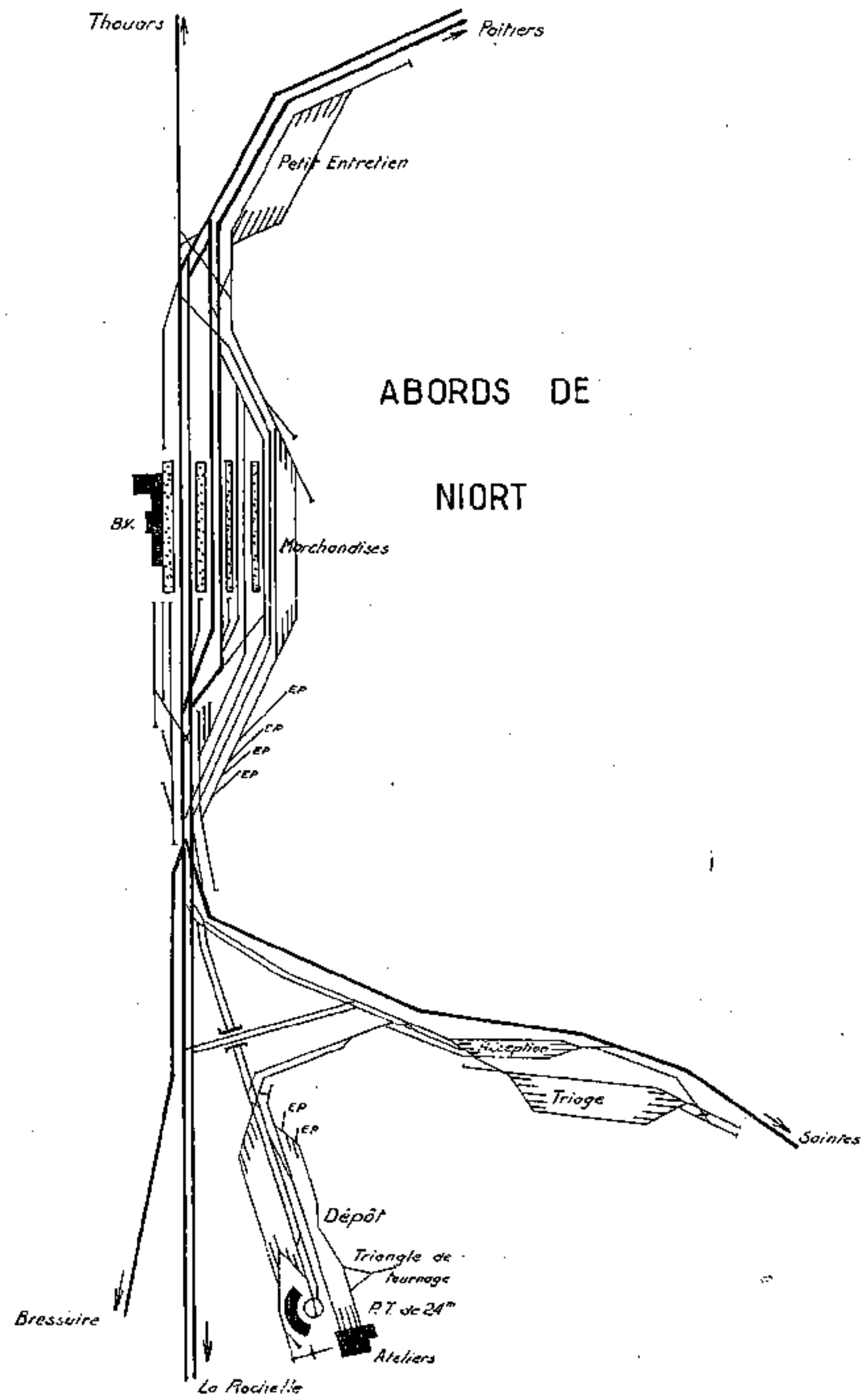
ST. NAZAIRE



Pl. S

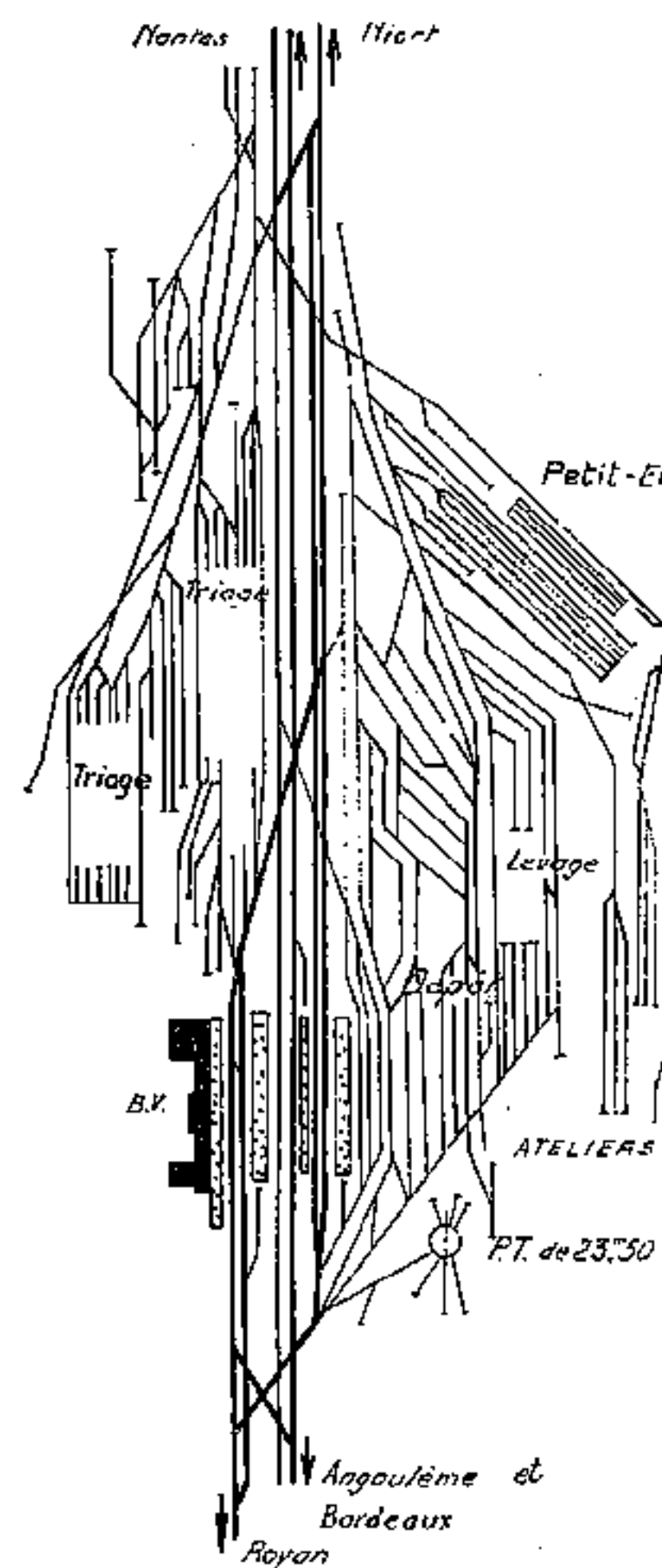
ABORDS DE NIORT

NIORT

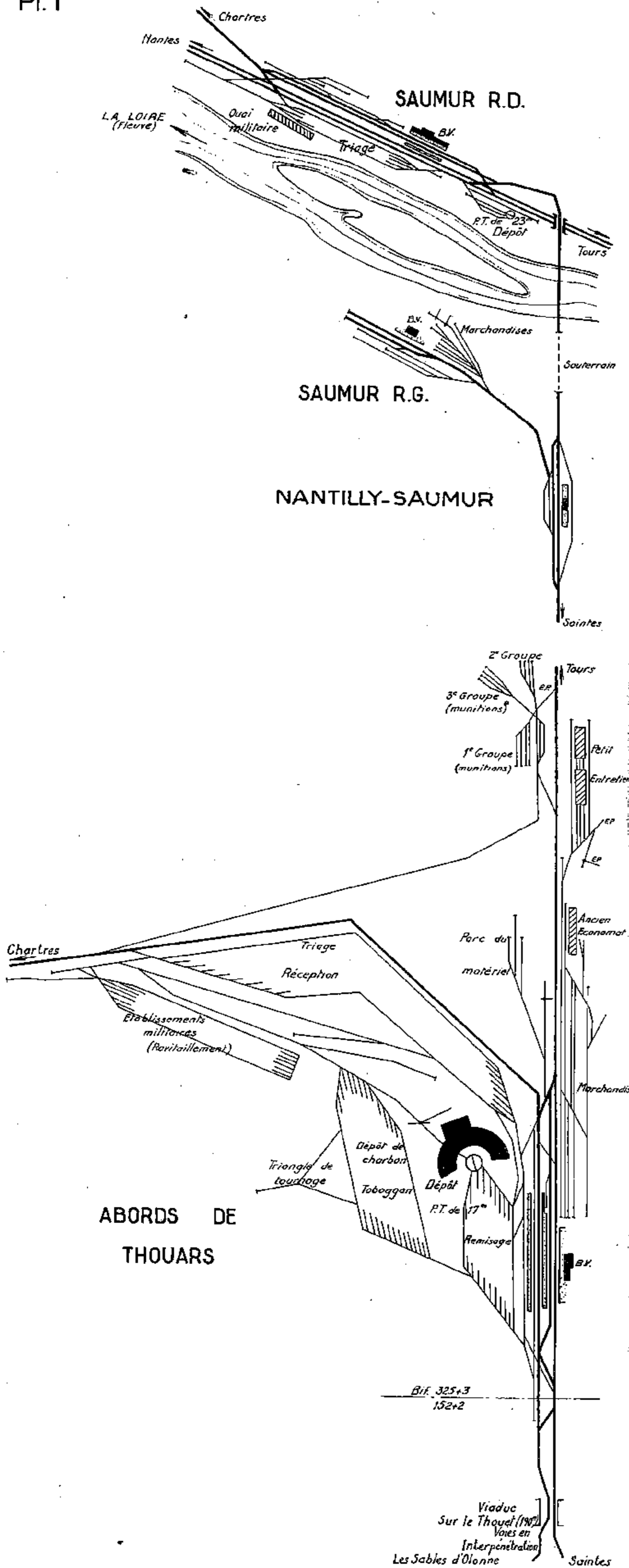


ABORDS DE SAINTES

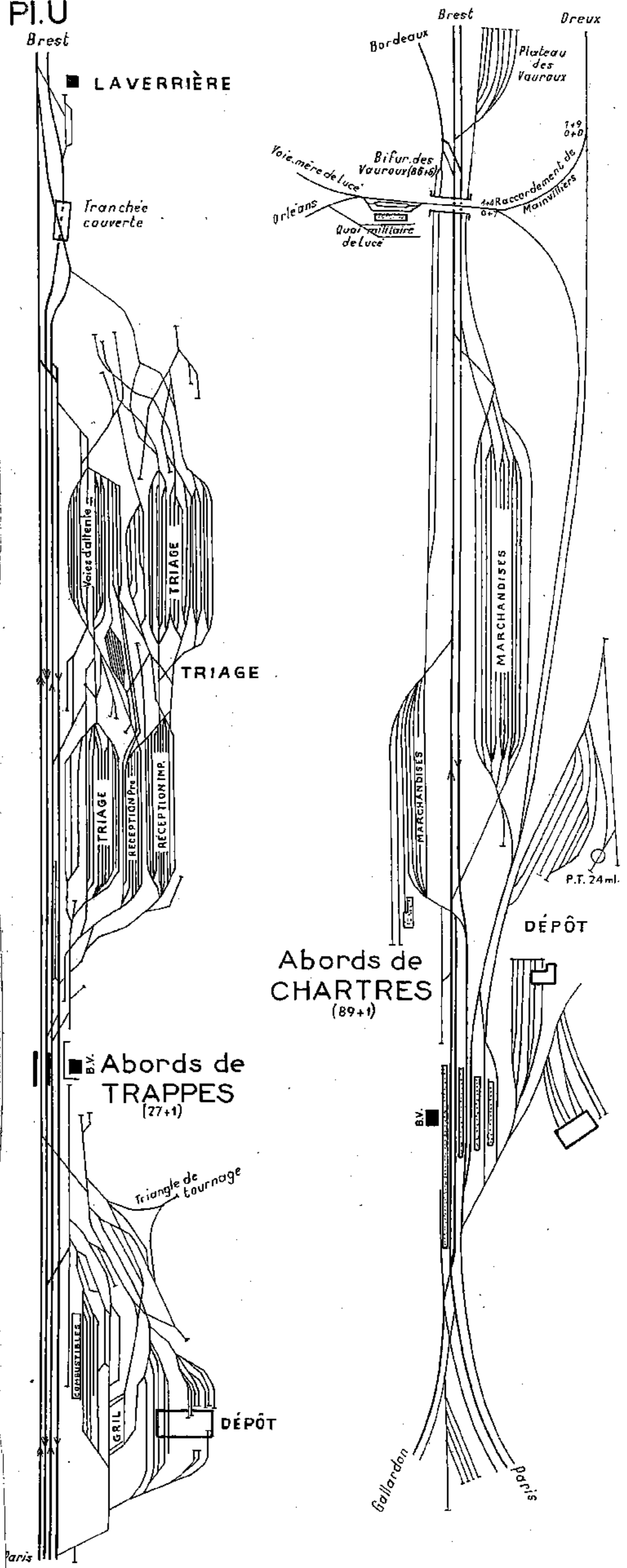
SAINTEs



Pl.T



Pl.U



Brest
Granville
Bifur de St Quentin $\frac{23+236}{1+185}$
Bifur de Bois-Gazé $\frac{22+905}{0+00}$

E.P. militaire
de Satory

Bifur 21+948

Abords de
ST CYR (21+496)

B.V.

Achères

DÉPÔT

Pont
Tournant
(23+350)

Genie Militaire

Voie du Genie Militaire

Abords de
VERSAILLES -
MATELOTS

entreevoies

de grande ceinture

TRIAGE

Halle

Voies

Bifur. (17+990)

MARCHANDISES

MARCHANDISES

B.V.

Abords de
VERSAILLES -
CHANTIERS (16+562) et de
PORCHEFONTAINE

Remise à locomoteurs

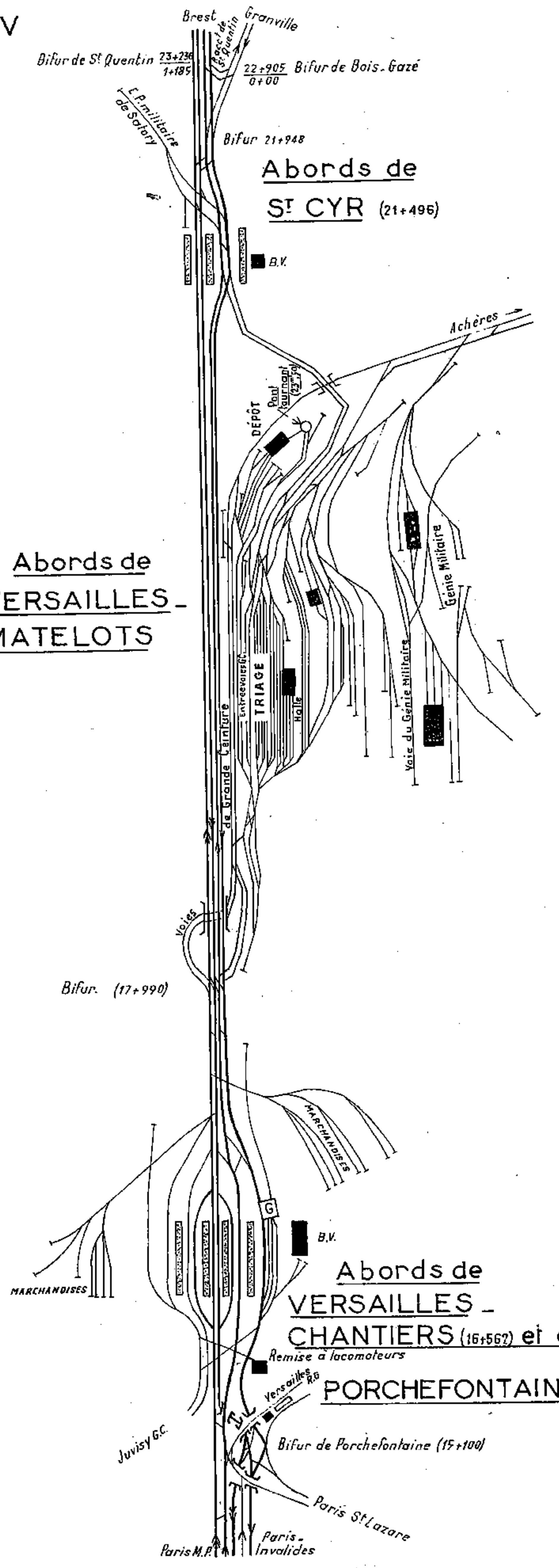
Versailles R.G.

Bifur de Porchefontaine (15+100)

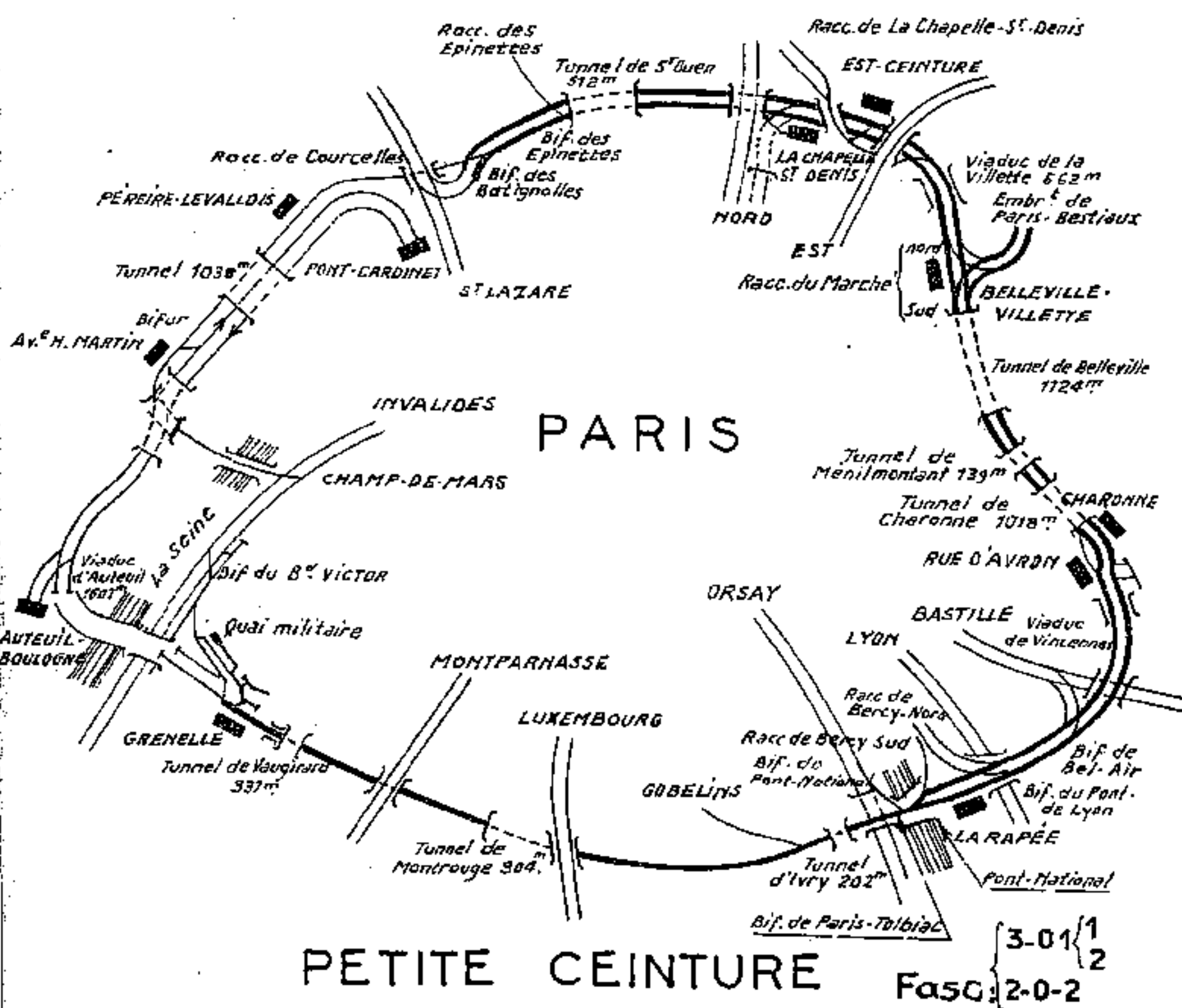
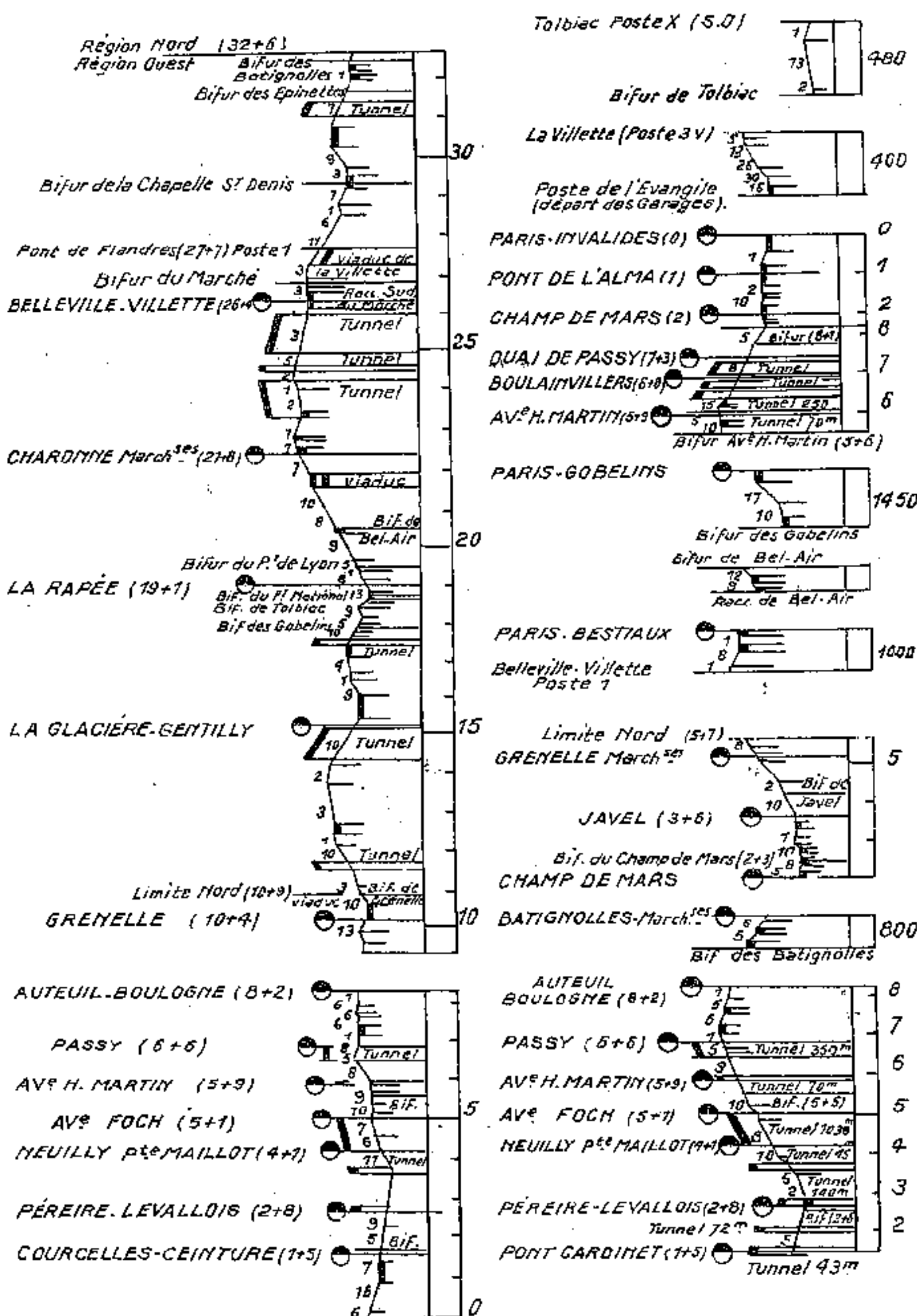
Juvisy G.C.

Paris St-Lazare

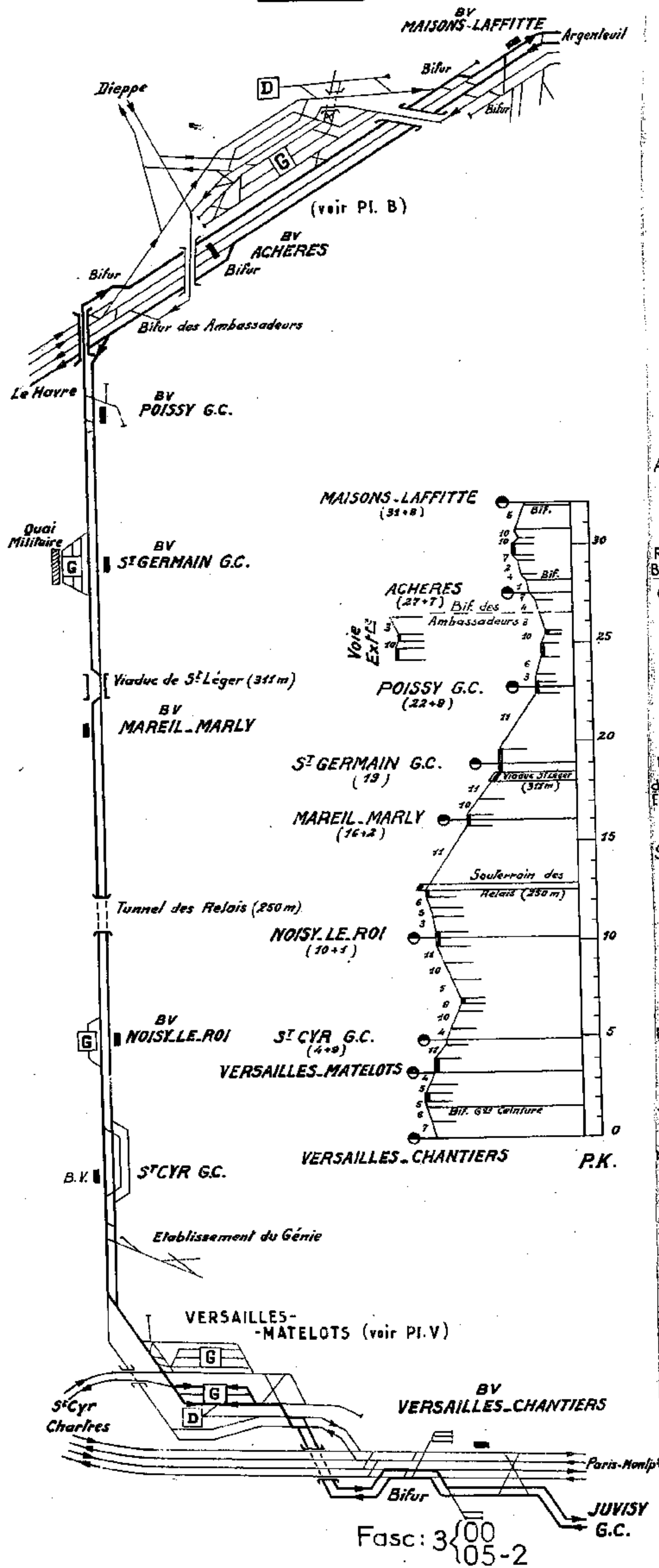
Paris M.P.
Paris-Invalides



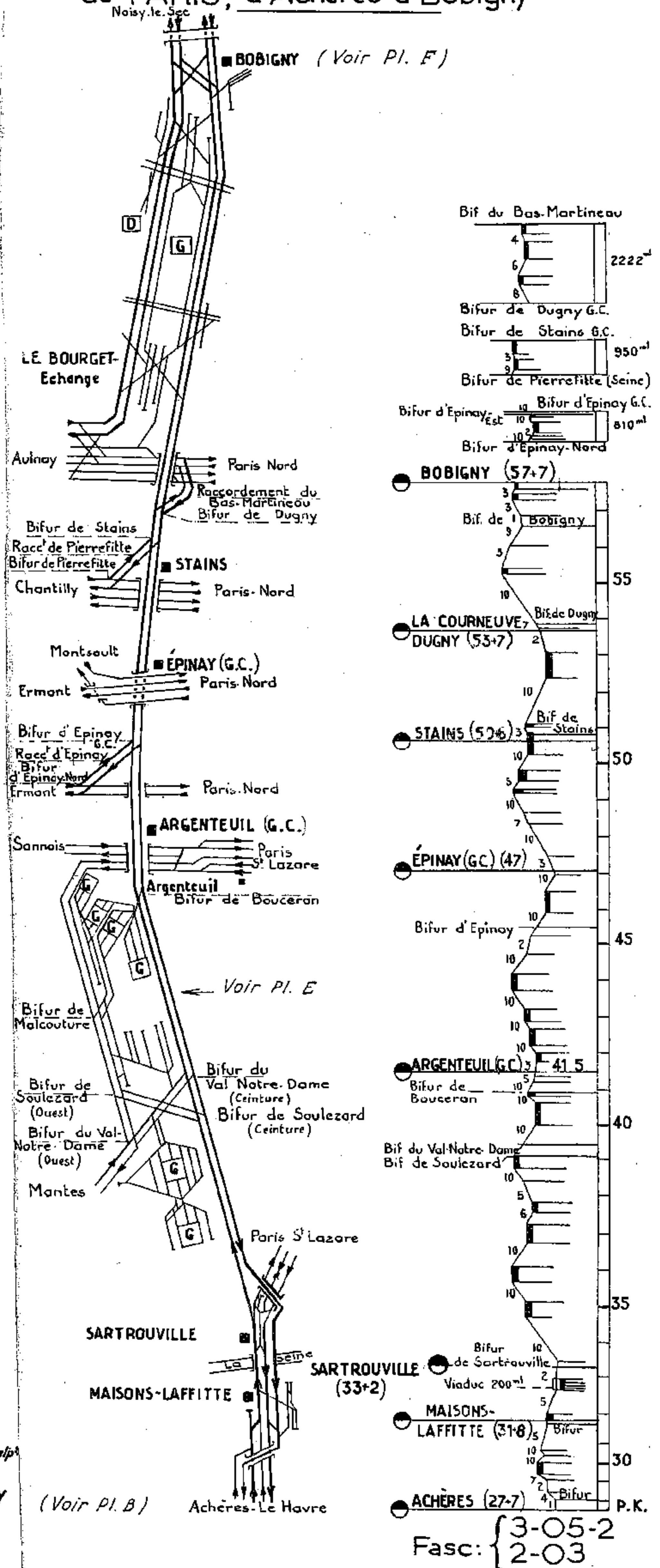
P.I.n°1
PONT-CARDINET A AUTEUIL-BOULOGNE
AUTEUIL-BOULOGNE A LA RAPÉE-BERCY
PARIS-BATIGNOLLES A LA RAPÉE-BERCY



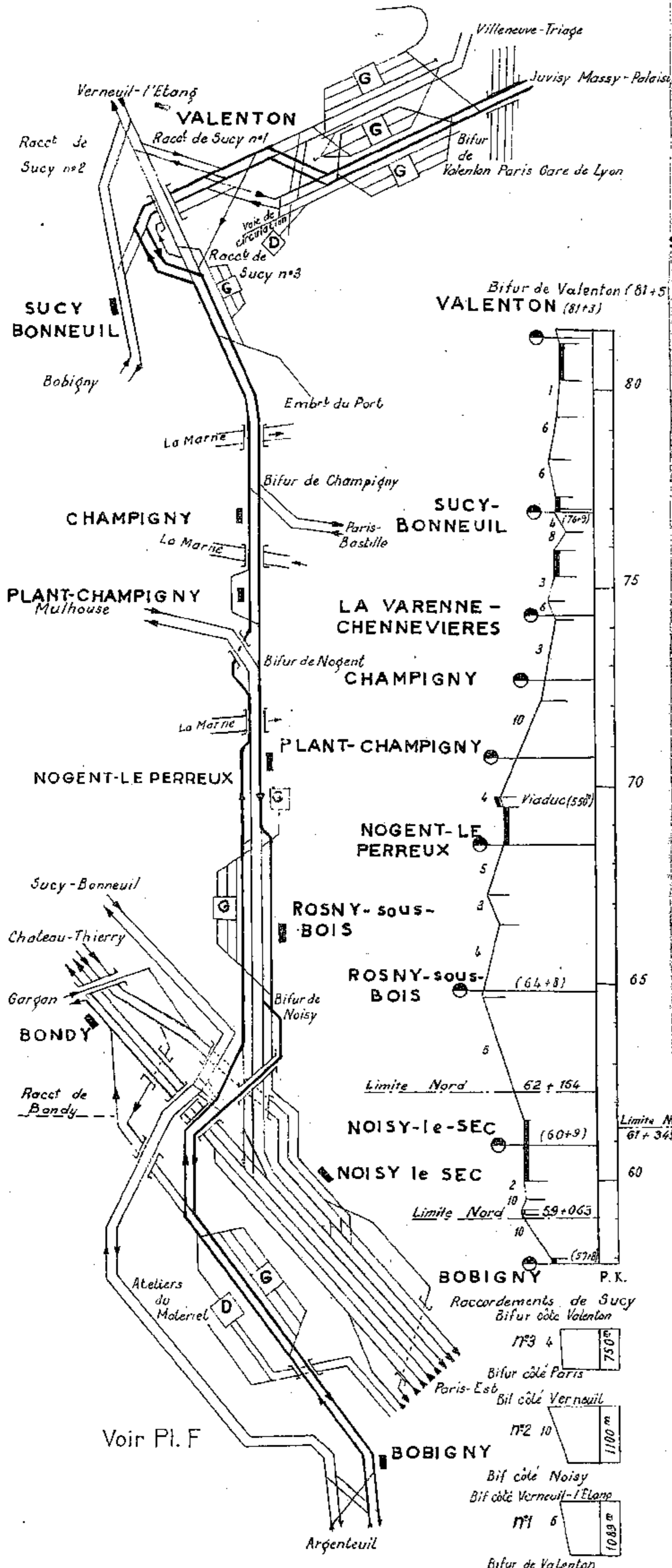
Ligne de GRANDE CEINTURE — Section de Versailles-Chantiers à Achères



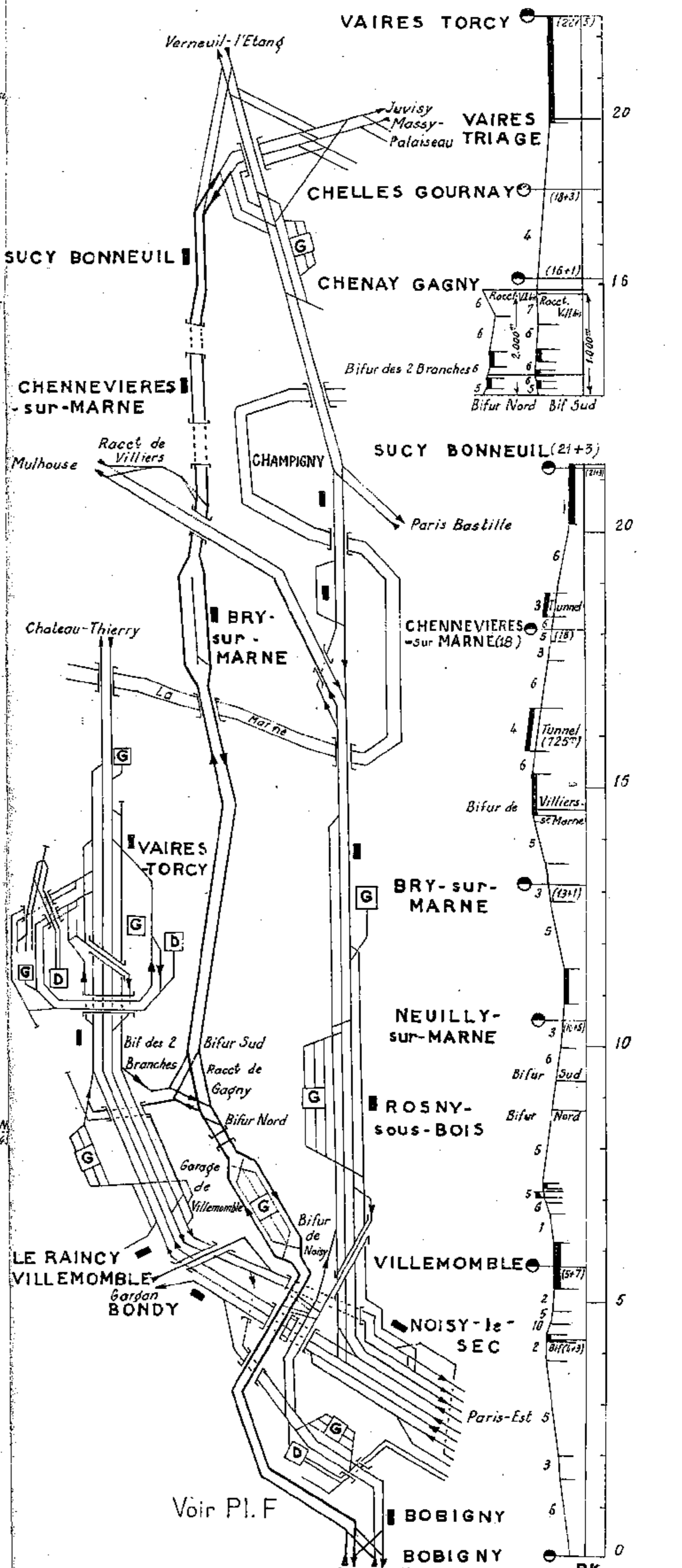
Ligne n°990 de GRANDE-CEINTURE de PARIS, d'Achères à Bobigny



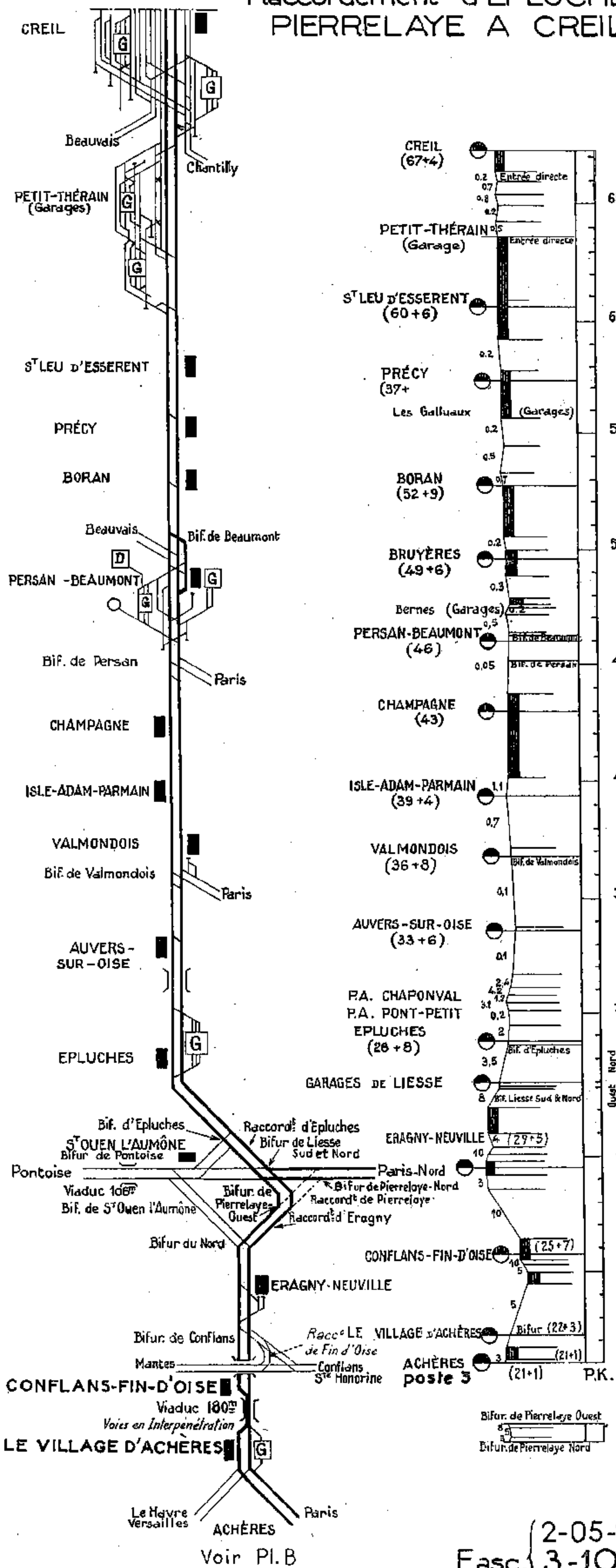
LIGNE n°990 de GRANDE CEINTURE de PARIS de BOBIGNY à VALENTON



Ligne n°957 de BOBIGNY à SUCY-BONNEUIL



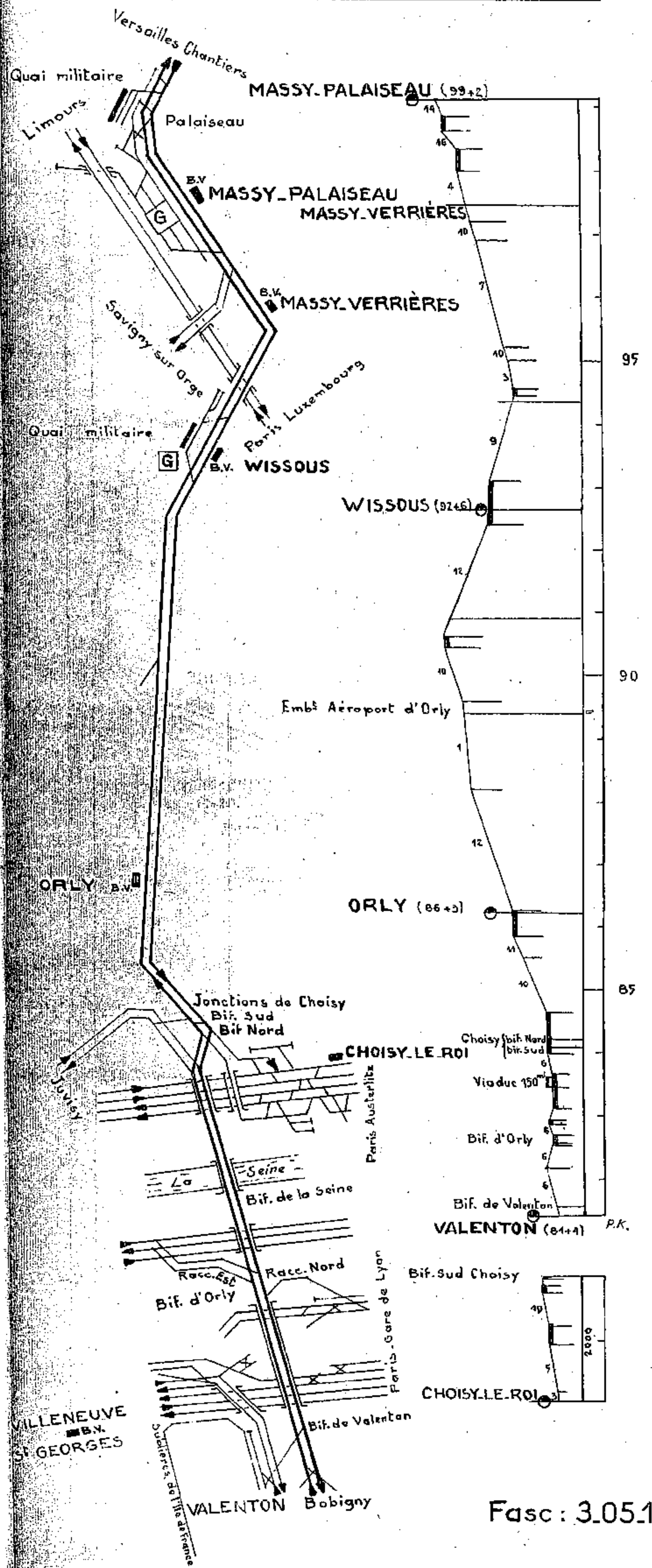
Pl. 3 ACHÈRES A PONTOISE
Raccordement d'ÉRAGNY et de PIERRELAYE
Raccordement d'ÉPLUCHES
PIERRELAYE A CREIL



Pl. n°41 Choisy-Le-Roi à Massy-Palaiseau (n°985)

De la bifur. de Valenton à la bifur. de Choisy (n°990)

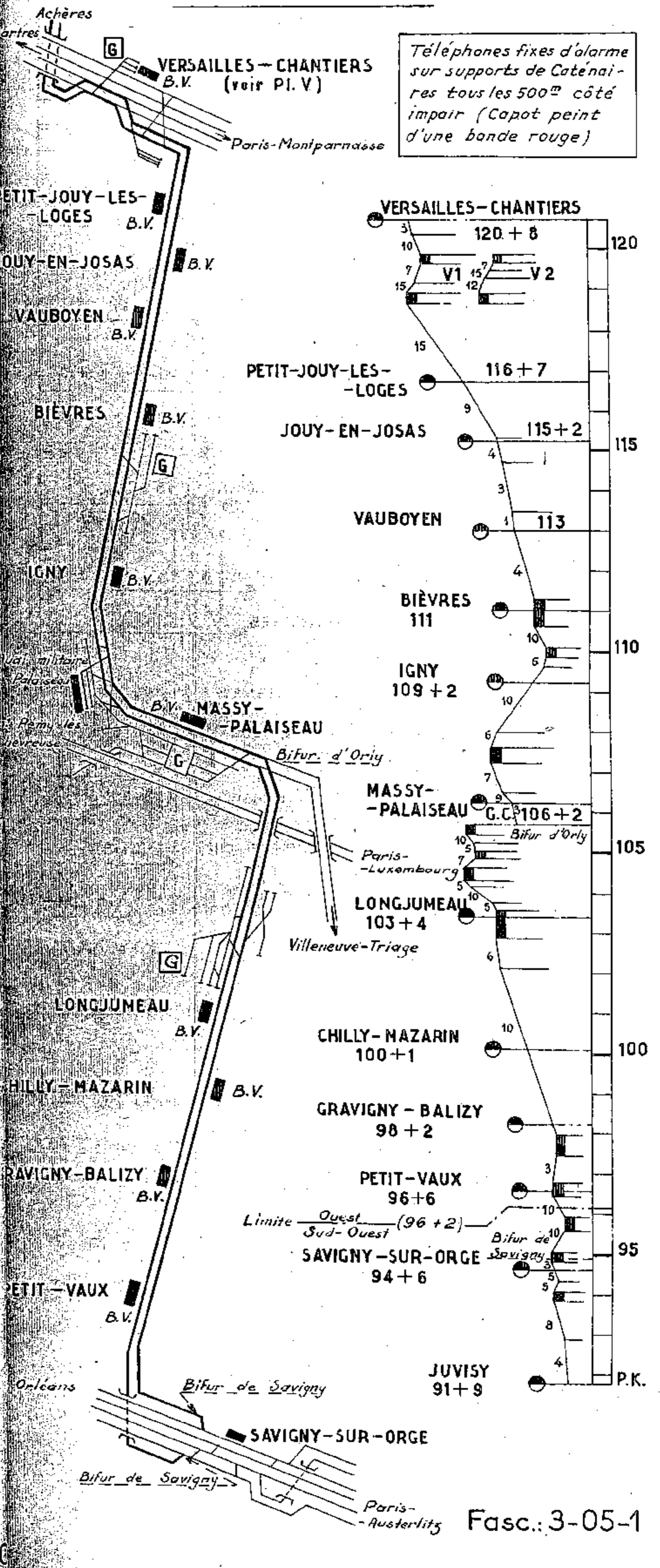
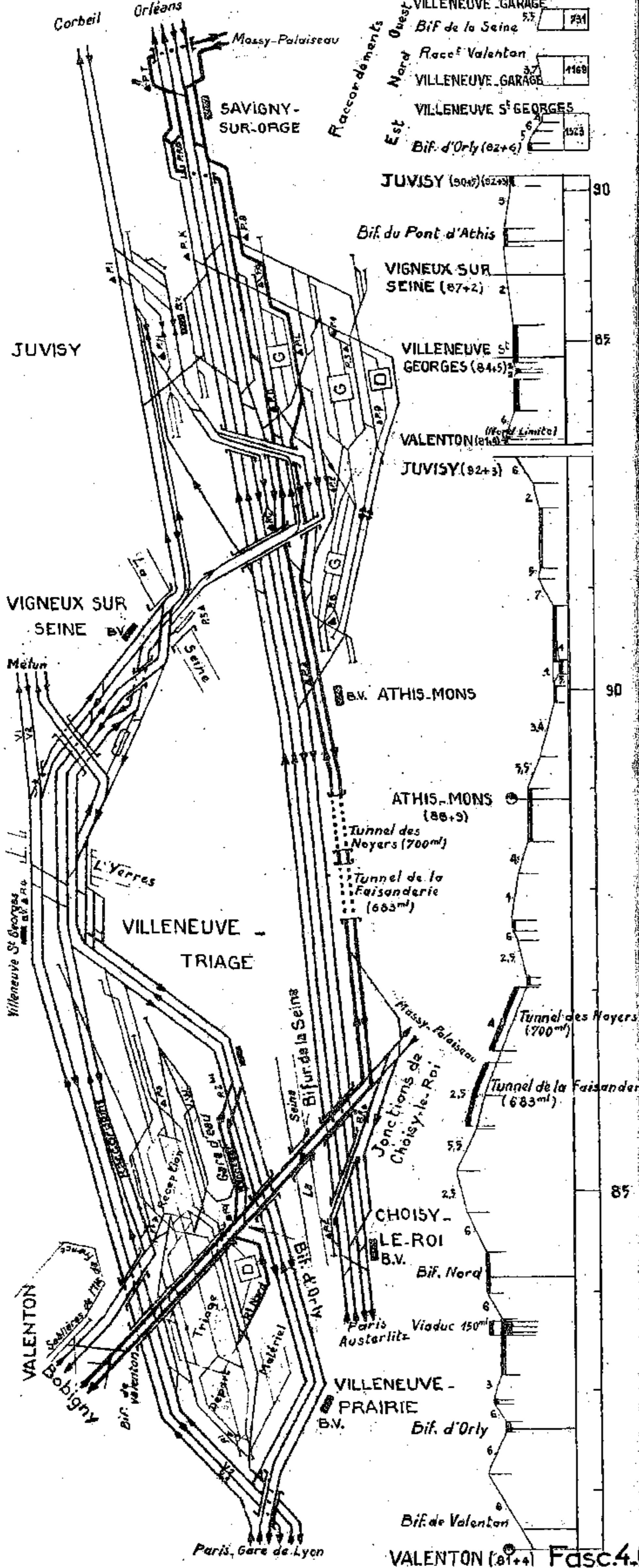
Téléphones fixes d'Alarme sur supports de caténaires tous les 500 m côté impair, (capot peint d'une bande rouge.)



Fasc. { 2-05-2
3-10

Fasc : 3.05.1

Ligne de Juvisy à Savigny-sur-Orge

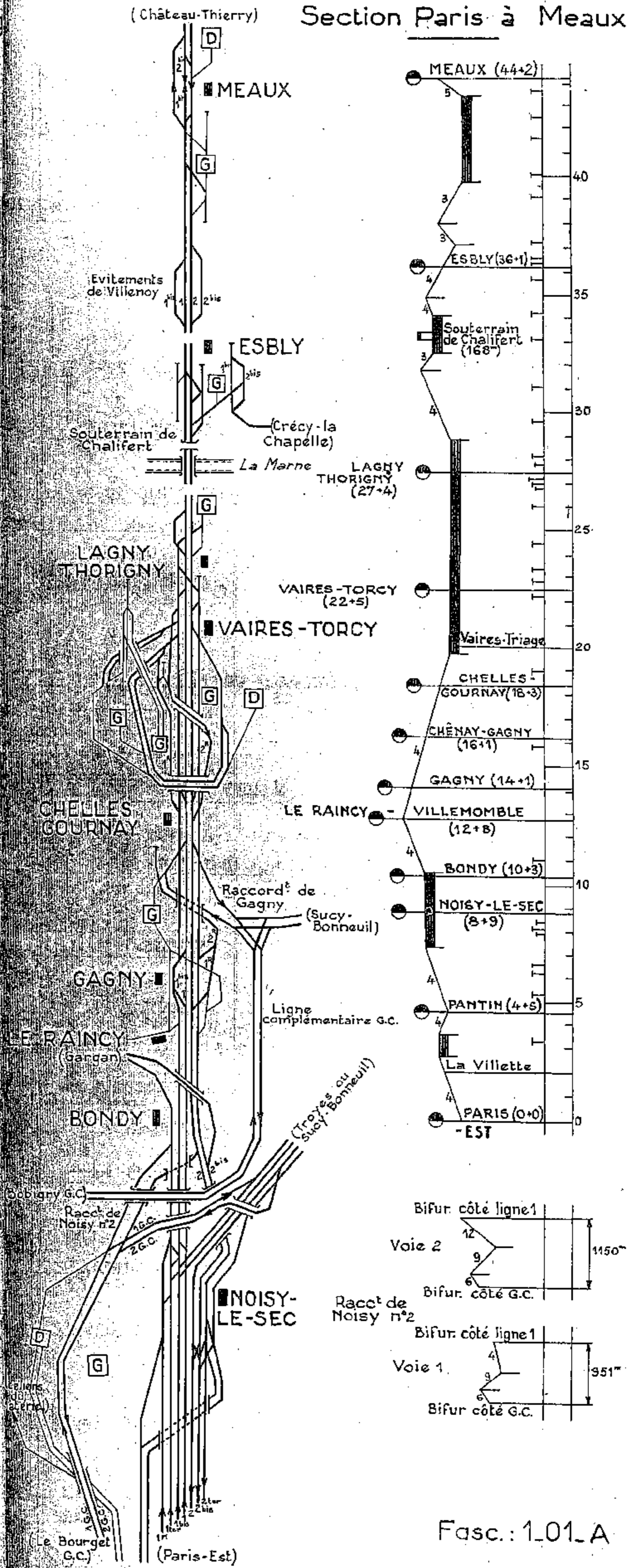
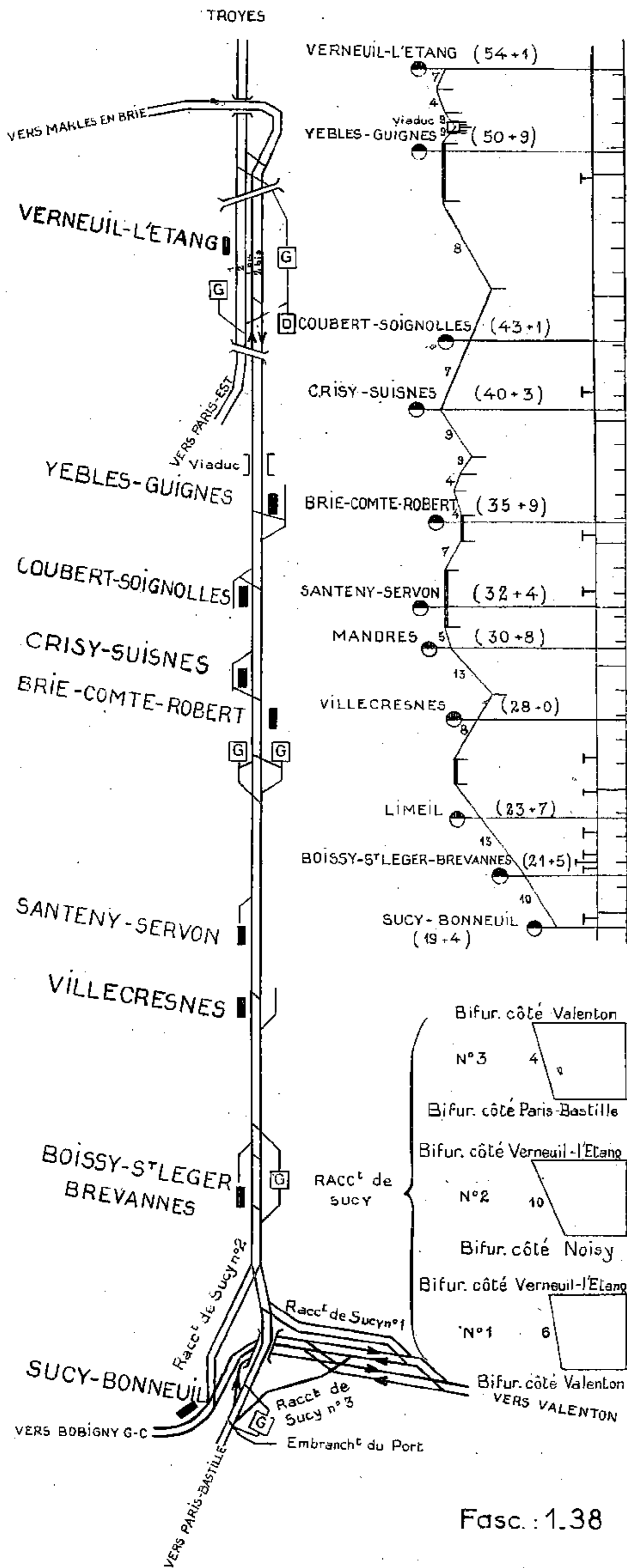


Téléphones fixes d'alarme sur supports de Caténaires tous les 500^m côté impair (Capot peint d'une bande rouge)

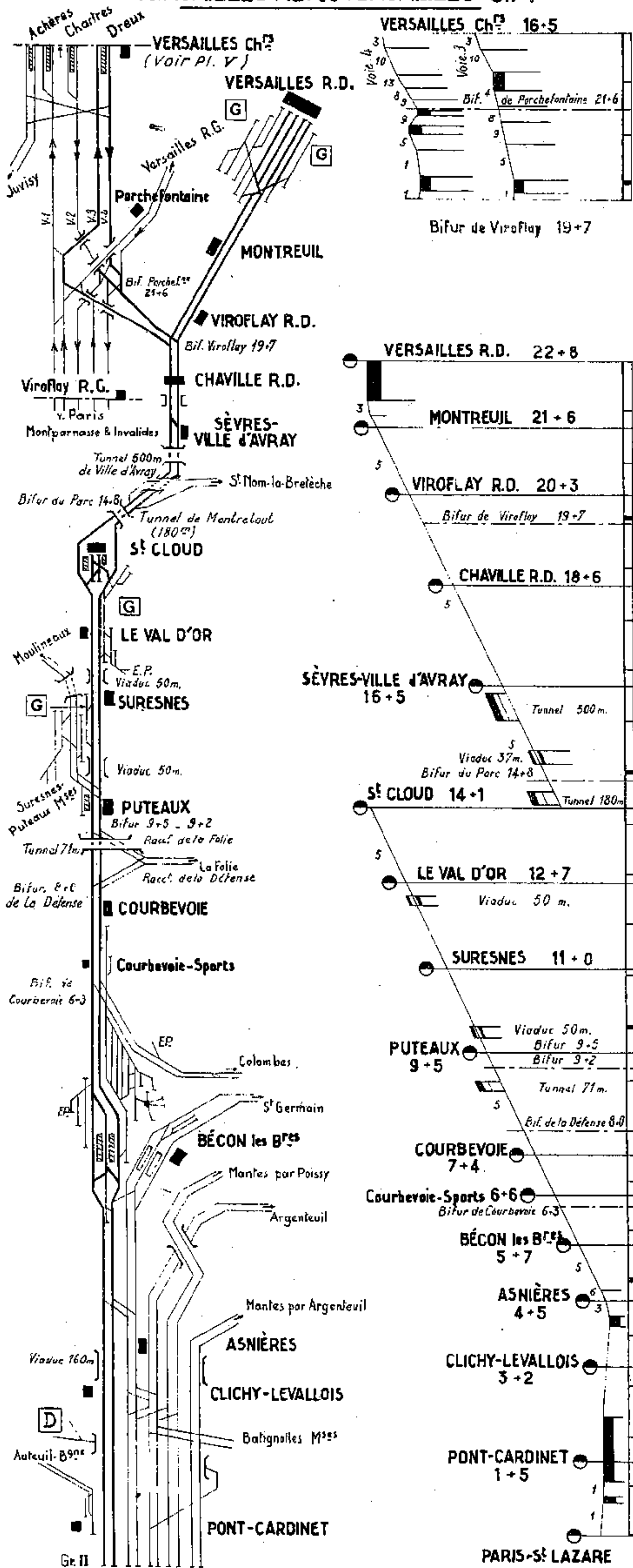
Section de Sucy-Bonneuil à Verneuil-l'Étang

(Château-Thierry)

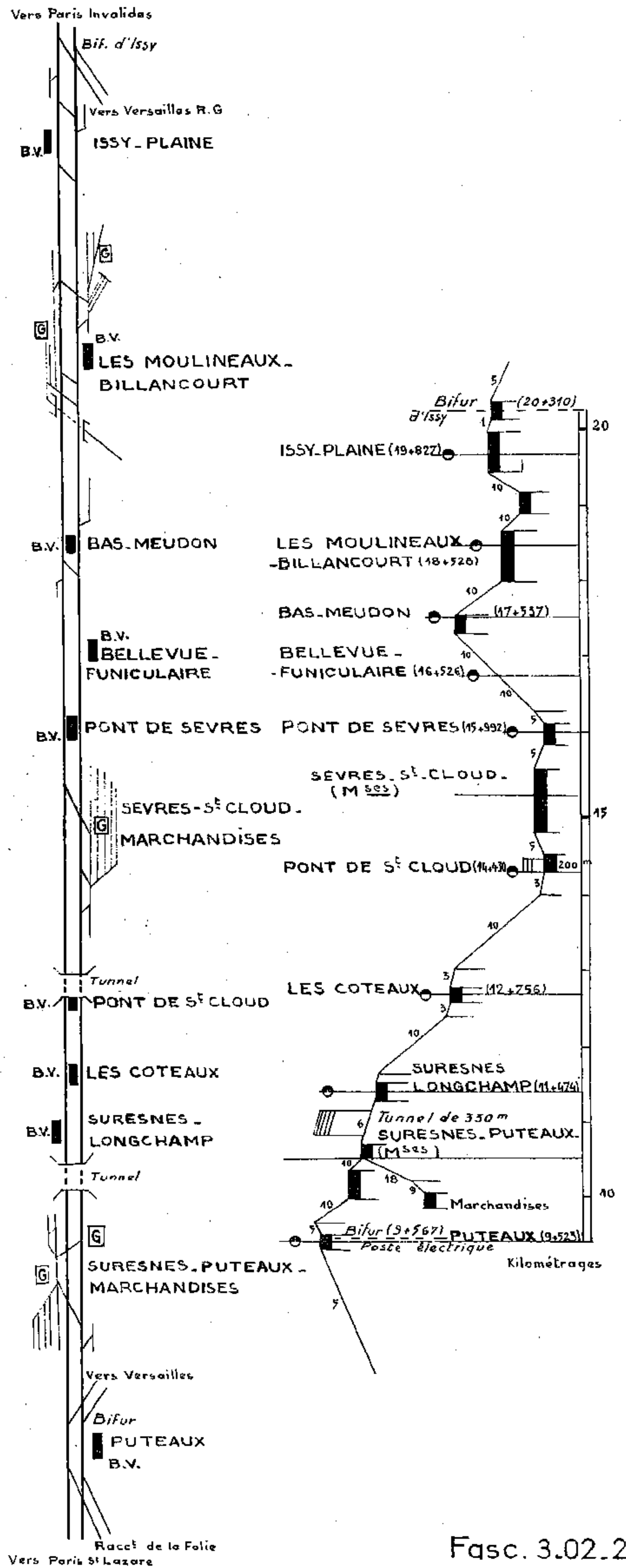
Section Paris à Meaux



Ligne de PARIS-ST-LAZARE à VERSAILLES R.D. et VERSAILLES CH^{CS}.

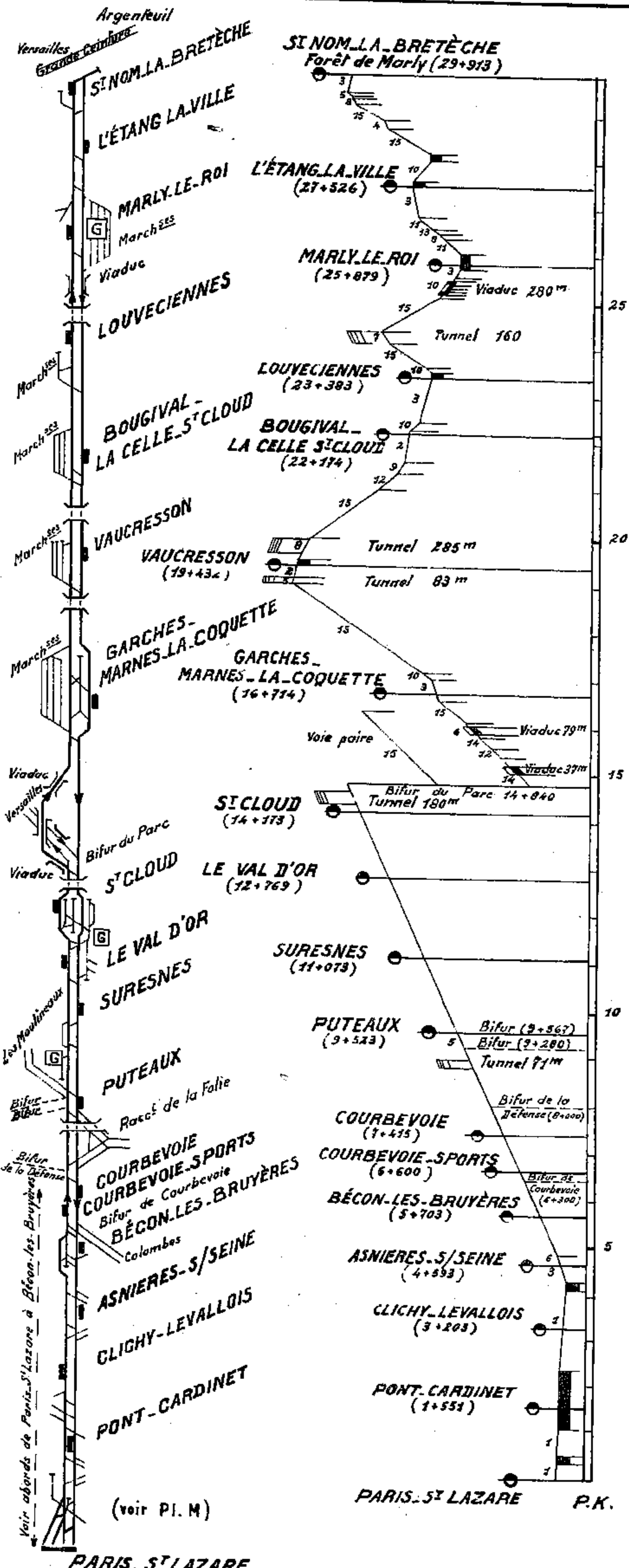


PARIS-ST-LAZARE Voir abords de Paris à Asnières Pl. M

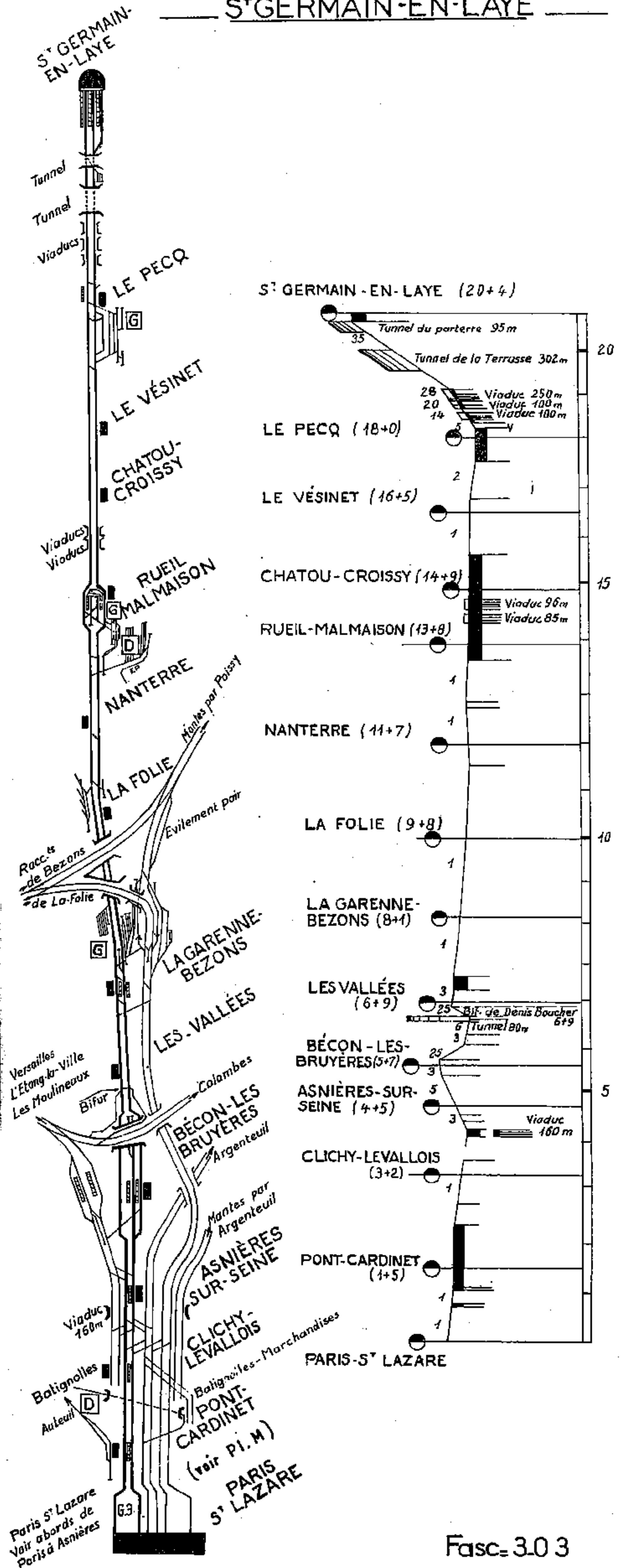


Vers Versailles Bifur de la Folie Vers Paris St-Lazare

PARIS-S^t LAZARE A S^t NOM-LA-BRETECHE

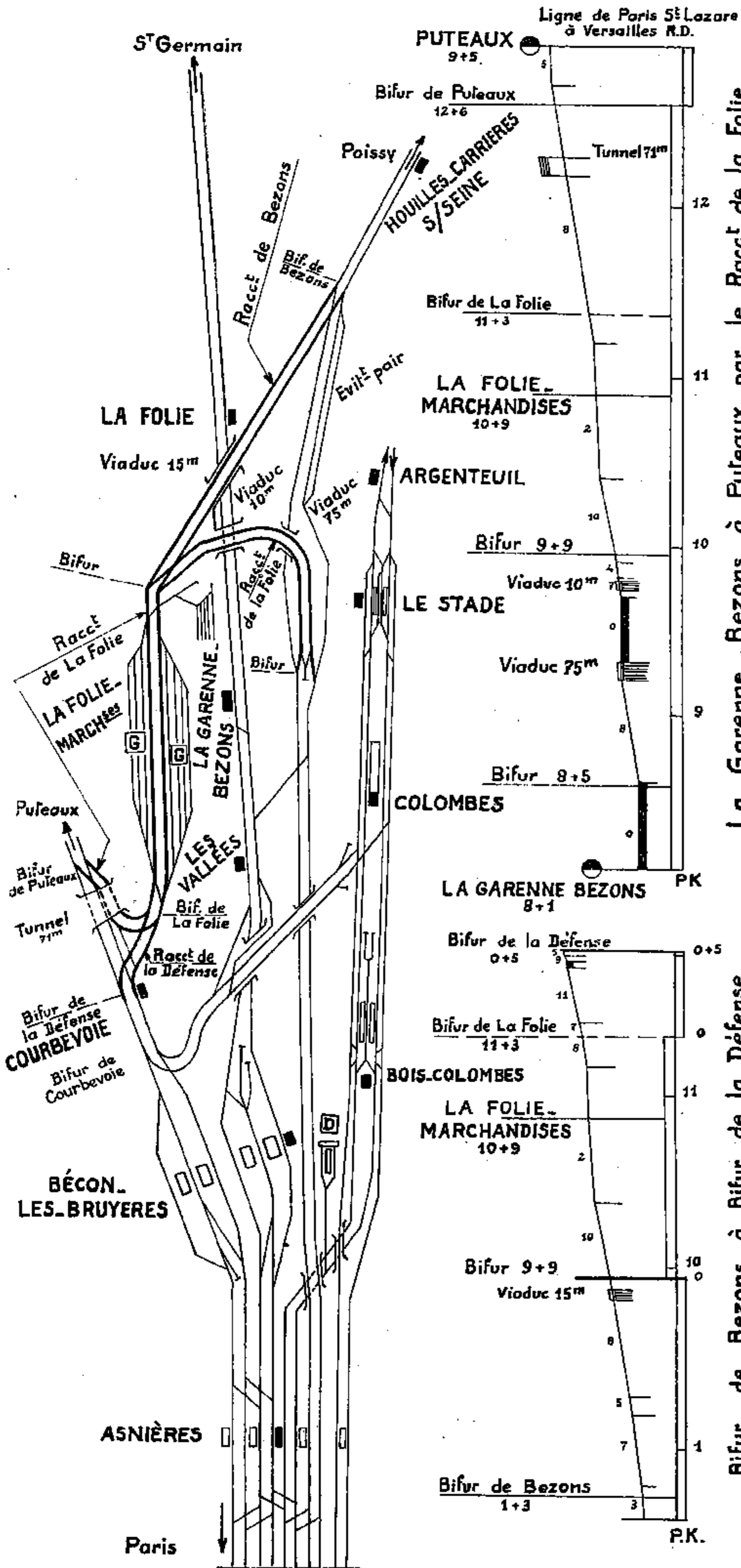


PARIS S^t LAZARE à S^t GERMAIN-EN-LAYE

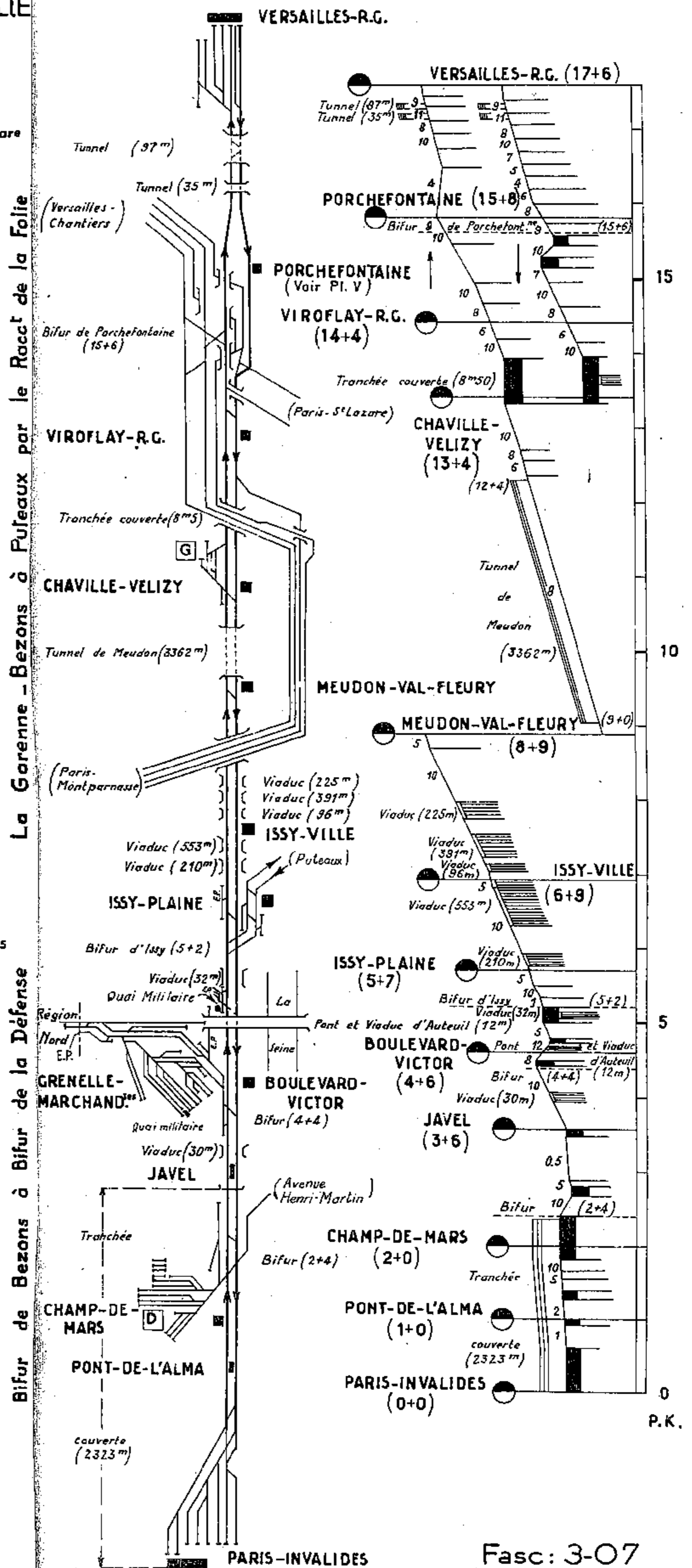


RACCORDEMENTS

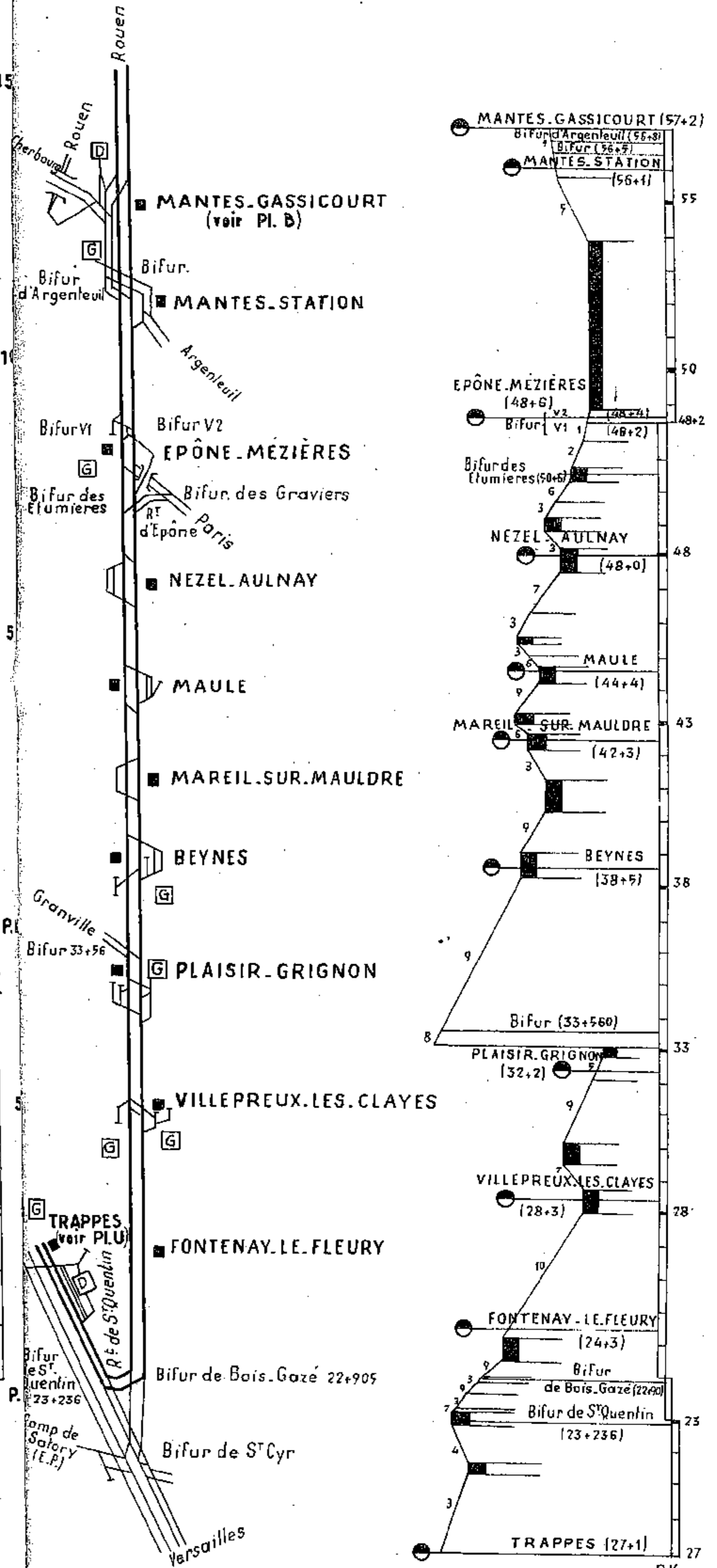
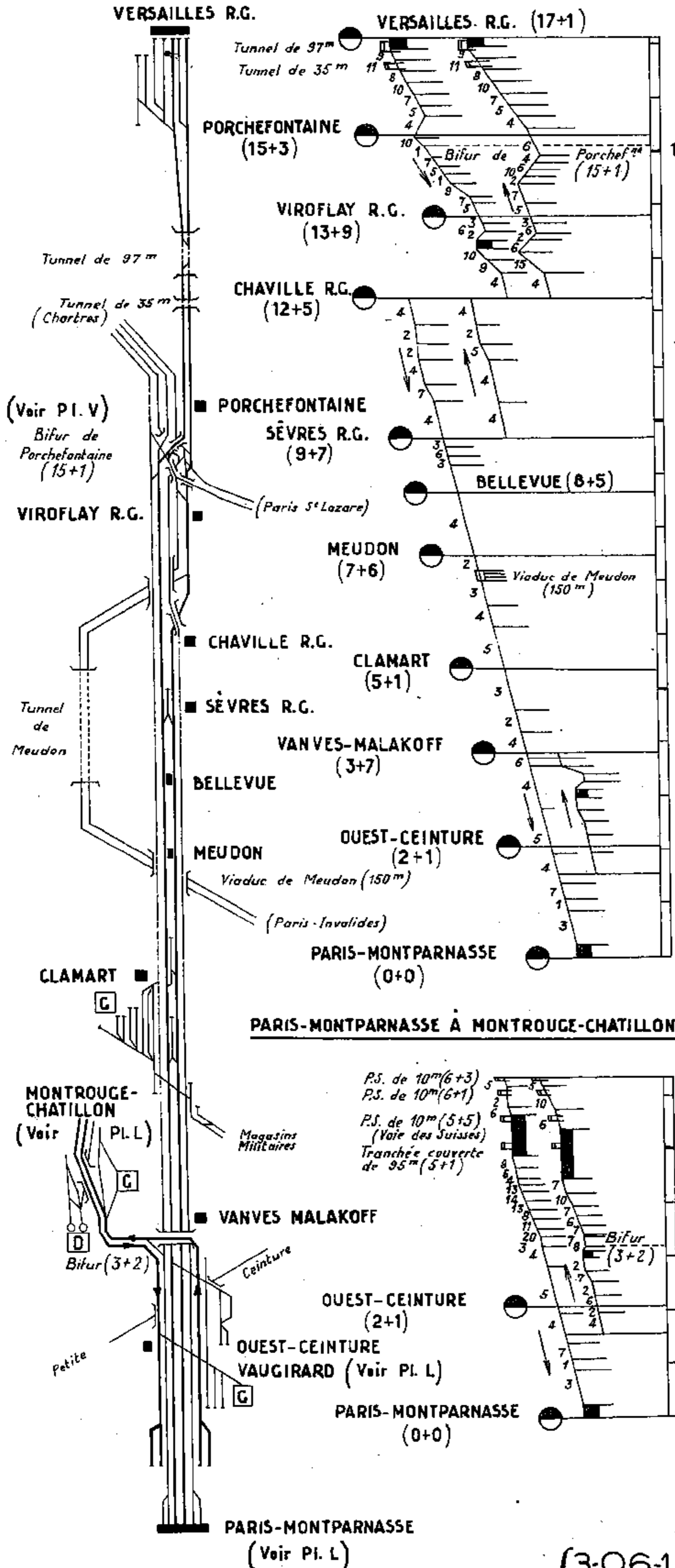
DE BEZONS, DE LA DÉFENSE ET DE LA FOLIE



Paris-Invalides à Versailles-R.G.



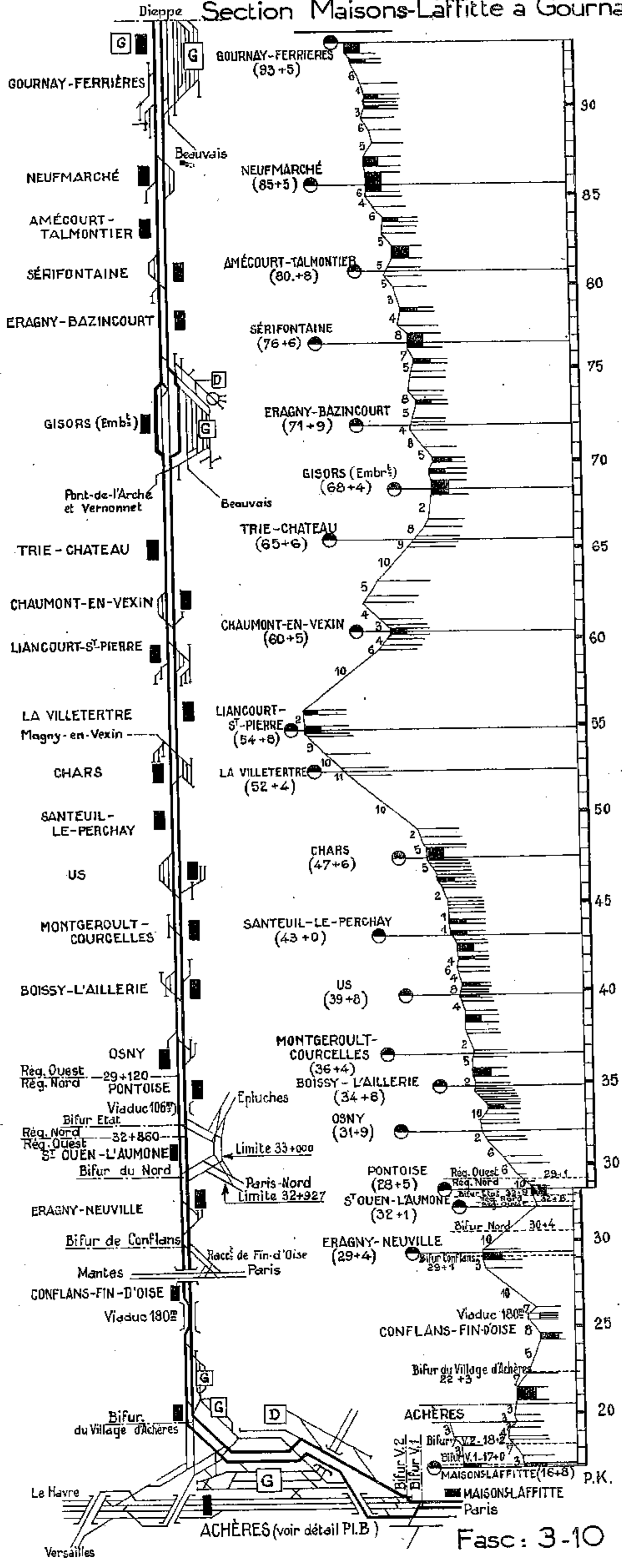
Téléphones fixes d'alarme sur supports de caténaires tous les 500m côté impair (Capot peint d'une bande rouge)



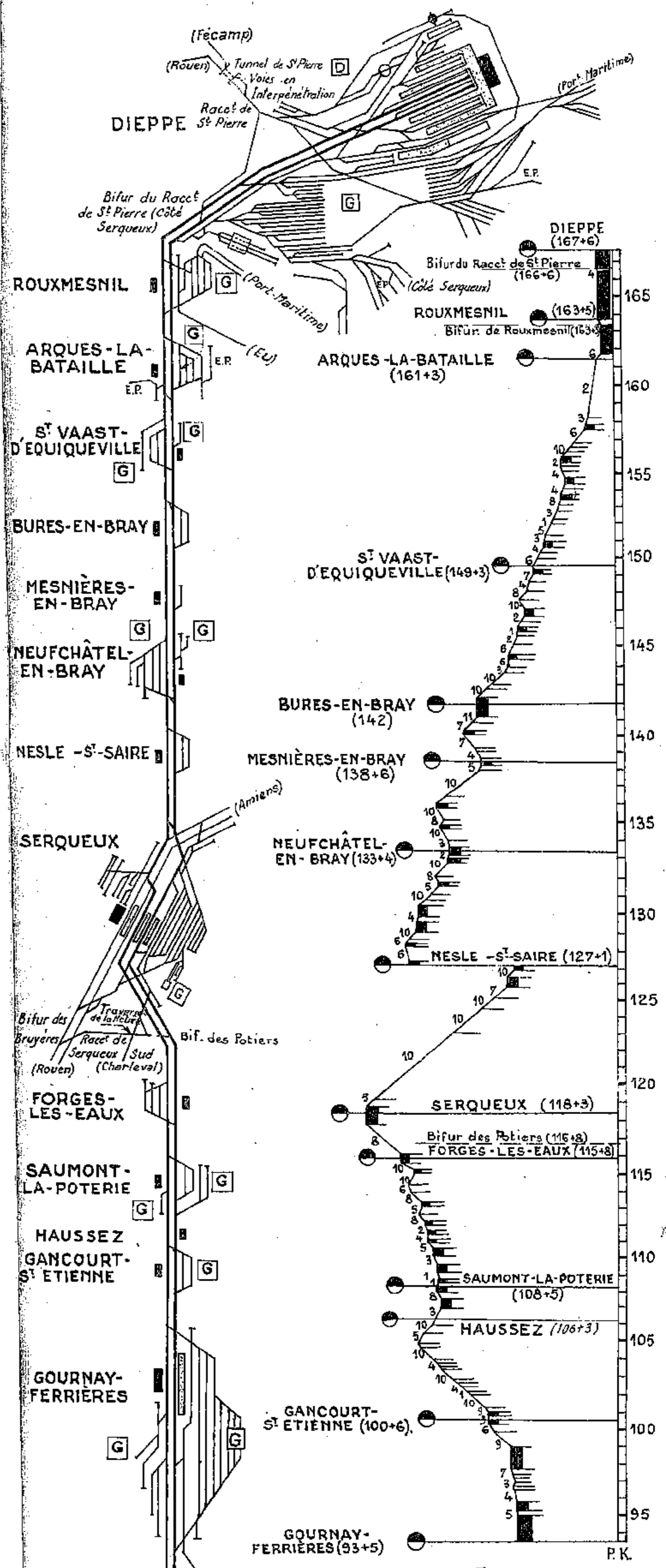
Fasc. { 3-06-1
3-07

Fasc.: 3.09

Pl. n° 15¹ PARIS A DIEPPE par Pontoise
Section Maisons-Laffitte à Gournay

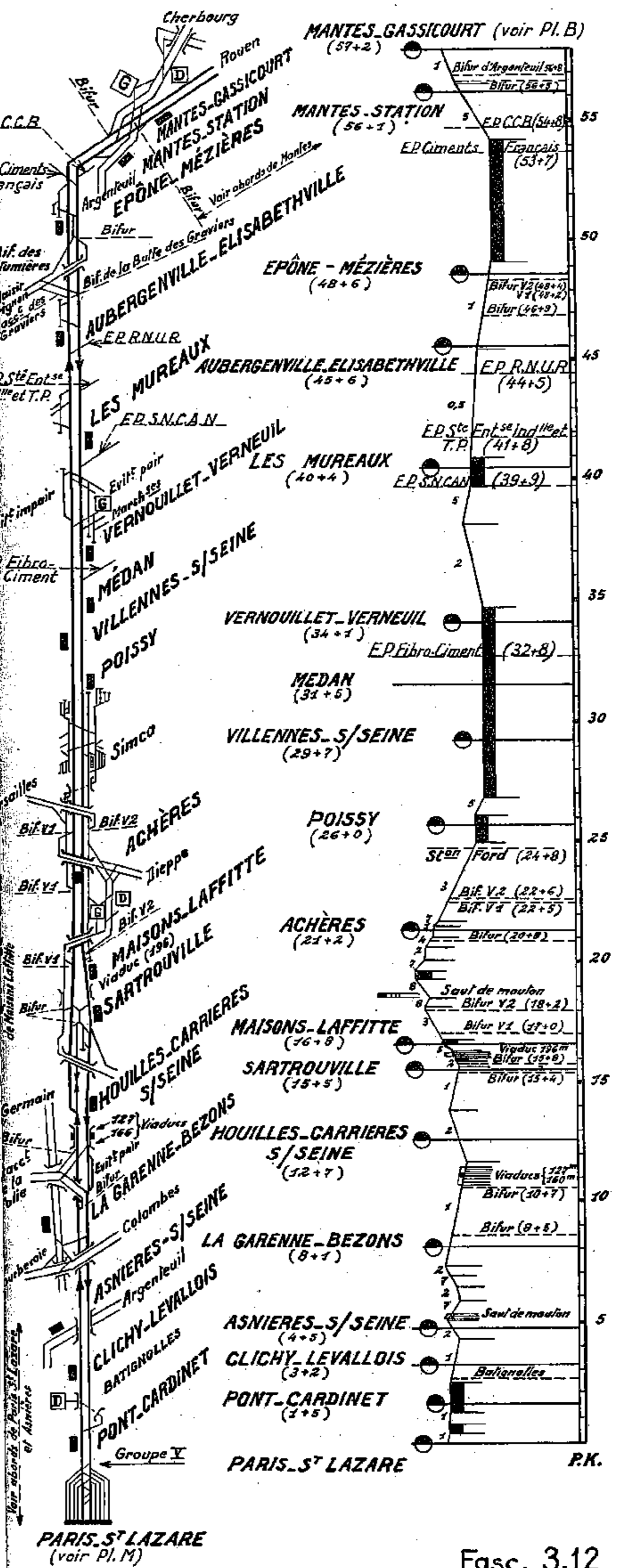
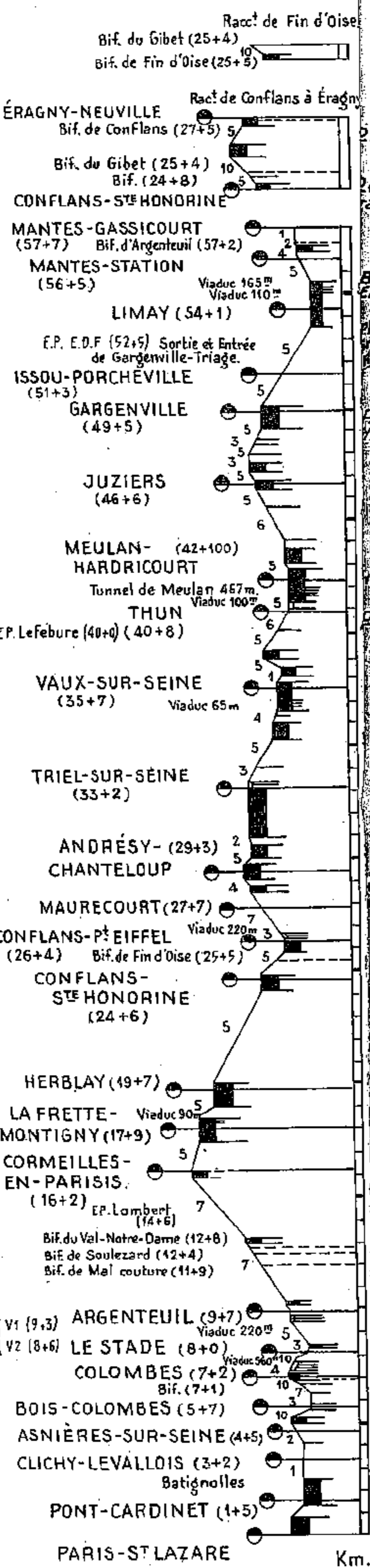
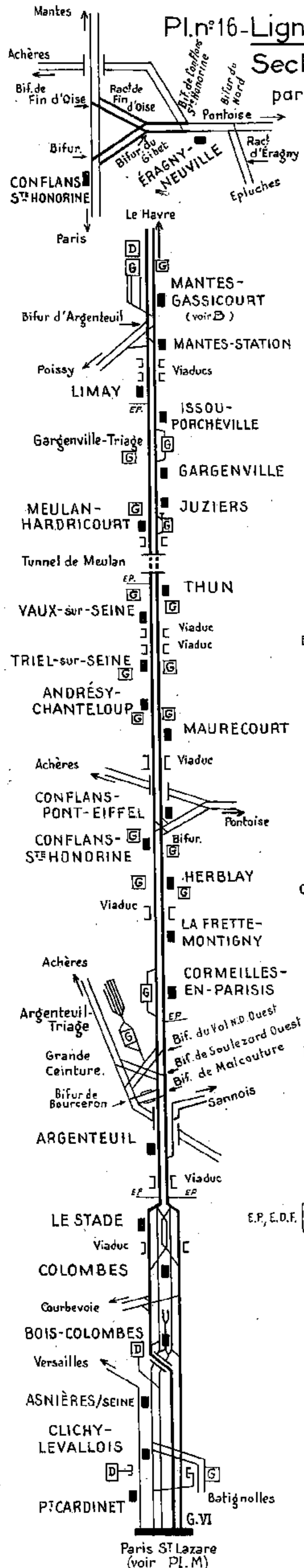


Pl. n° 15² PARIS A DIEPPE PAR PONTOISE
Gournay-Ferrières à Dieppe



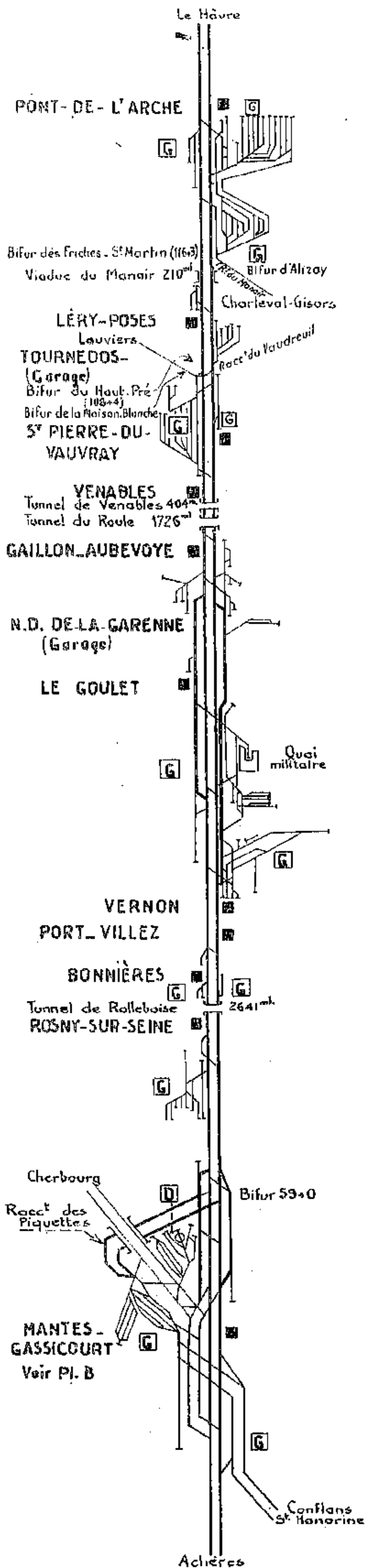
Section de Paris à Mantes par Conflans. S^{te} Honorine

Ligne de PARIS AU HAVRE
Section de Paris à Mantes par Poissy



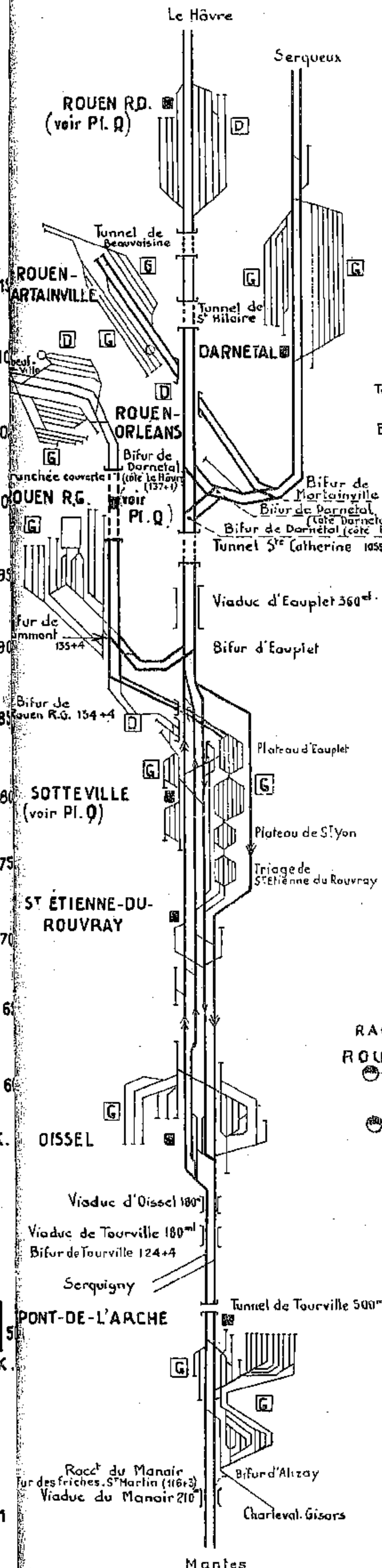
LIGNE de PARIS au HAVRE

Section de Mantes_Gassicourt à Pont-de-l'Arche

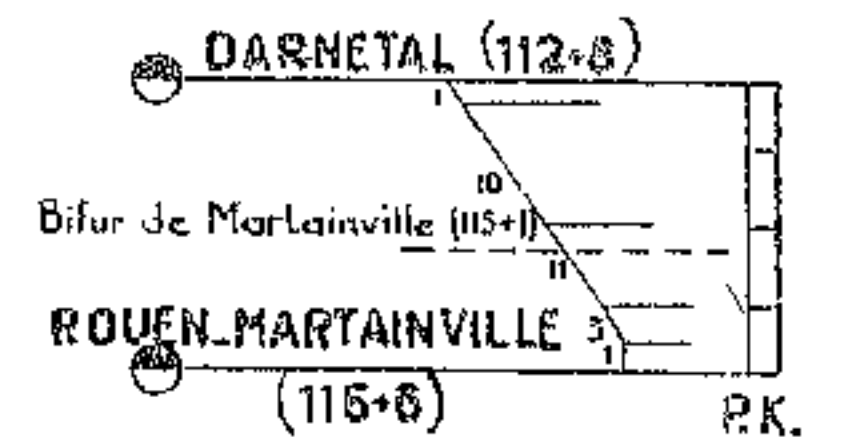


LIGNE de PARIS au HAVRE

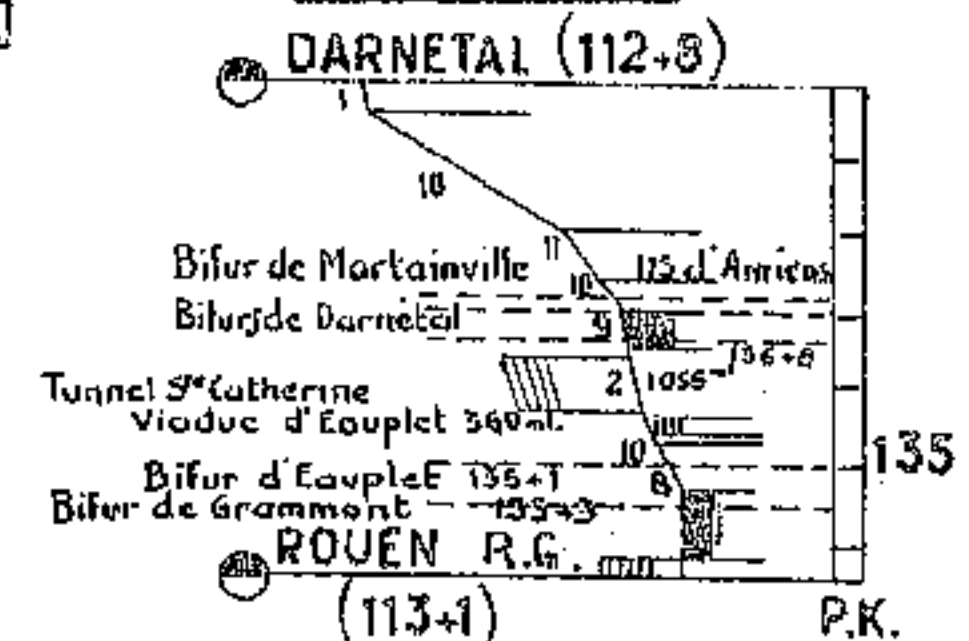
Section de Pont-de-l'Arche à Rouen R.D. et Racc^{ts} Zone de Rouen



RACC^T DE DARNETAL A ROUEN.MARTAINVILLE

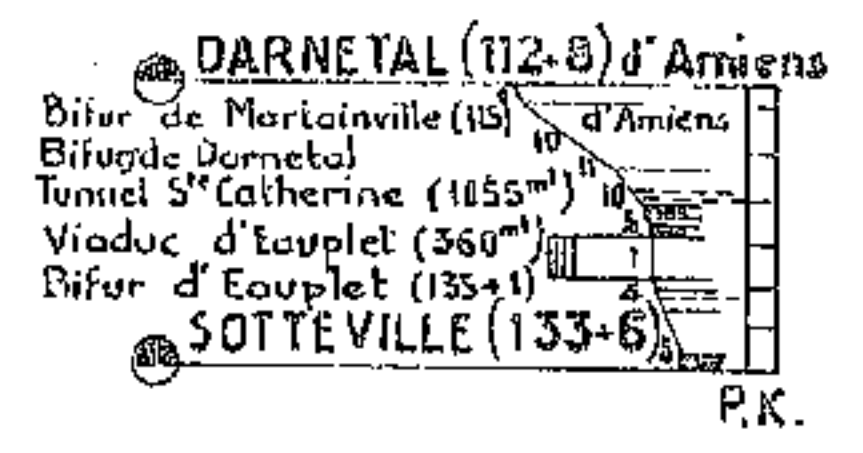


RACC^T DE DARNETAL A ROUEN RIVE-GAUCHE

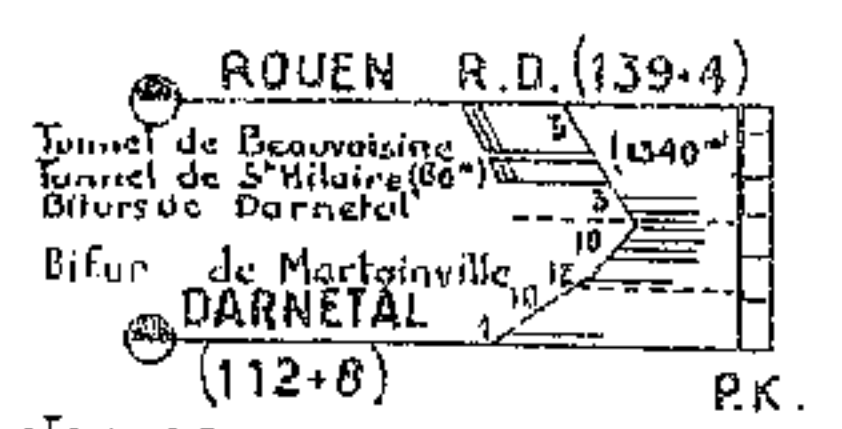


Fasc: 3-13³

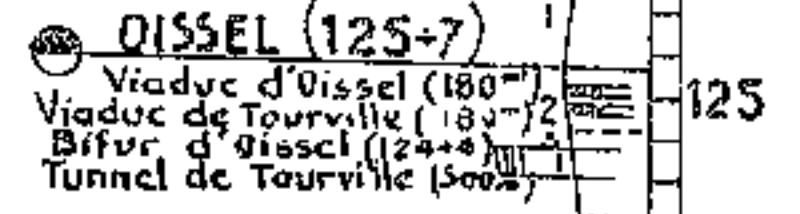
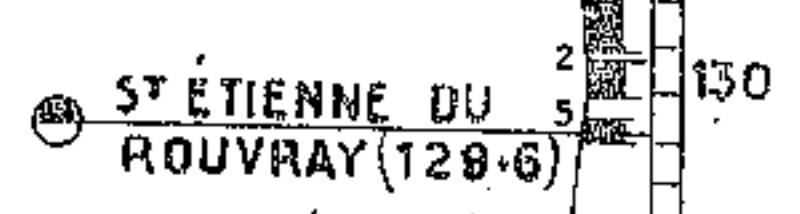
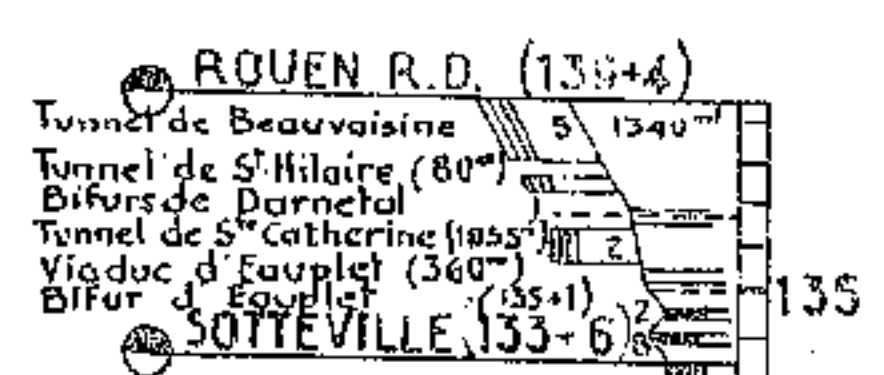
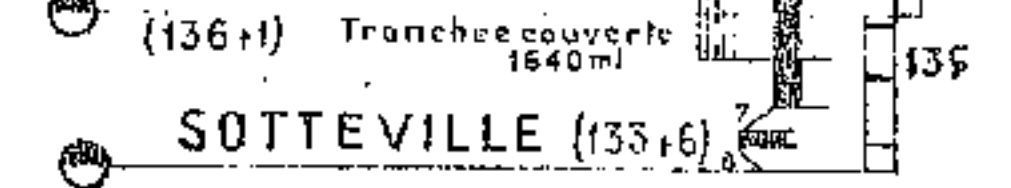
RACC^T DE SOTTEVILLE A DARNETAL



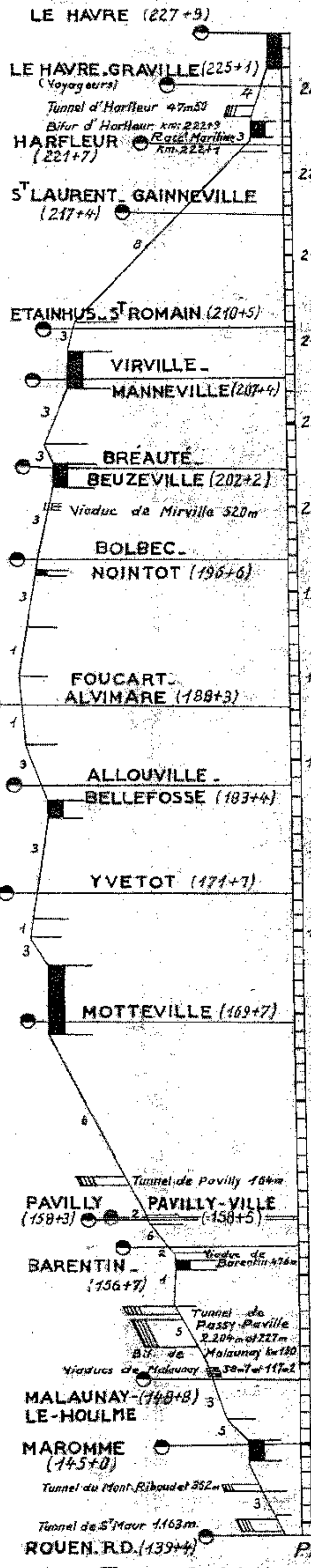
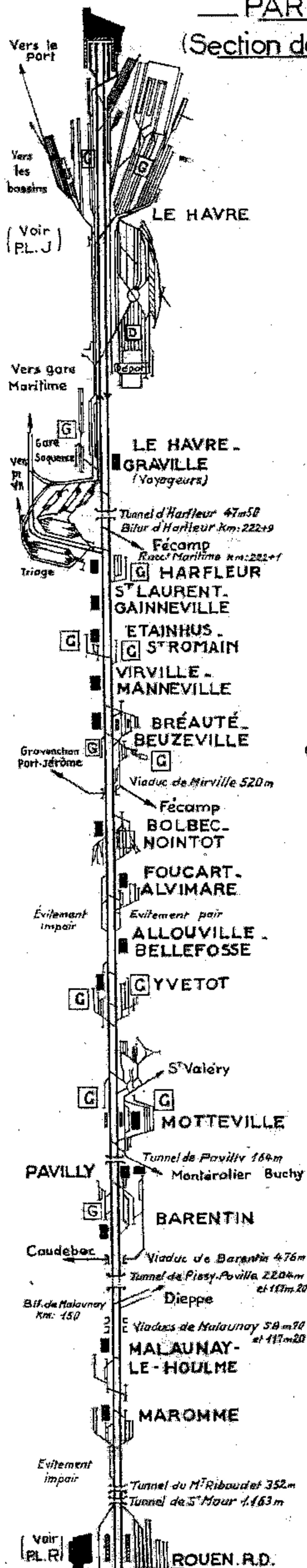
RACC^T DE ROUEN RIVE-DROITE A DARNETAL



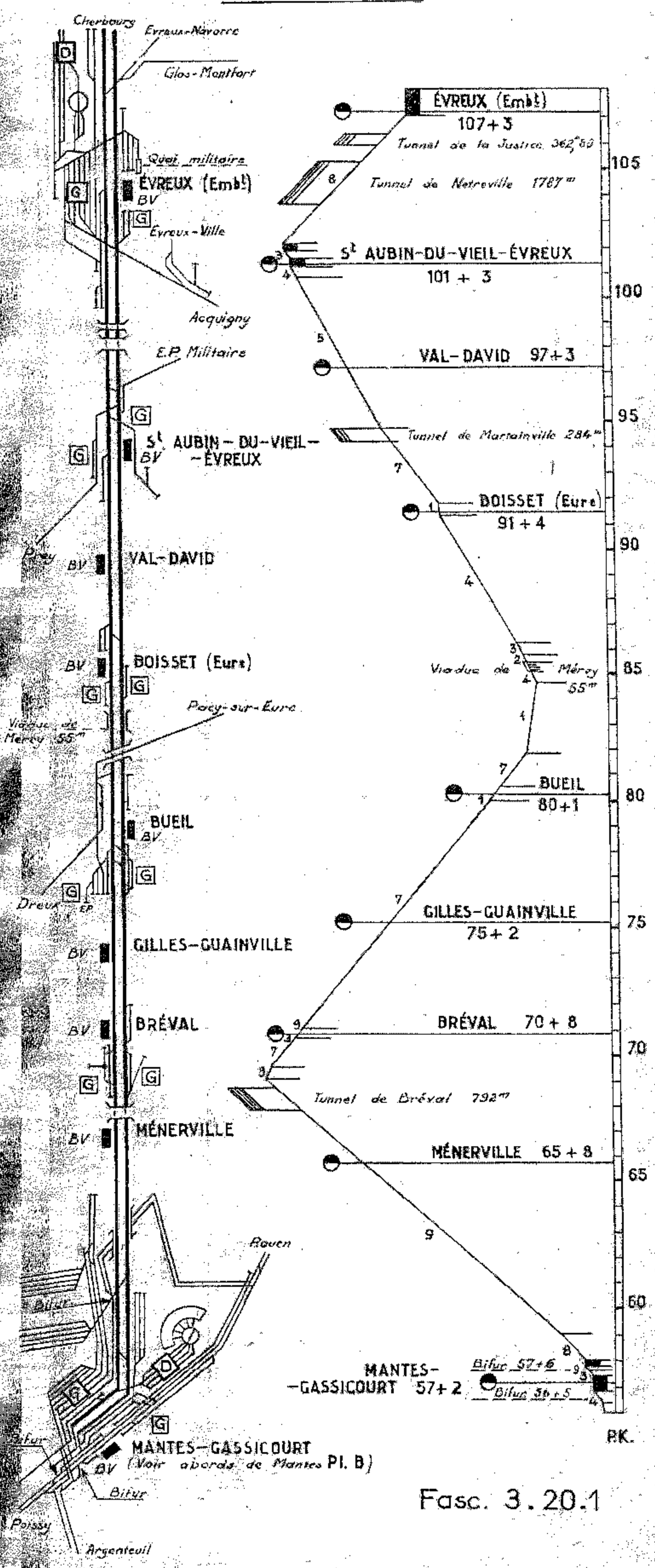
RACC^T DE SOTTEVILLE A ROUEN R.G.



— PARIS au HAVRE —
(Section de Rouen.D au Havre)

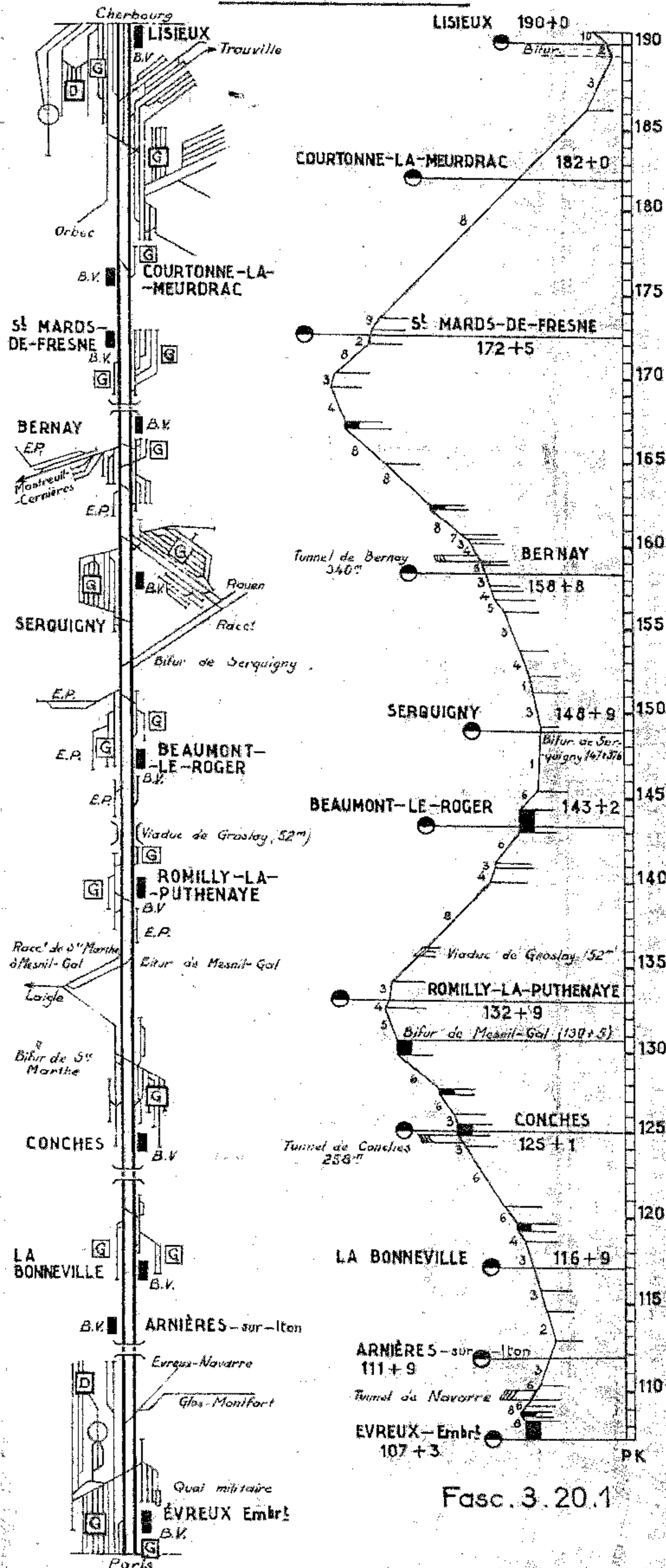


Pl.19¹ Ligne de Mantes à Cherbourg
Section de Mantes à Évreux



Pl. 19² Ligne de Mantes à Cherbourg

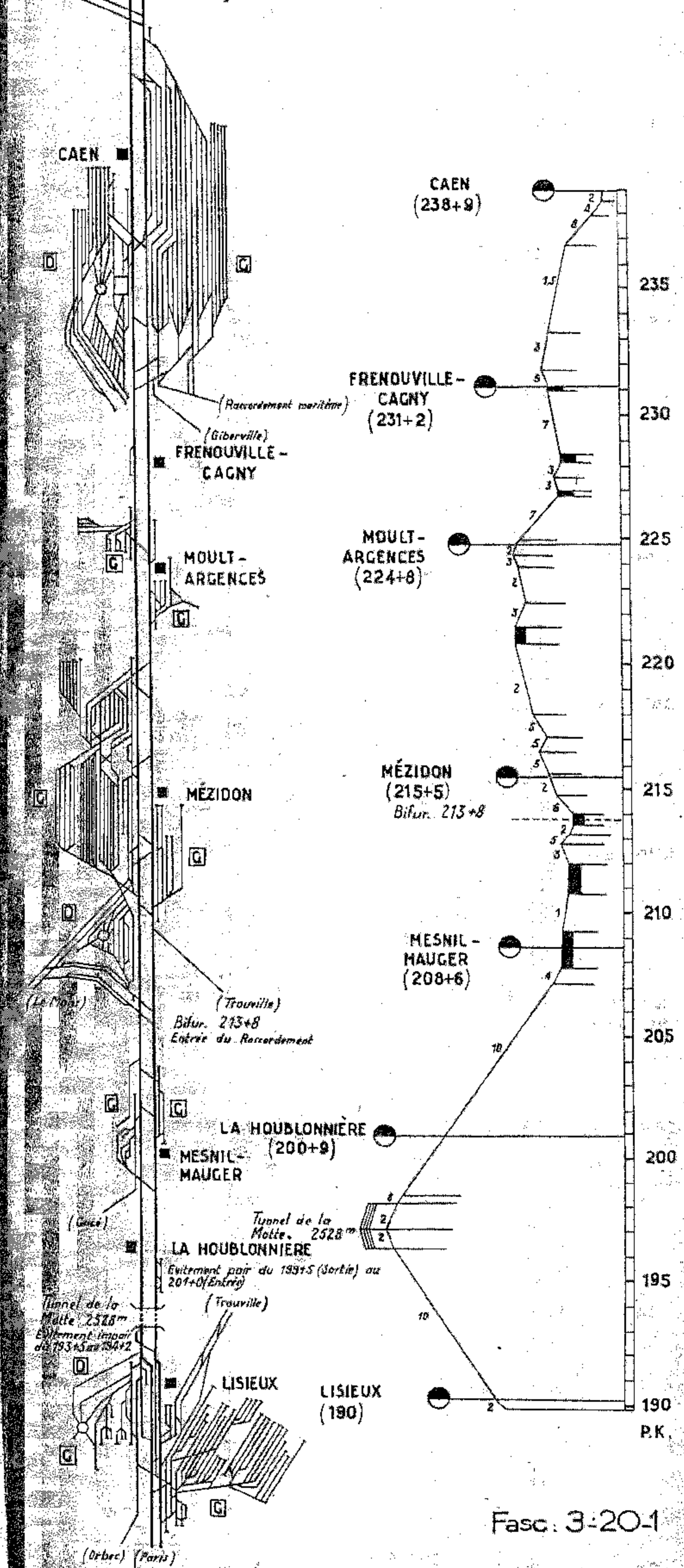
Section d'Evreux à Lisieux



Fasc. 3. 20.1

Pl. n° 19³ Paris à Cherbourg

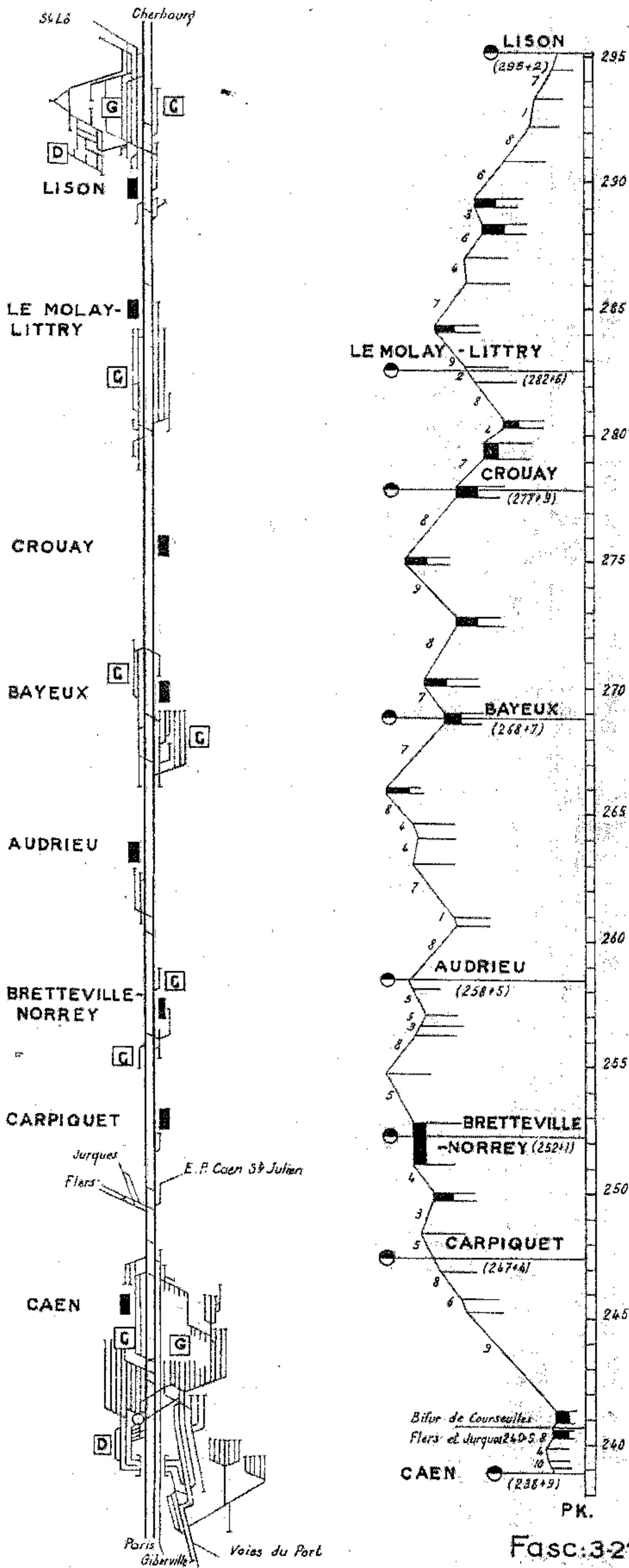
Section: Lisieux - Caen



Fasc. 3-20-1

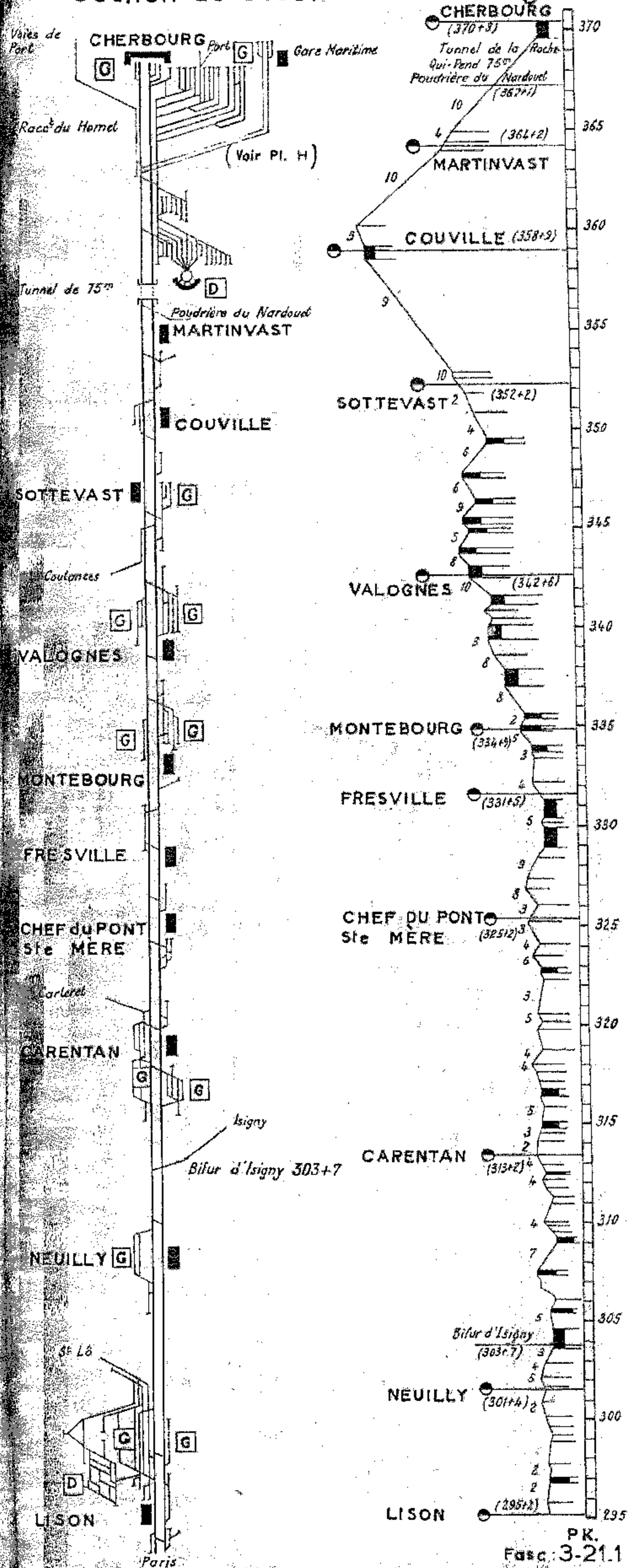
LIGNE DE PARIS A CHERBOURG

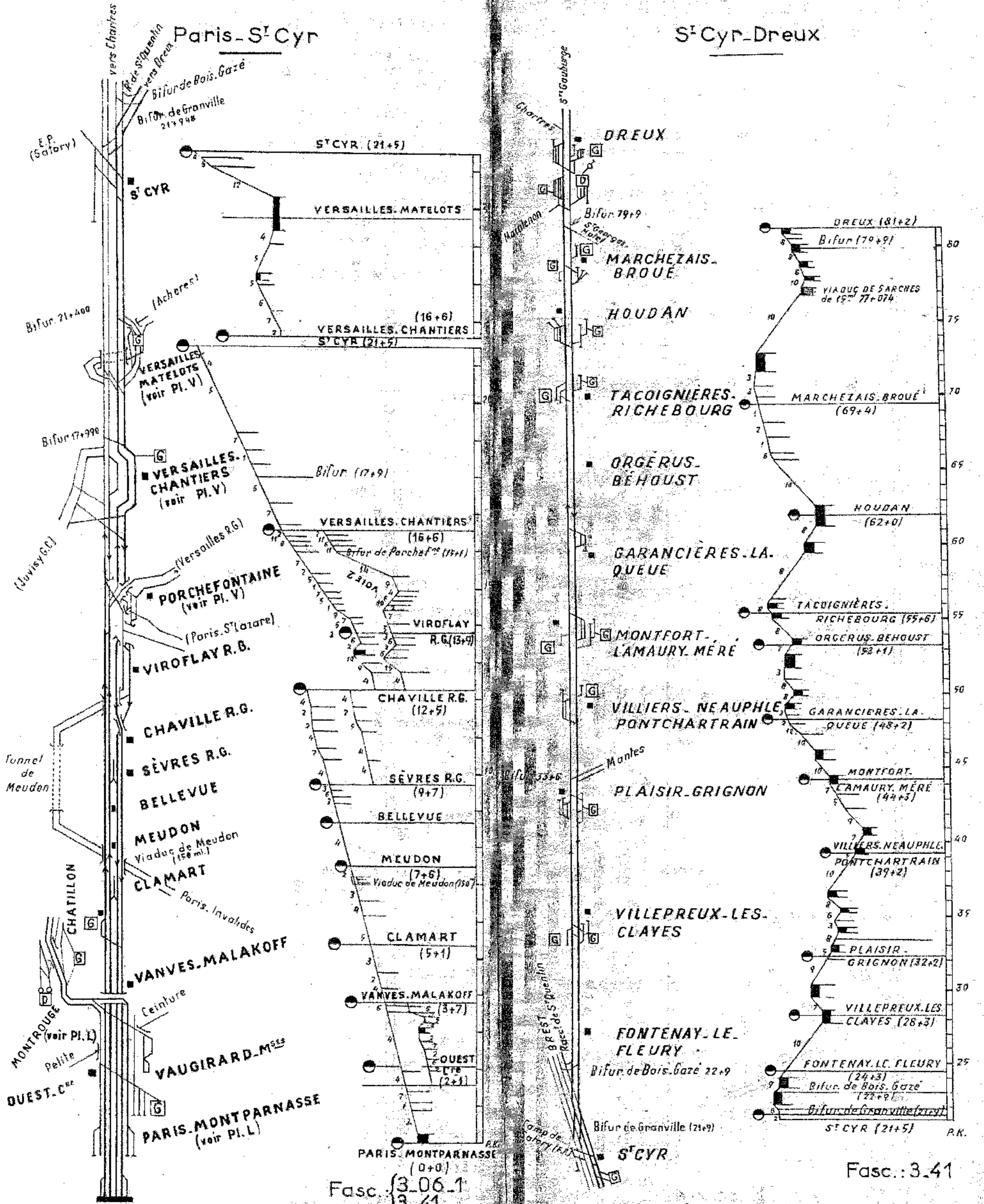
Section de Caen à Lison



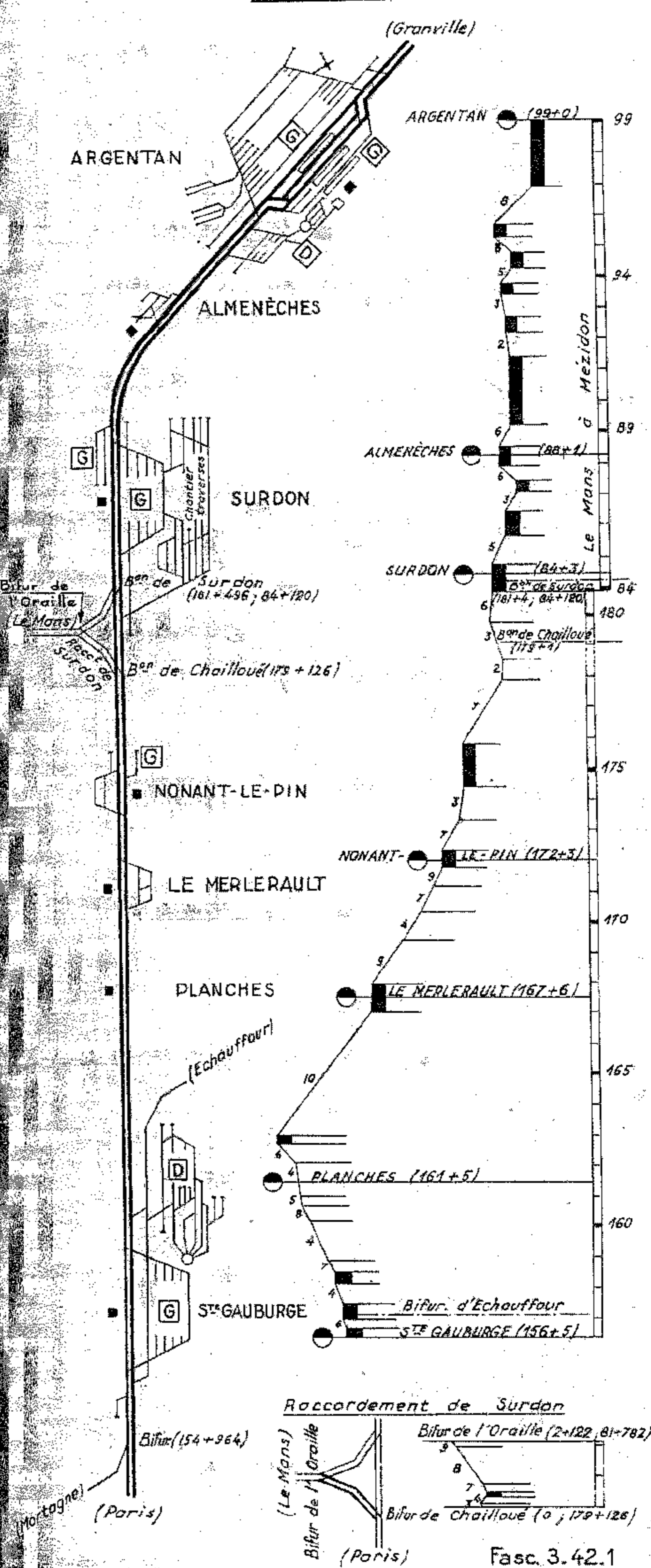
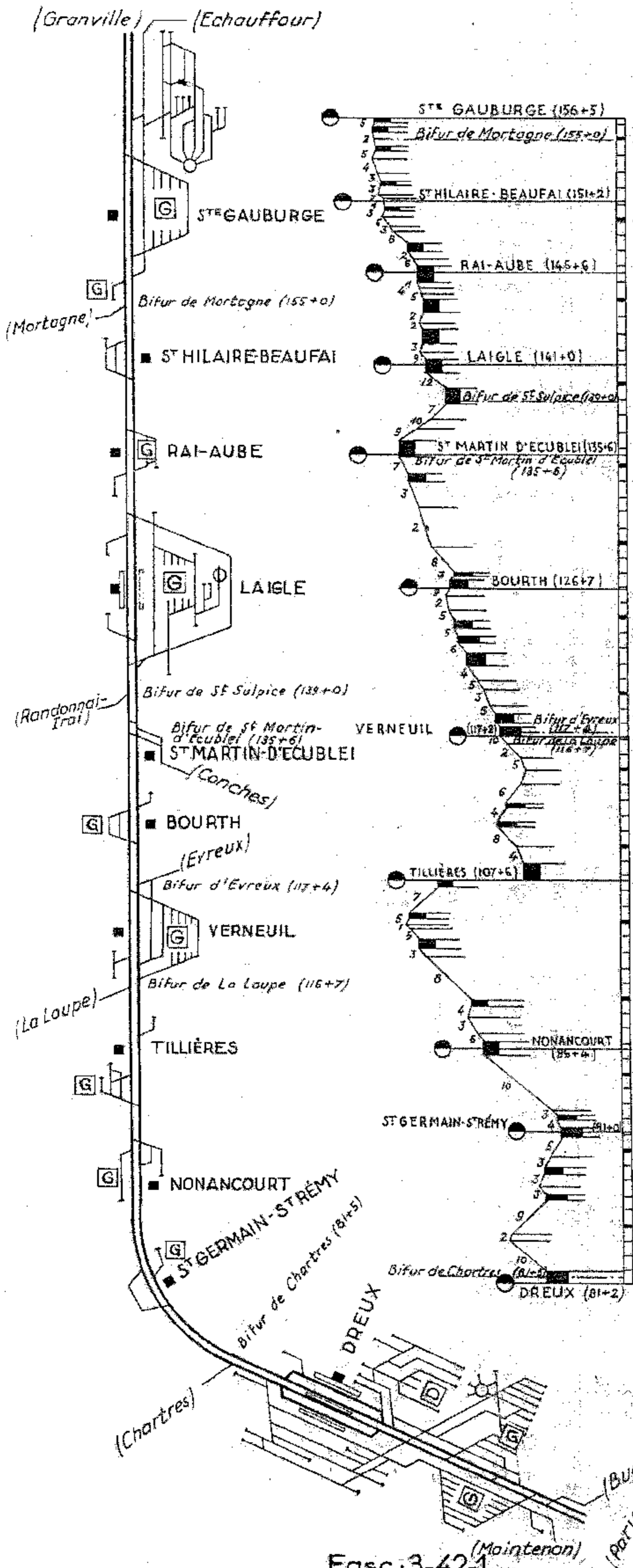
LIGNE DE PARIS A CHERBOURG

Section de Lison à Cherbourg



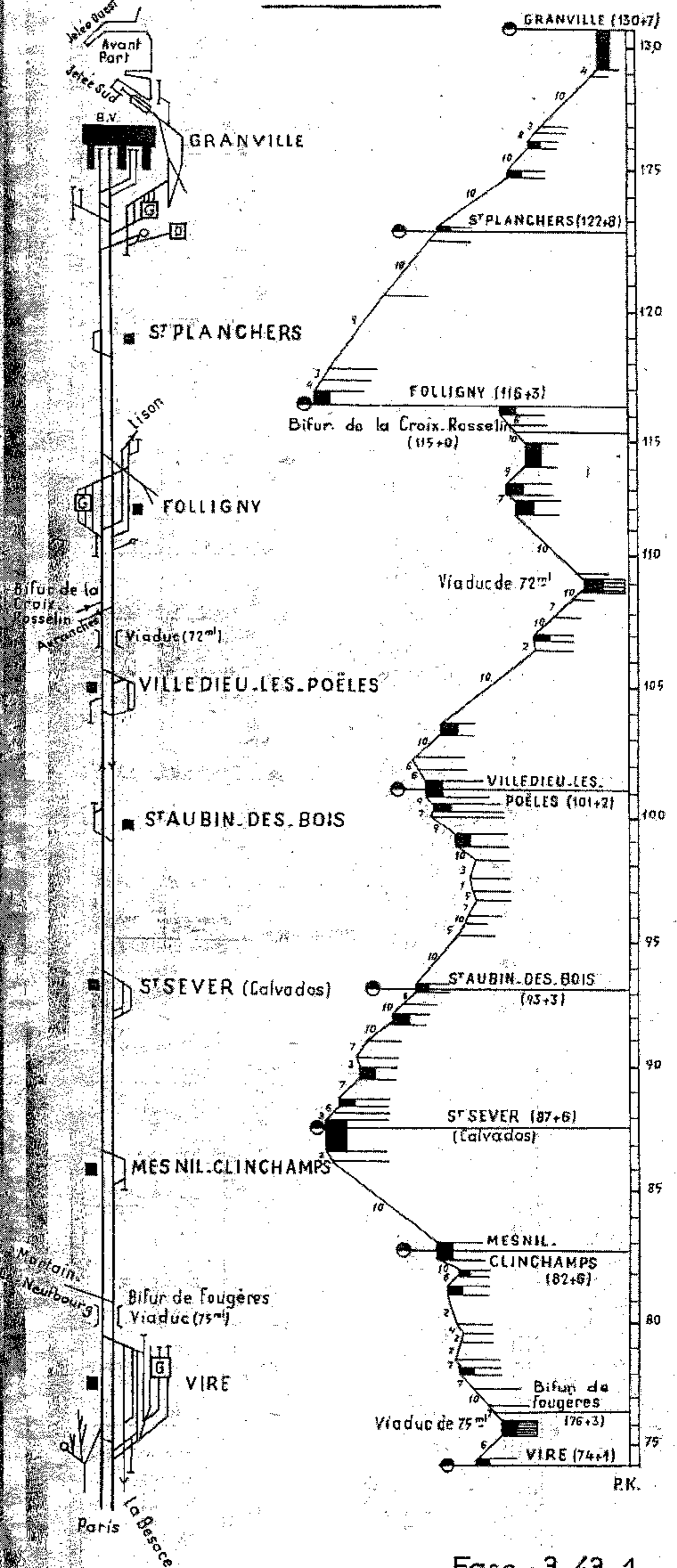
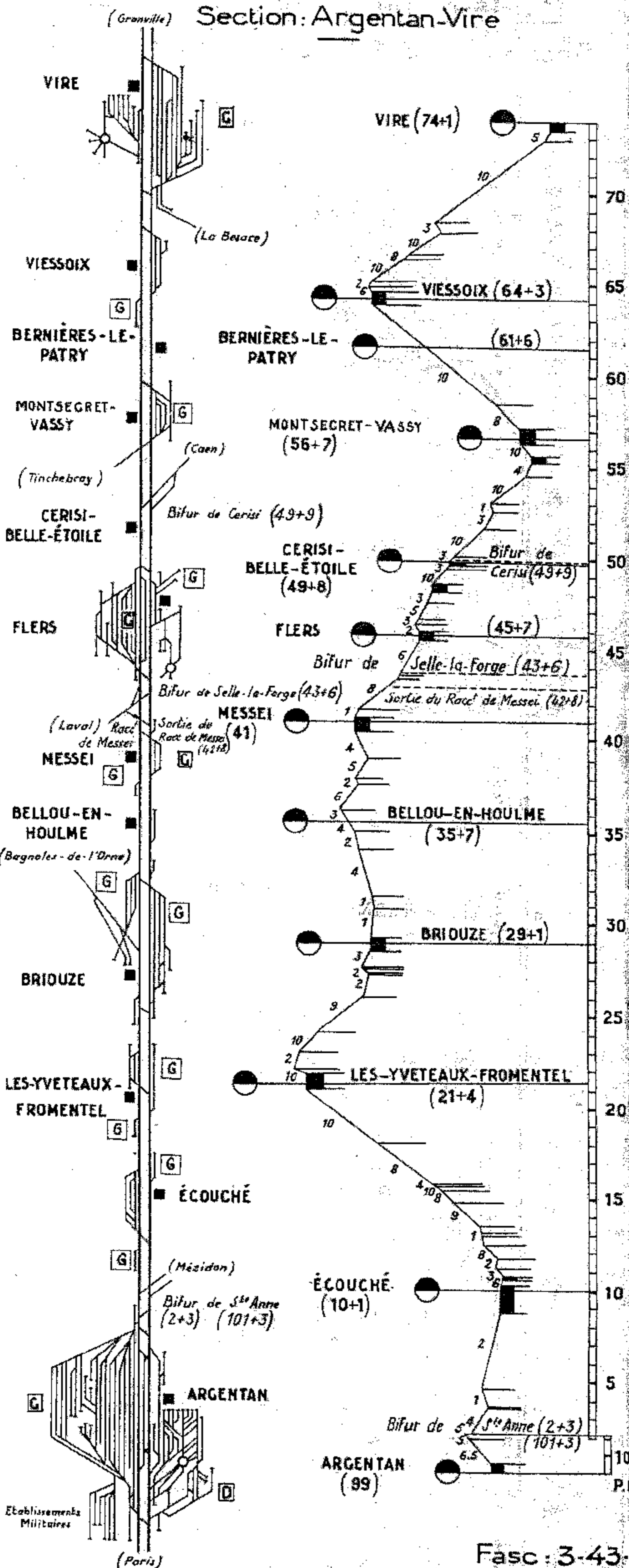


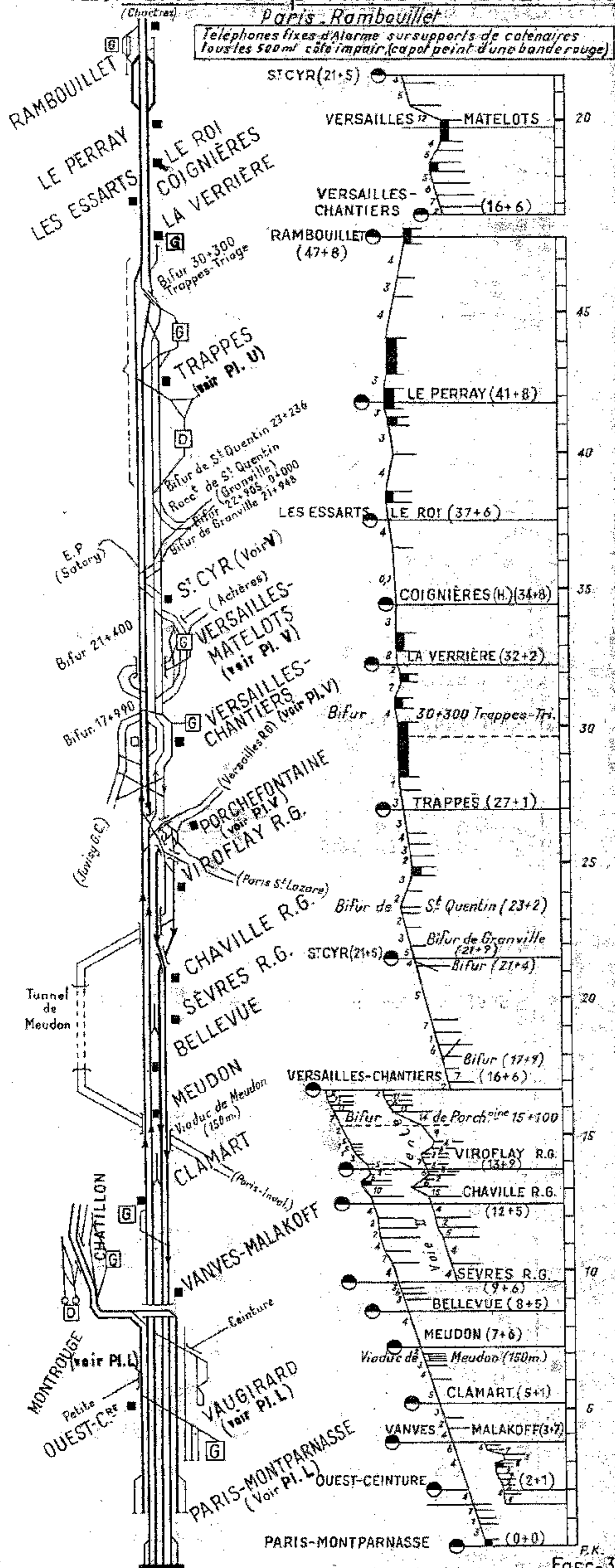
Fasc. 3.06.1
3.41



Section: Argentan-Vire

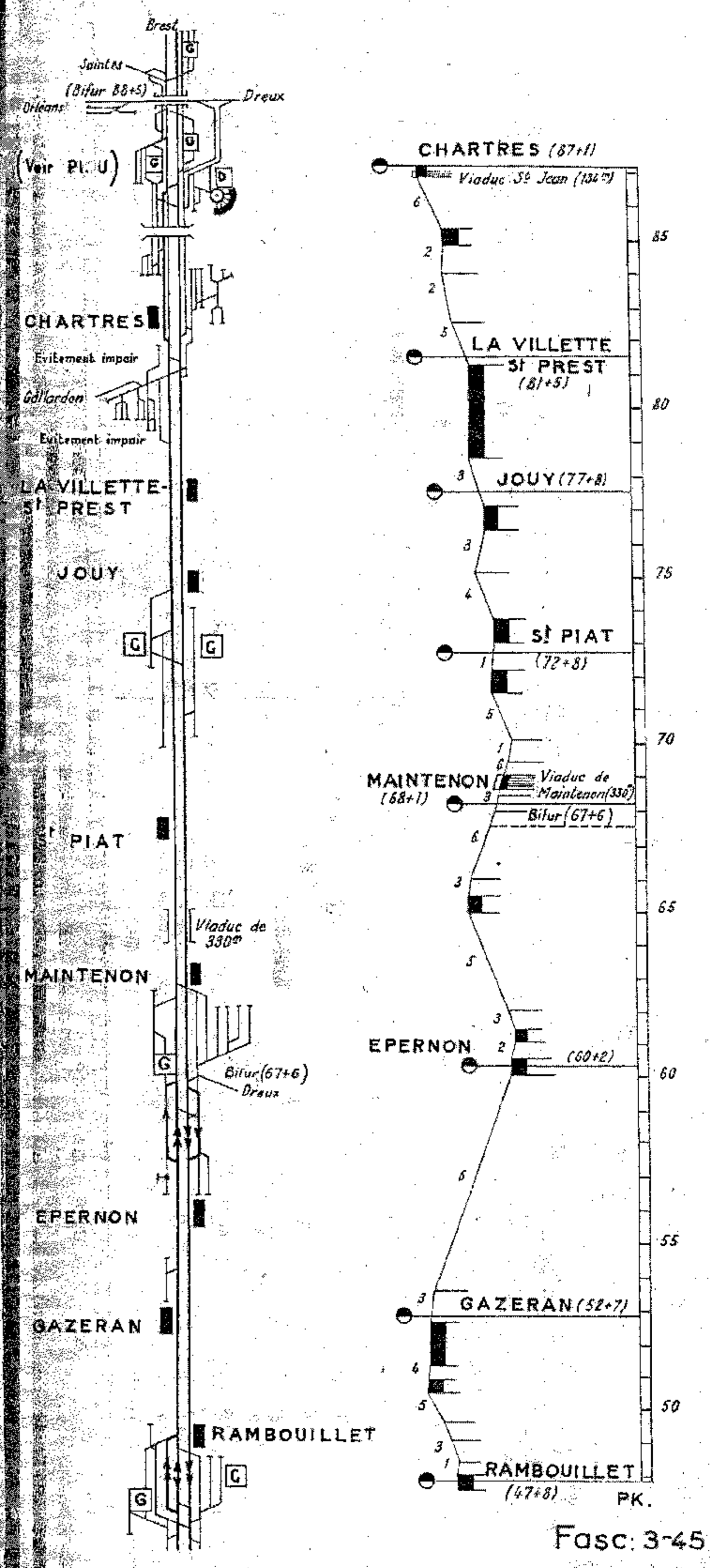
Section de Vire à Granville



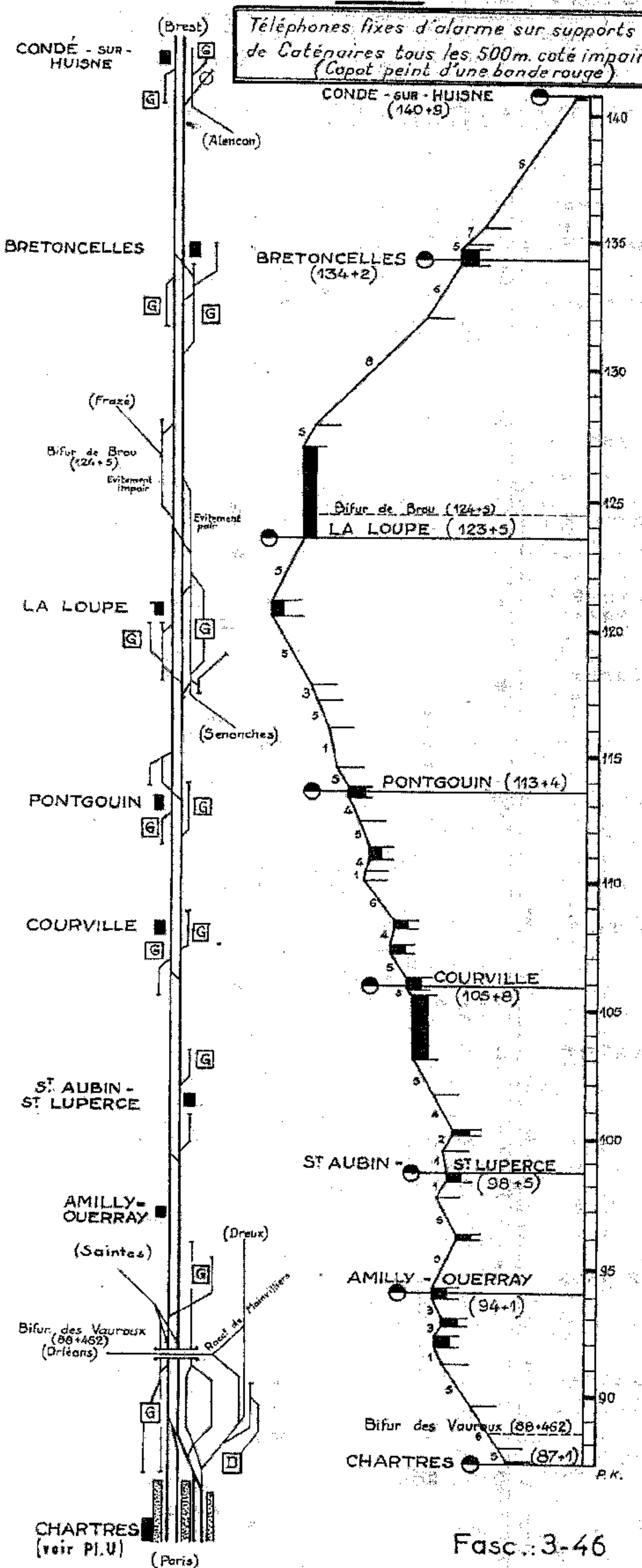


Téléphones fixes d'alarme sur supports de caténaïres tous les 500^m côté impair (capot peint d'une bande rouge)

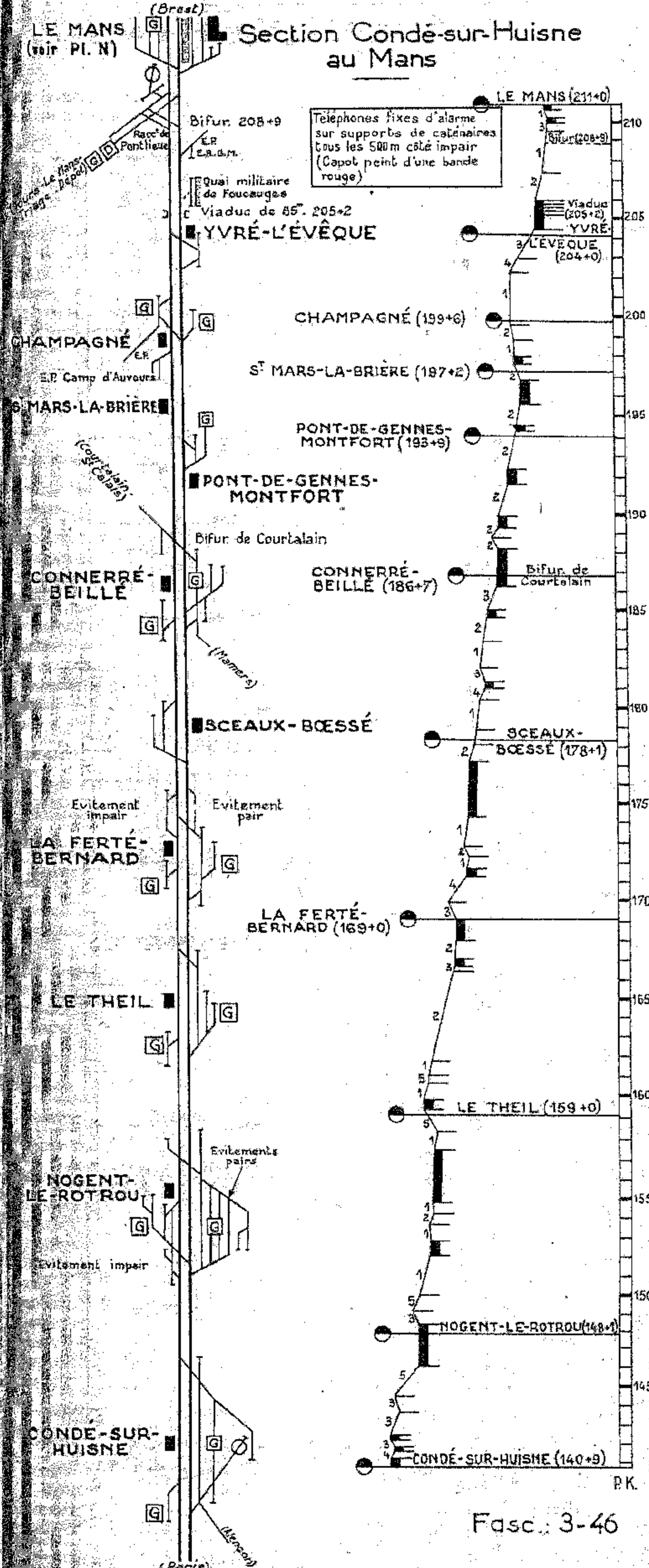
RAMBOUILLET - CHARTRES



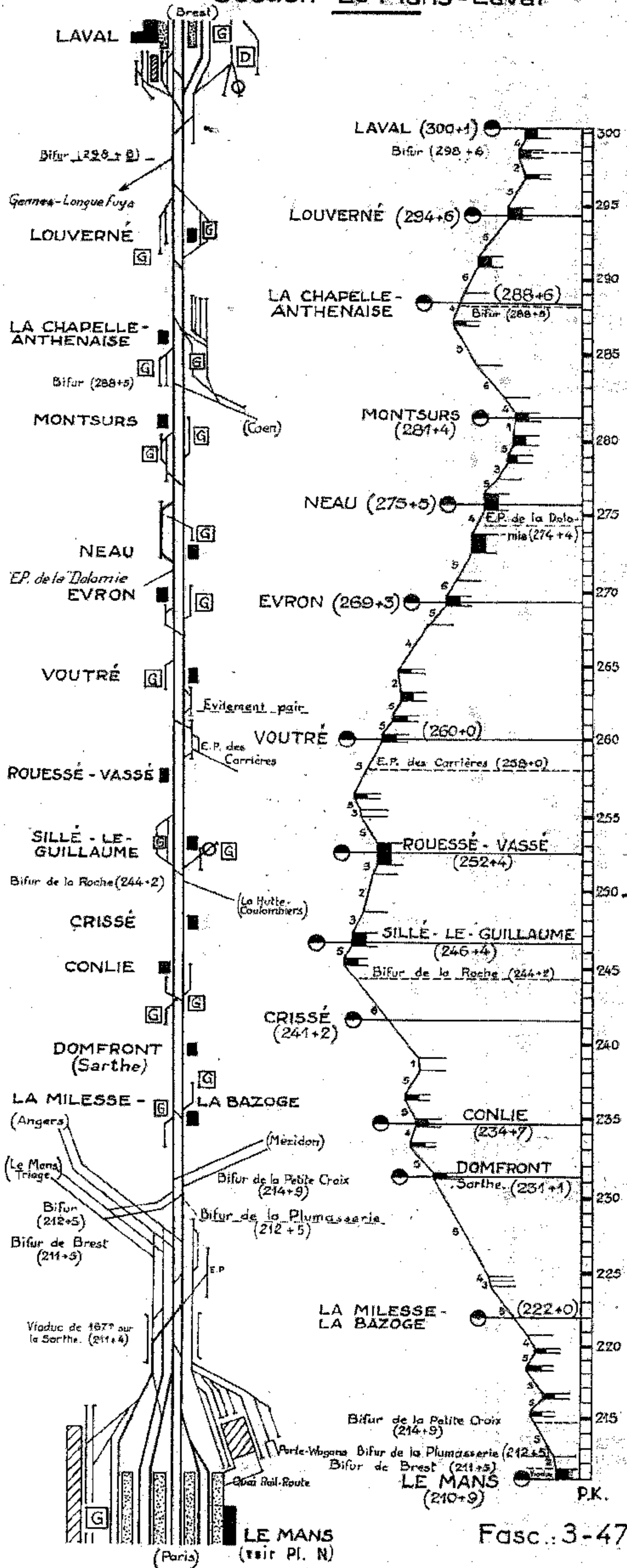
Section Chartres - Condé-sur-Huisne



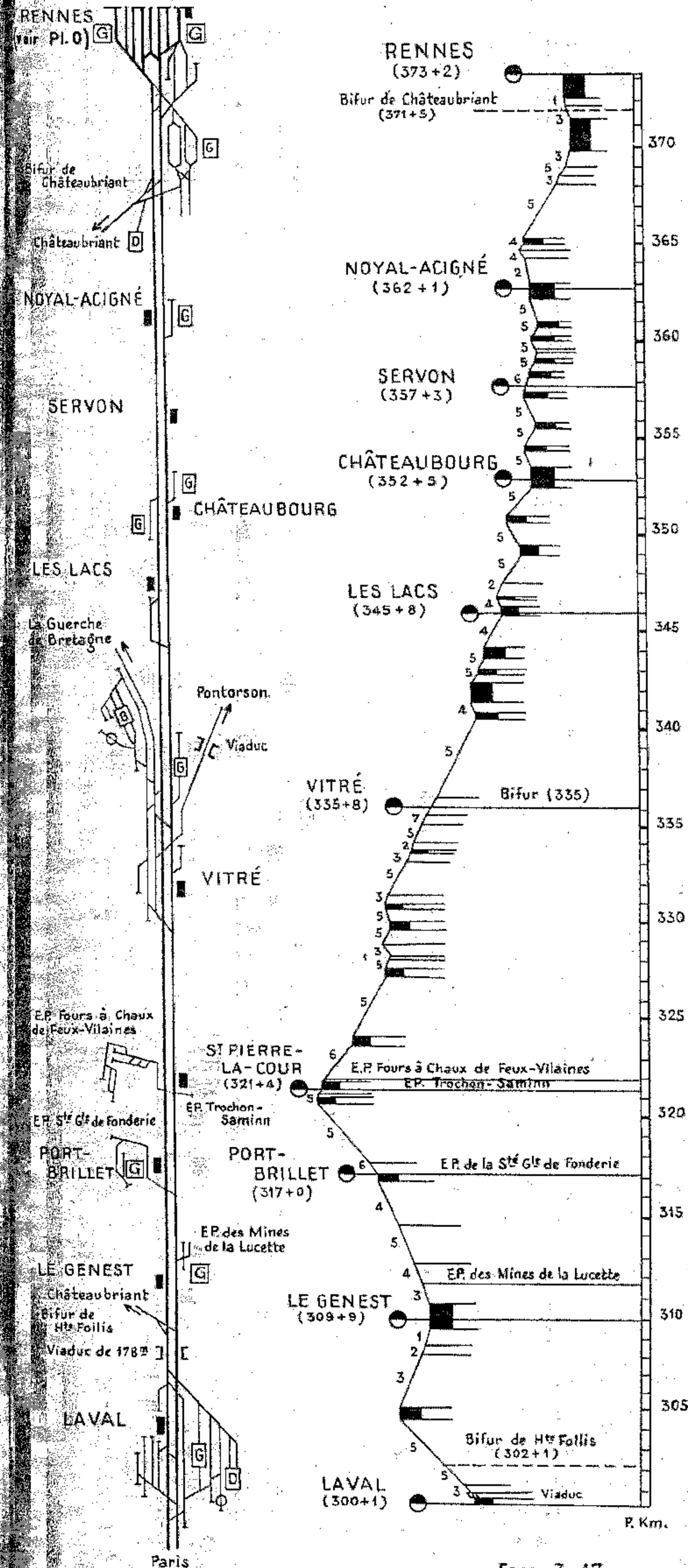
Section Condé-sur-Huisne au Mans



PARIS A BREST - Section Le Mans-Laval

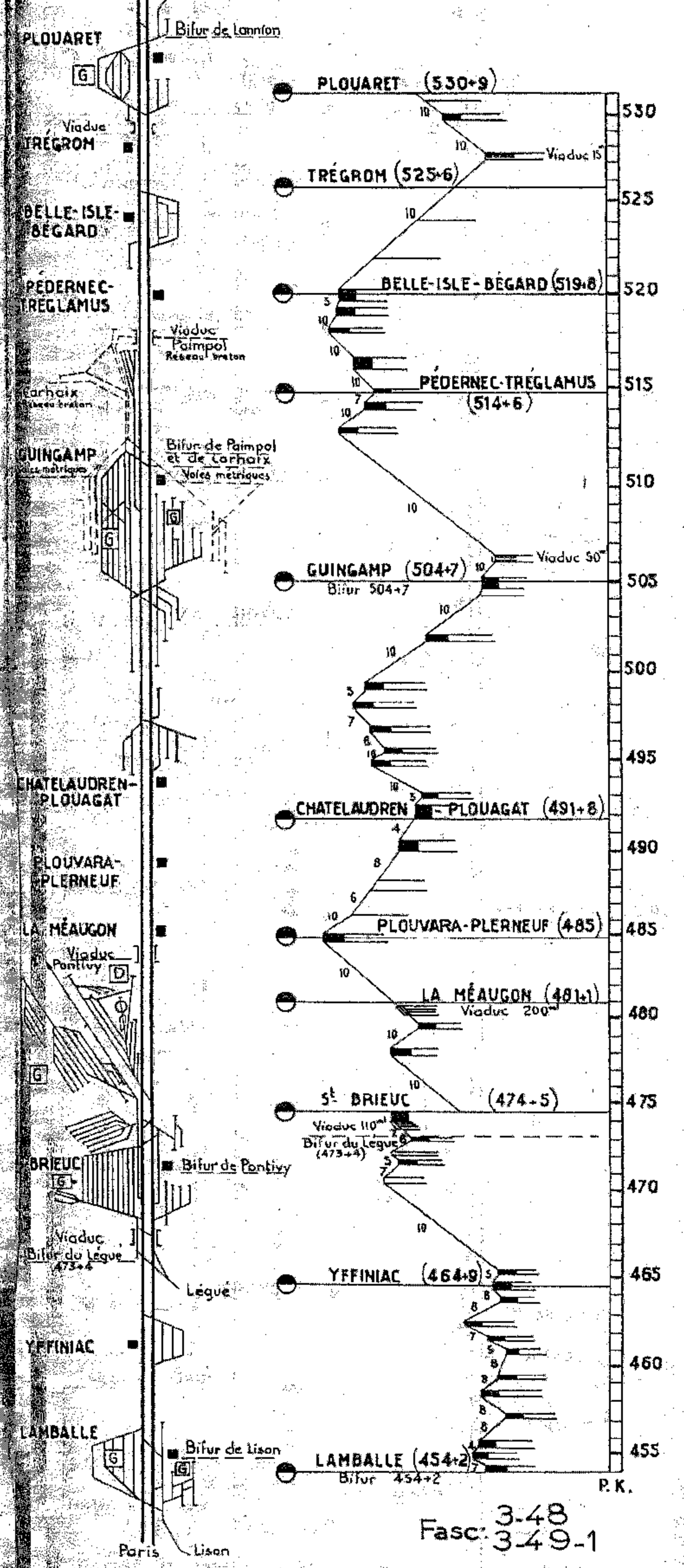
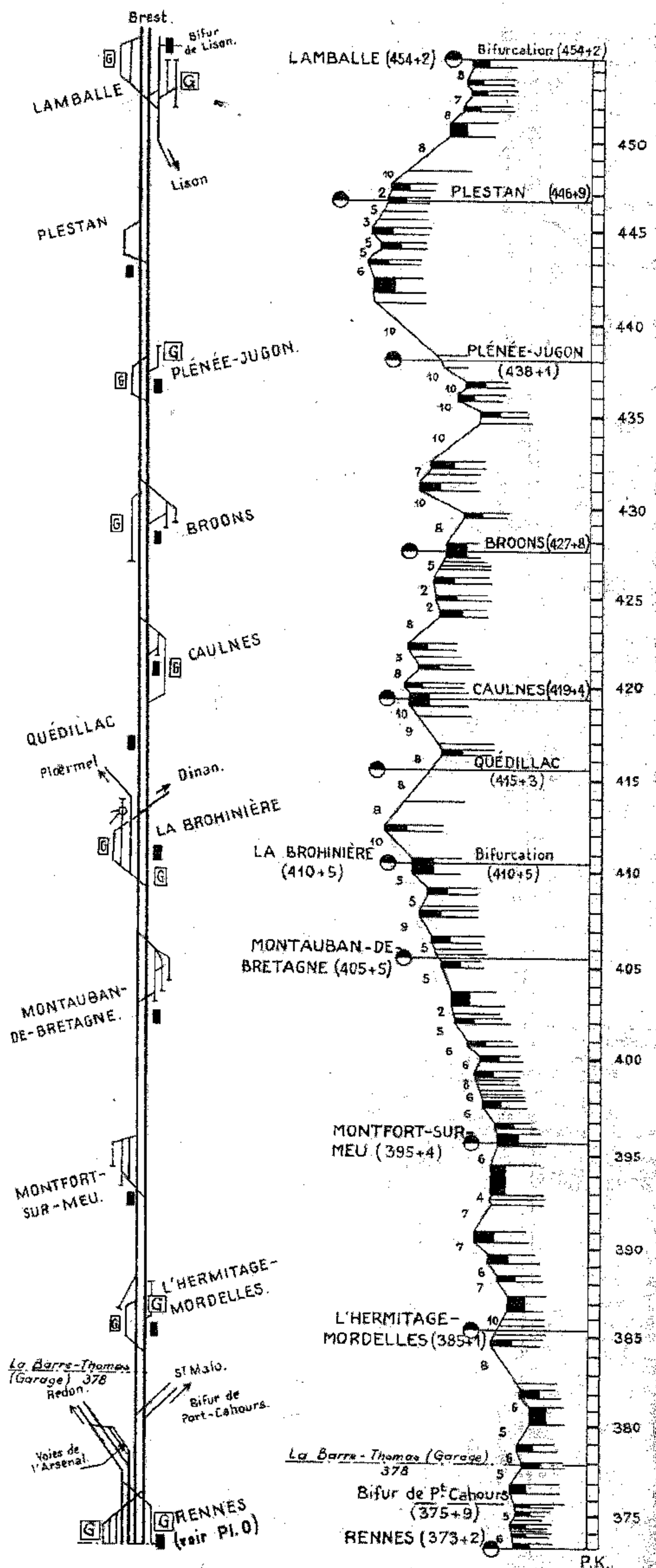


Pl. n° 21⁶ - LIGNE DE PARIS A BREST - Section de Laval à Rennes.



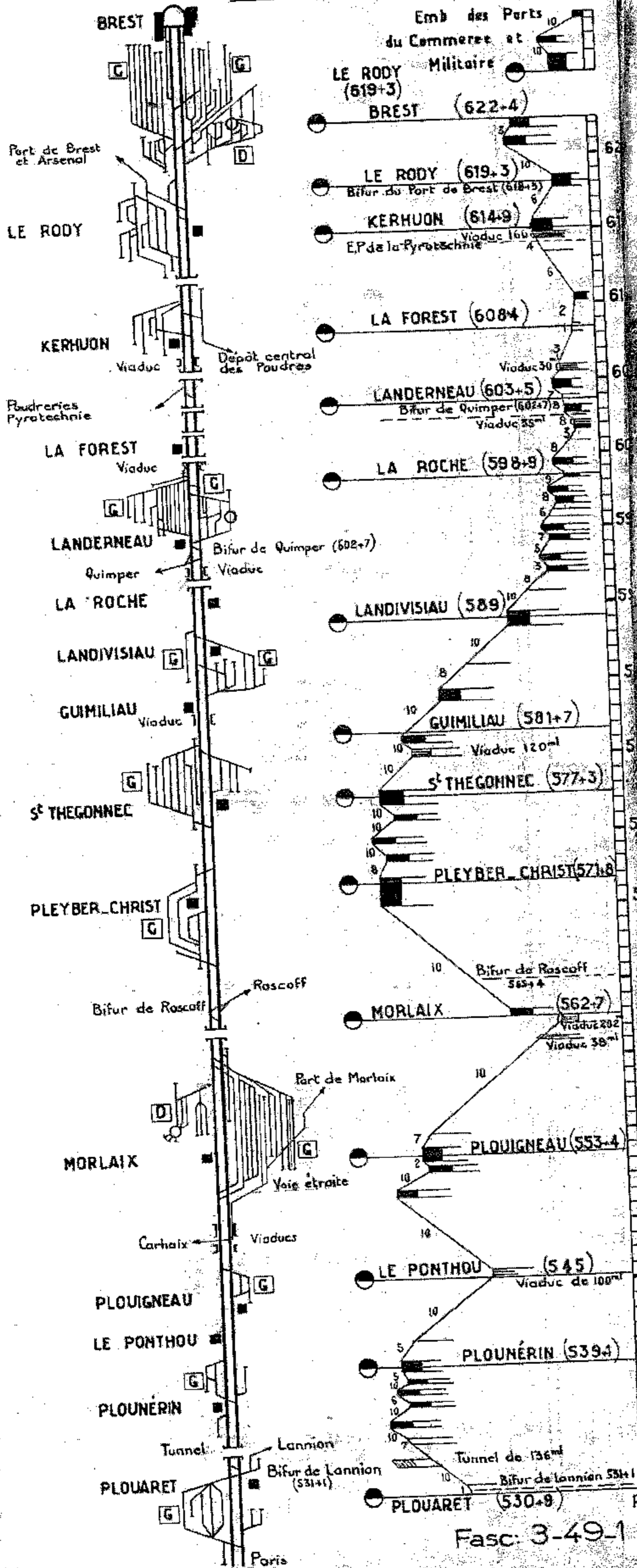
Pl. n°21⁷ - LIGNE DE PARIS A BREST.
Section de Rennes à Lamballe

Pl. n°21⁸ LIGNE de PARIS à BREST
Section de Lamballe à Plouaret



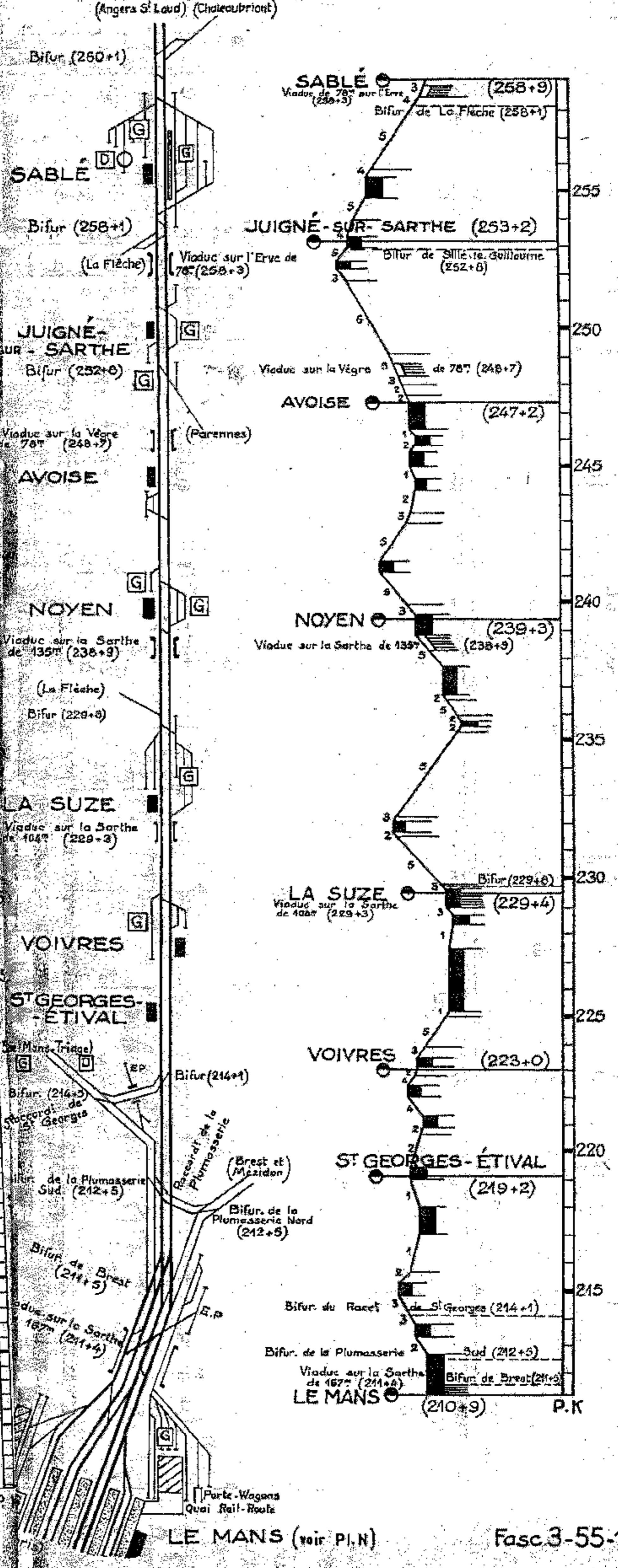
LIGNE de PARIS à BREST

Section Plouaret à Brest

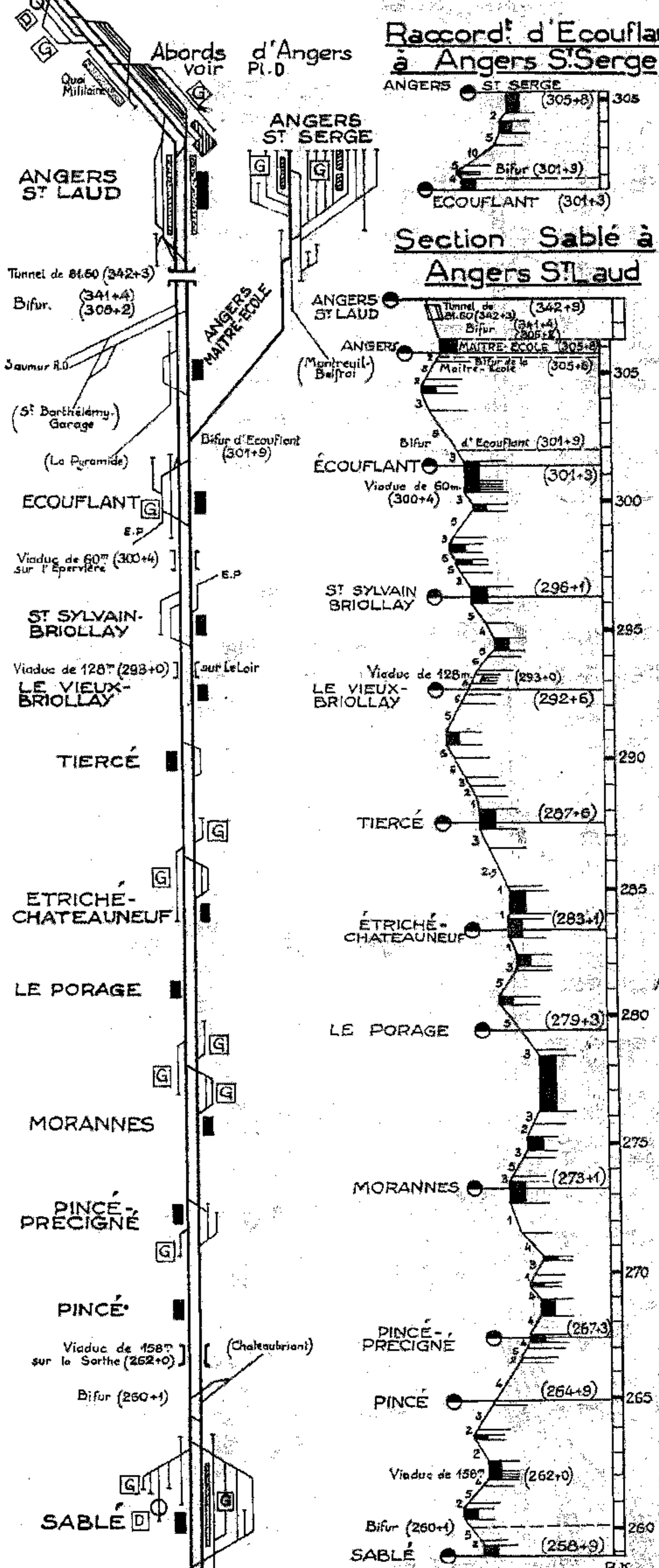


LE MANS A ANGERS

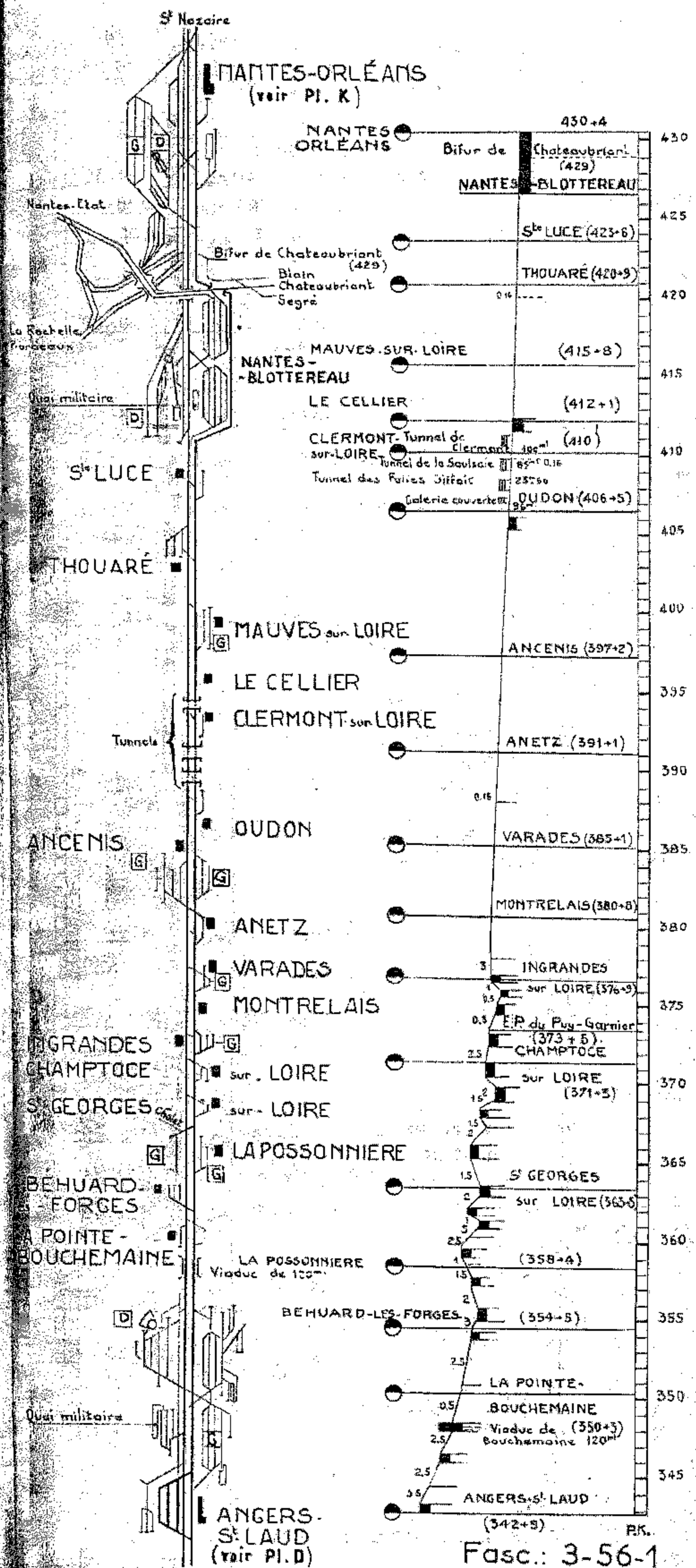
Section Le Mans-Sablé

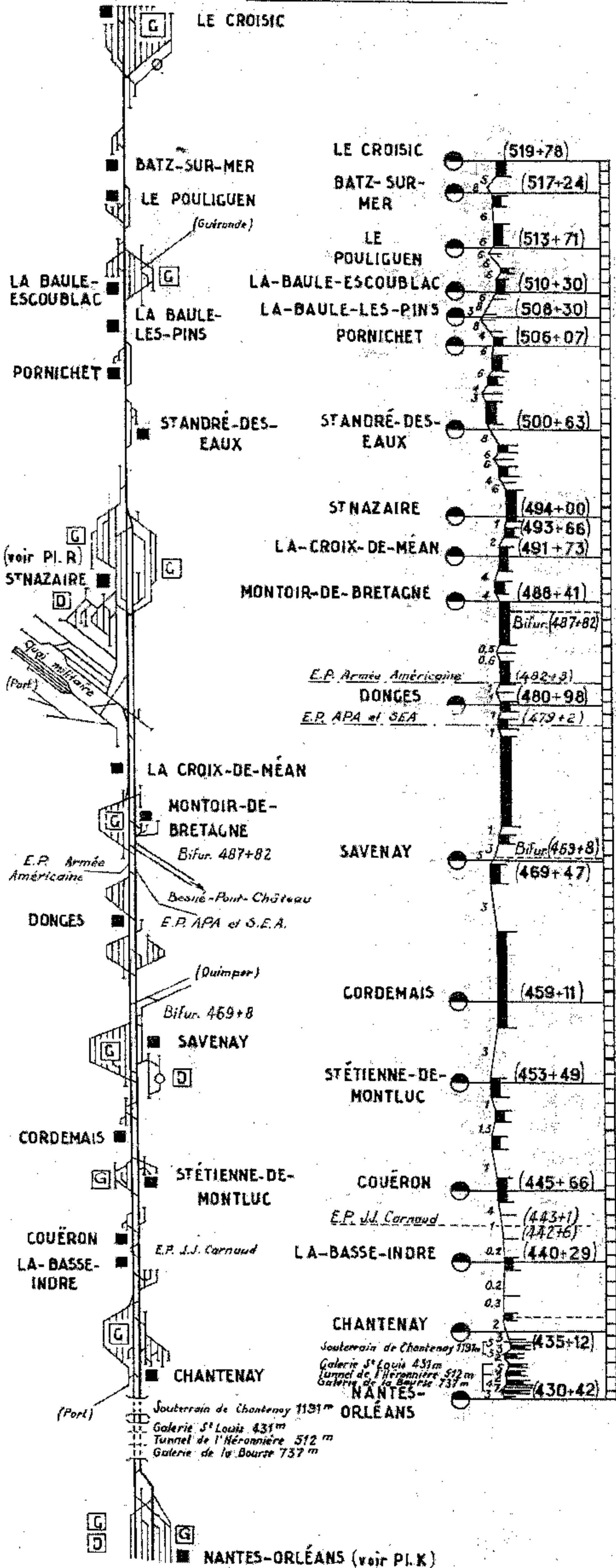


Section Sablé-Angers S^tLaud

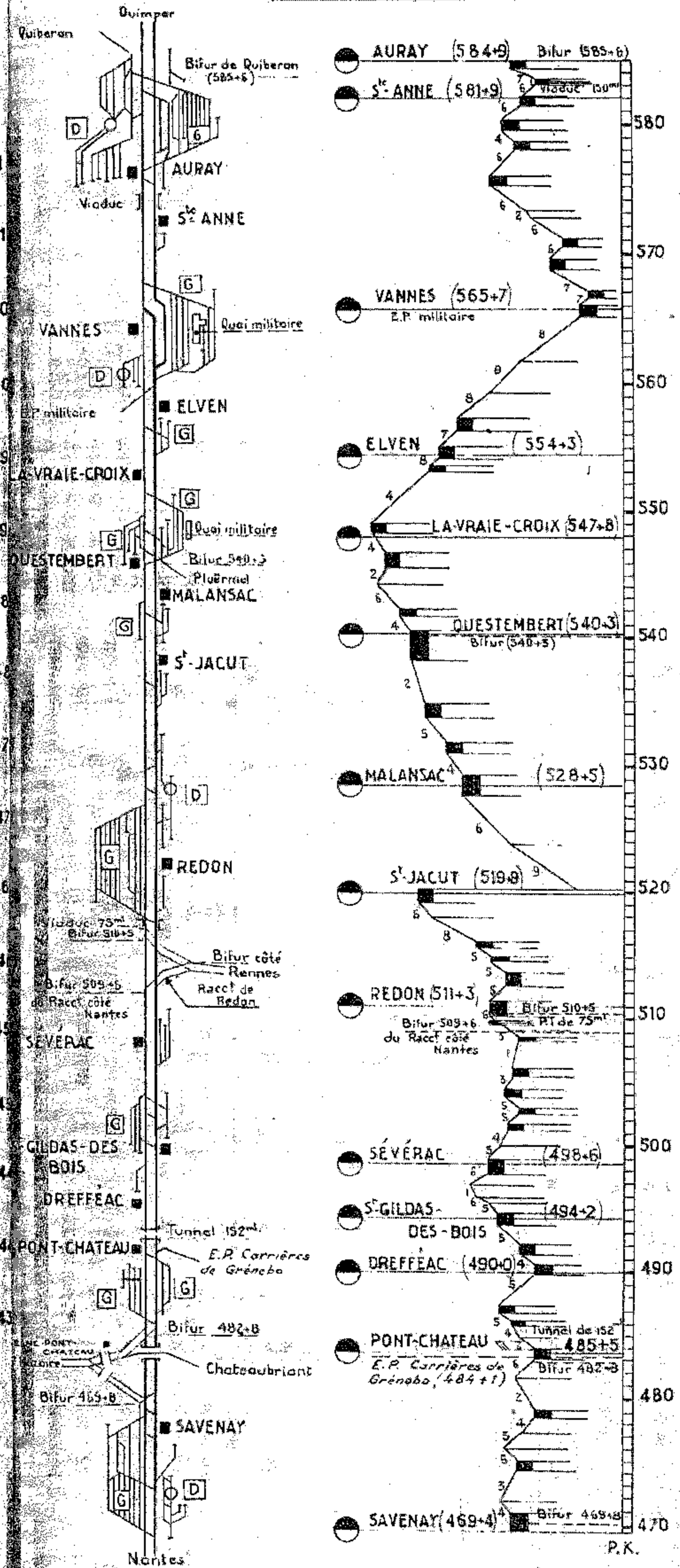


Section Angers-Nantes



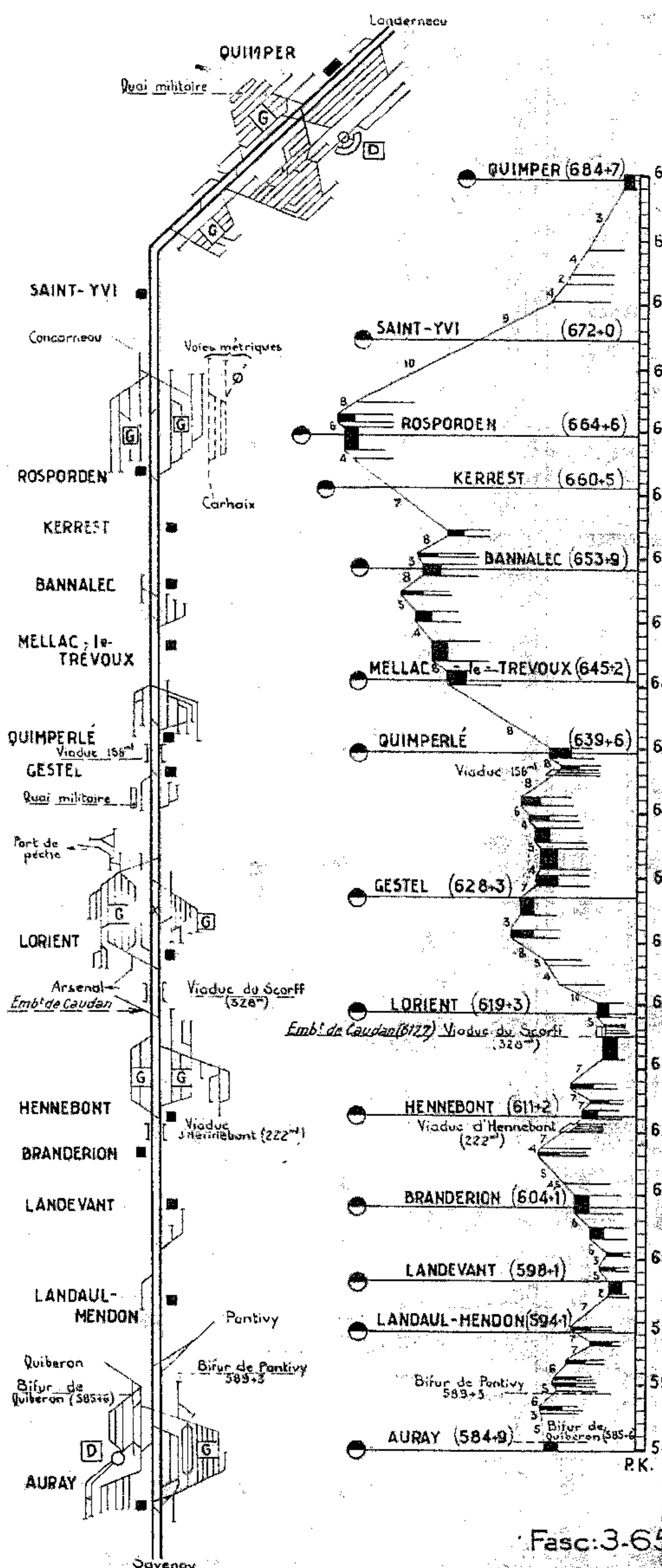


Section de Savenay à Auray

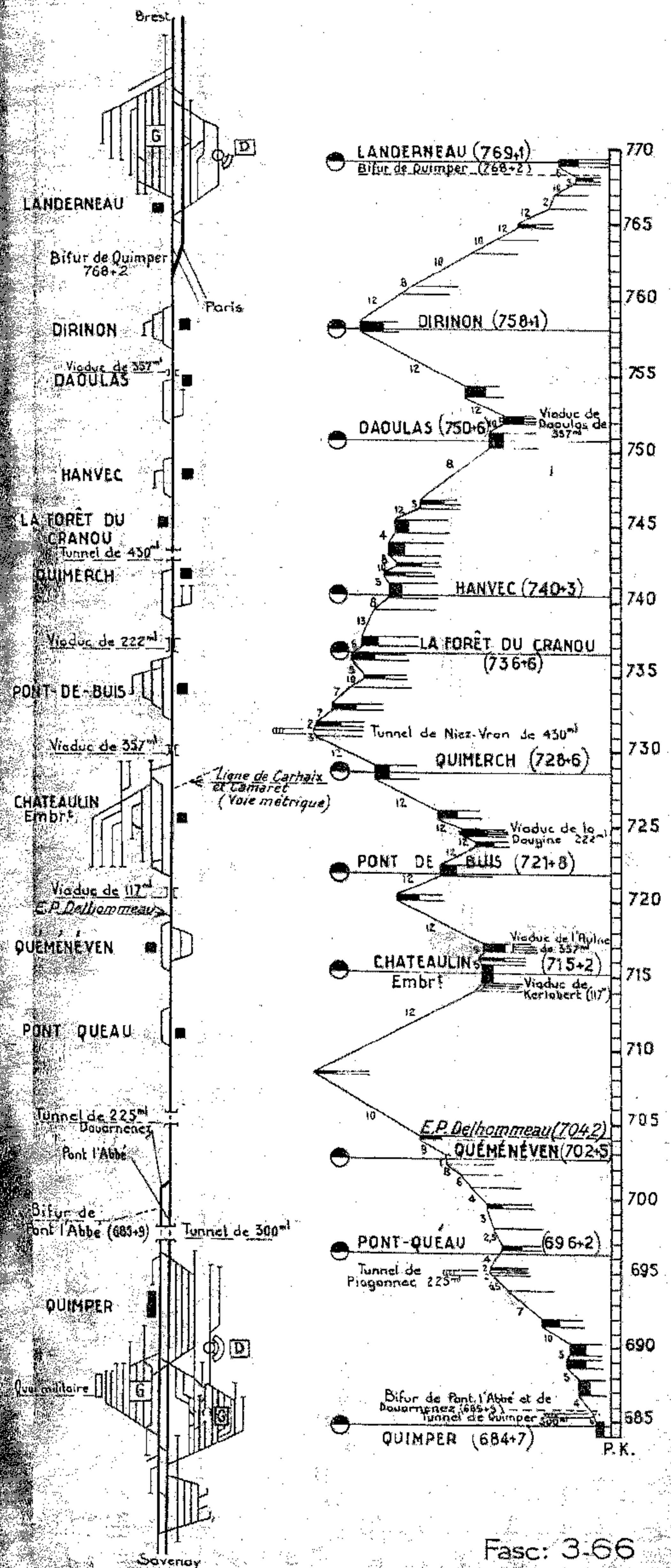


LIGNE de SAVENAY à QUIMPER

Section de Auray à Quimper

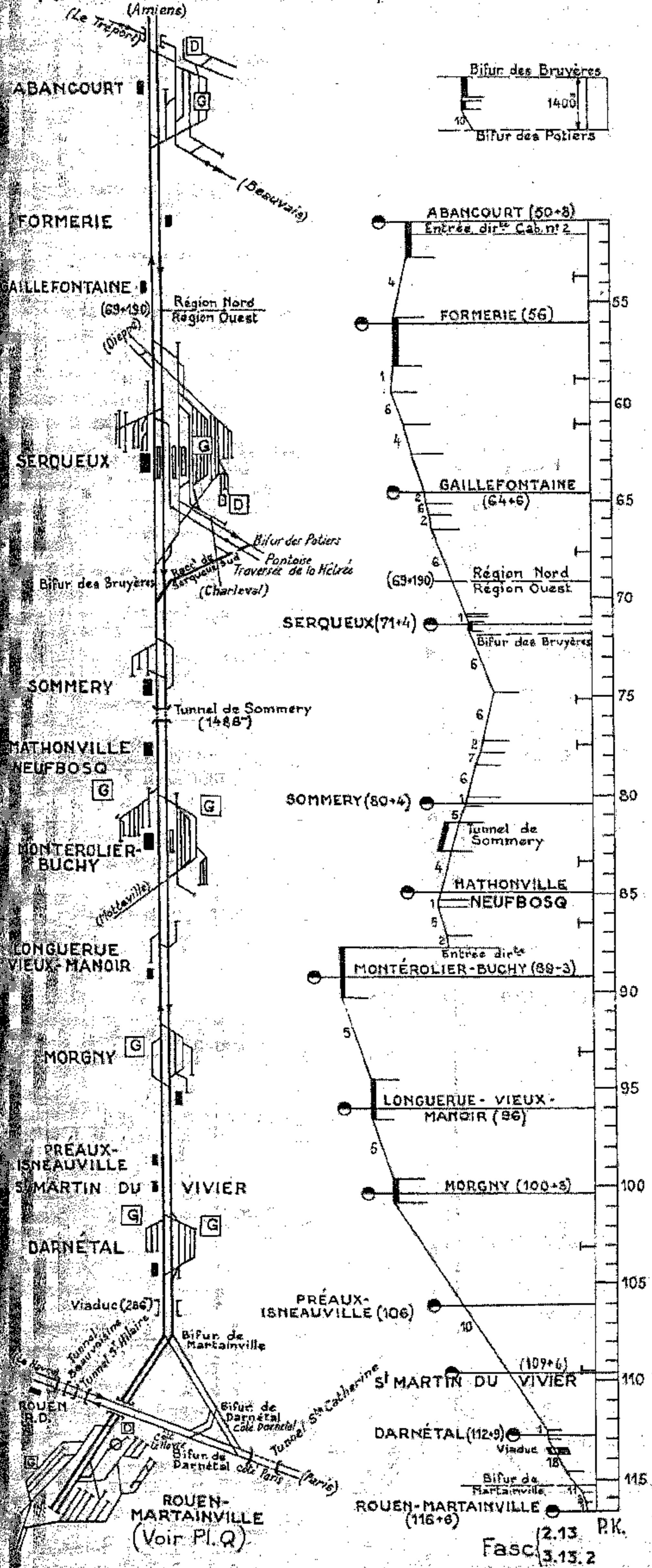
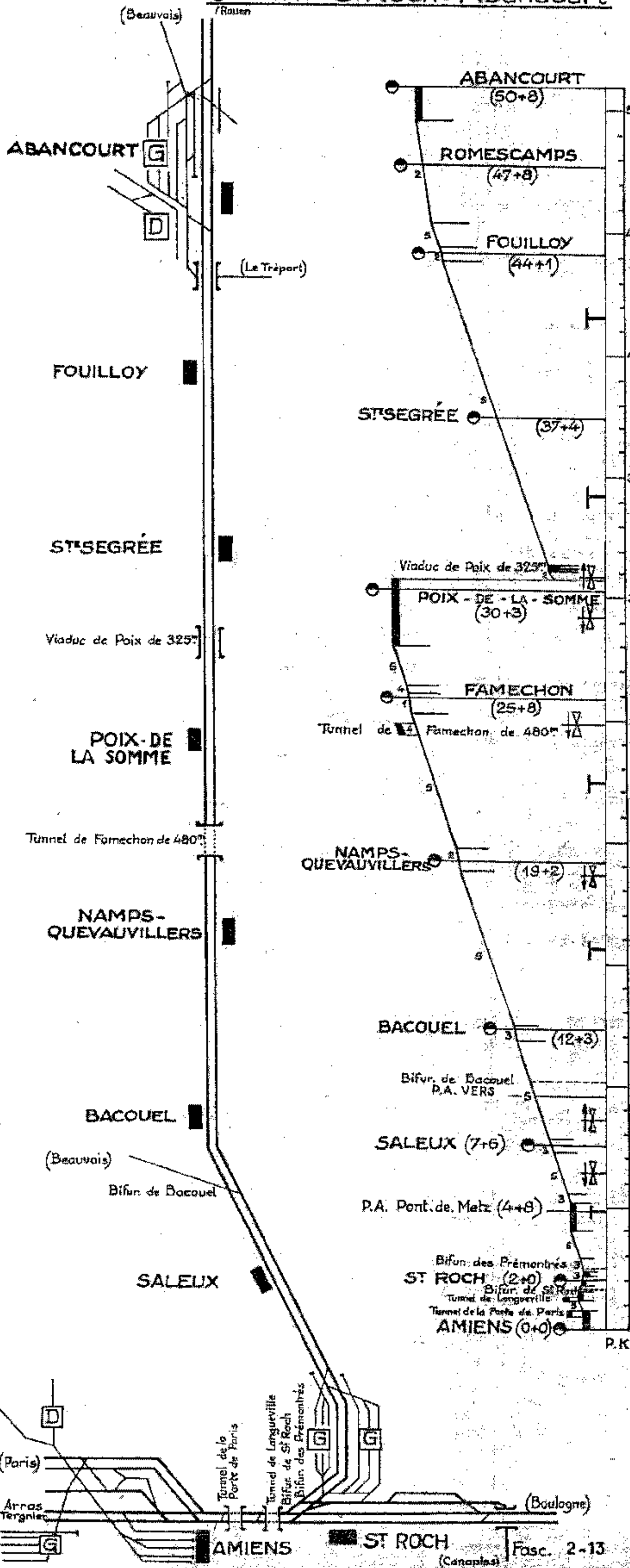


LIGNE de QUIMPER à LANDERNEAU

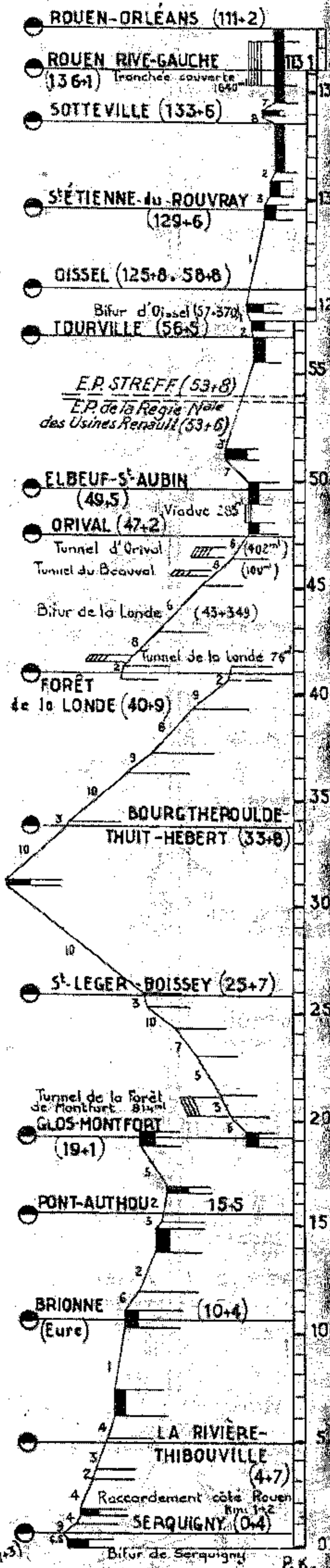
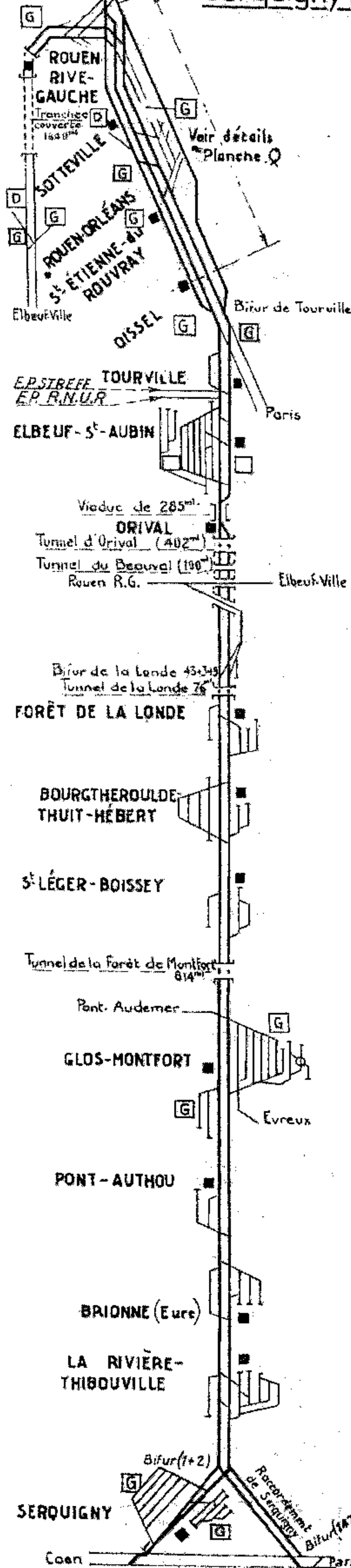


Section ST Roch - Abancourt

Raccordement de Serqueux - Sud

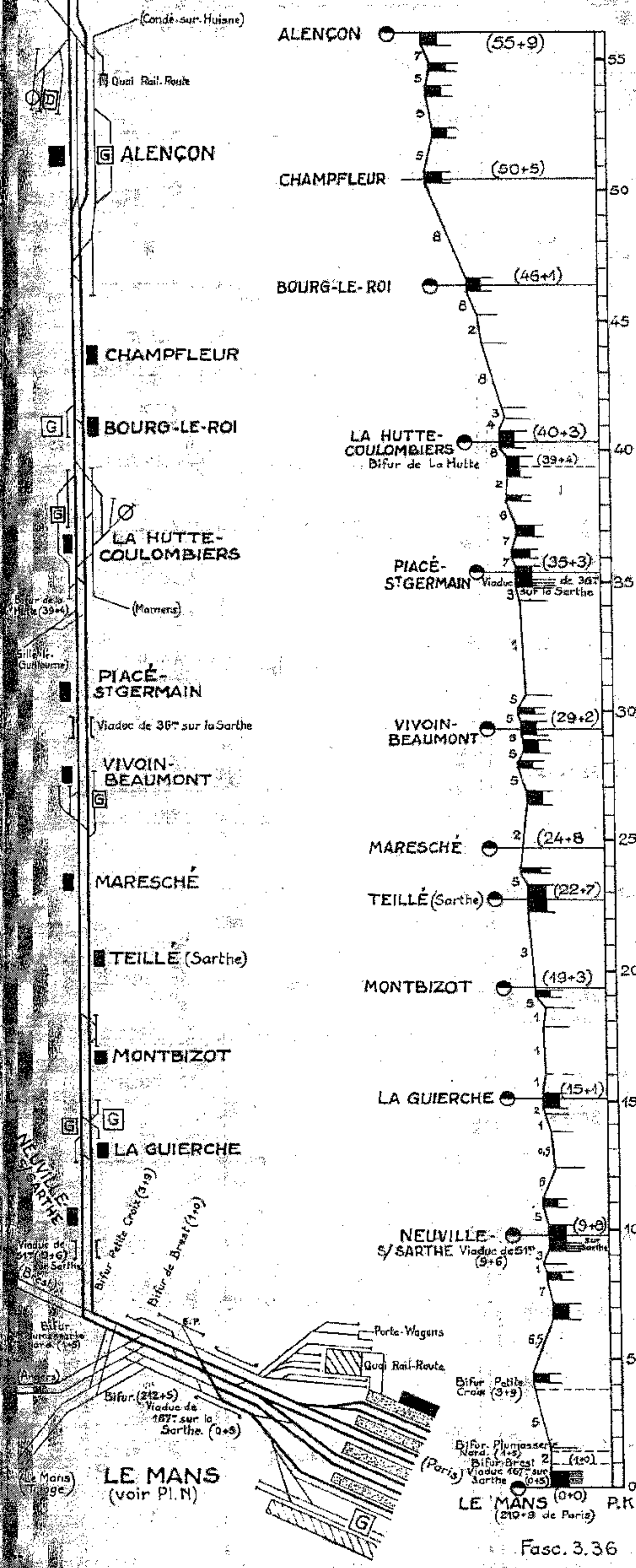


Serquigny (bifur) à Rouen R.G.

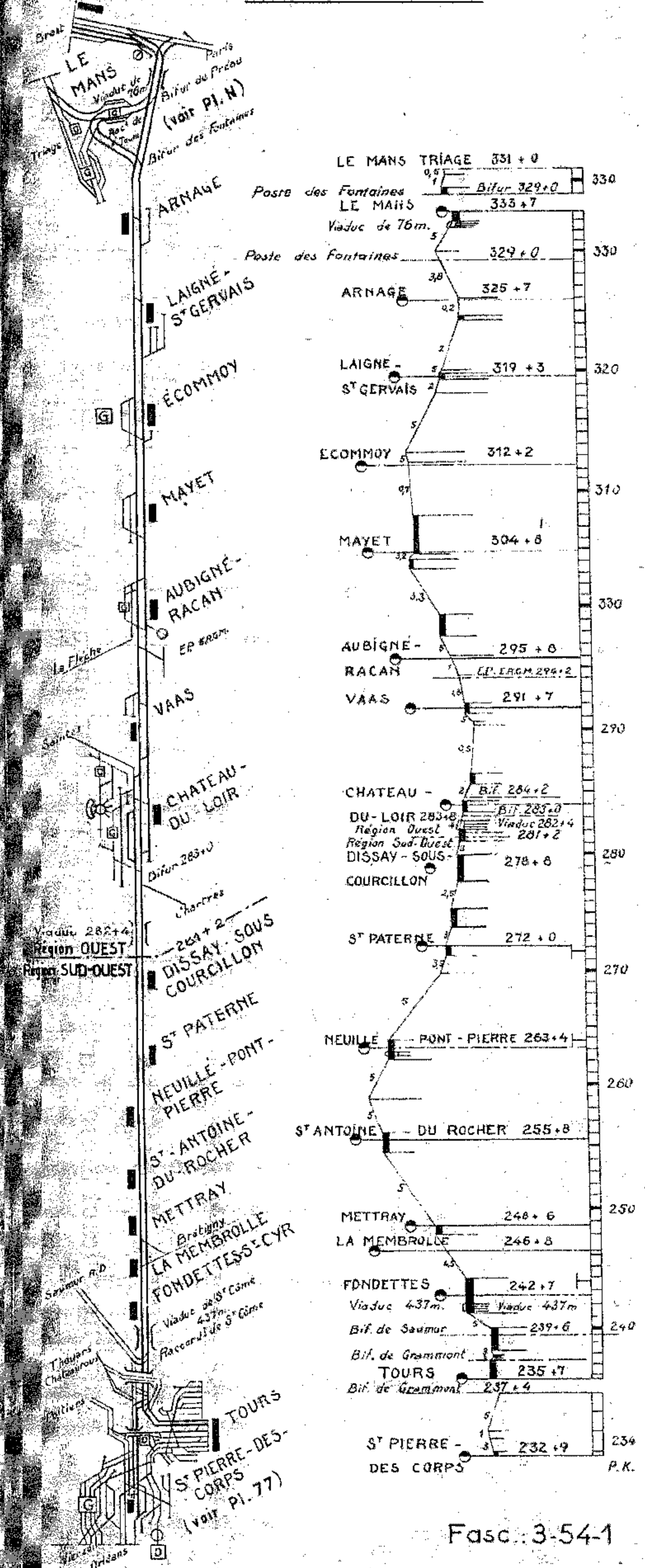
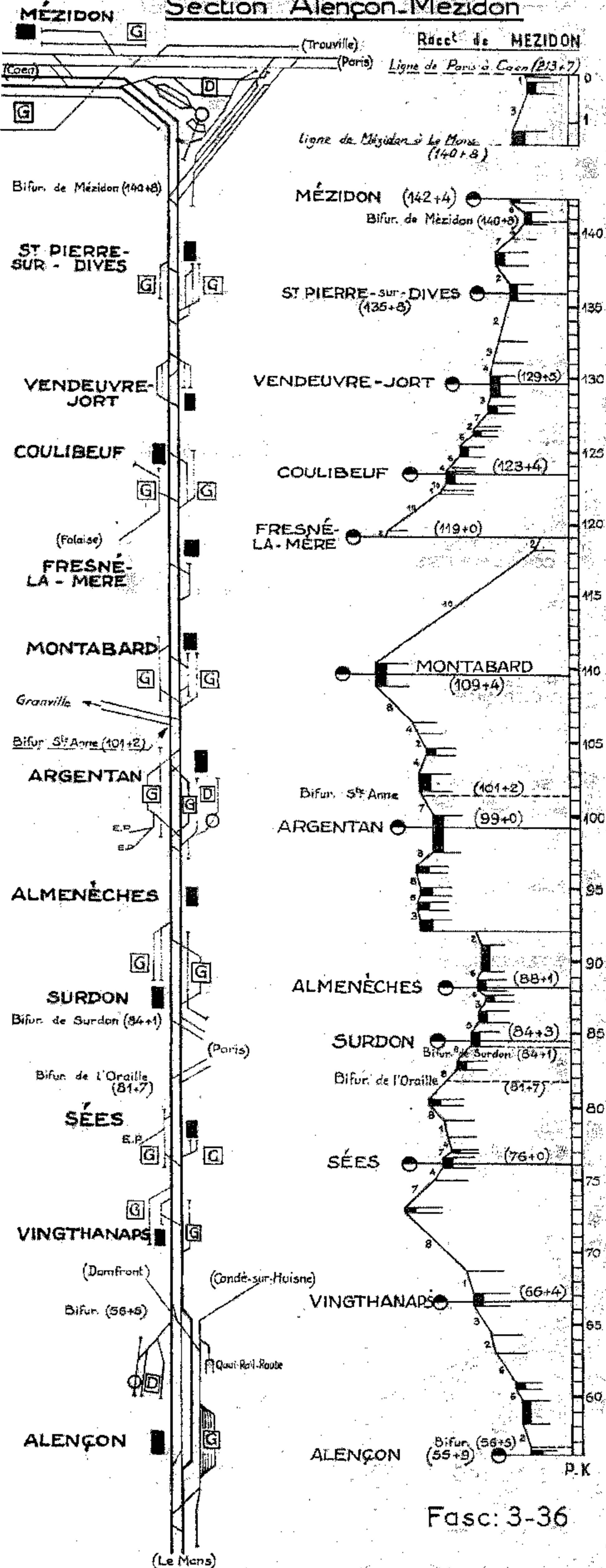


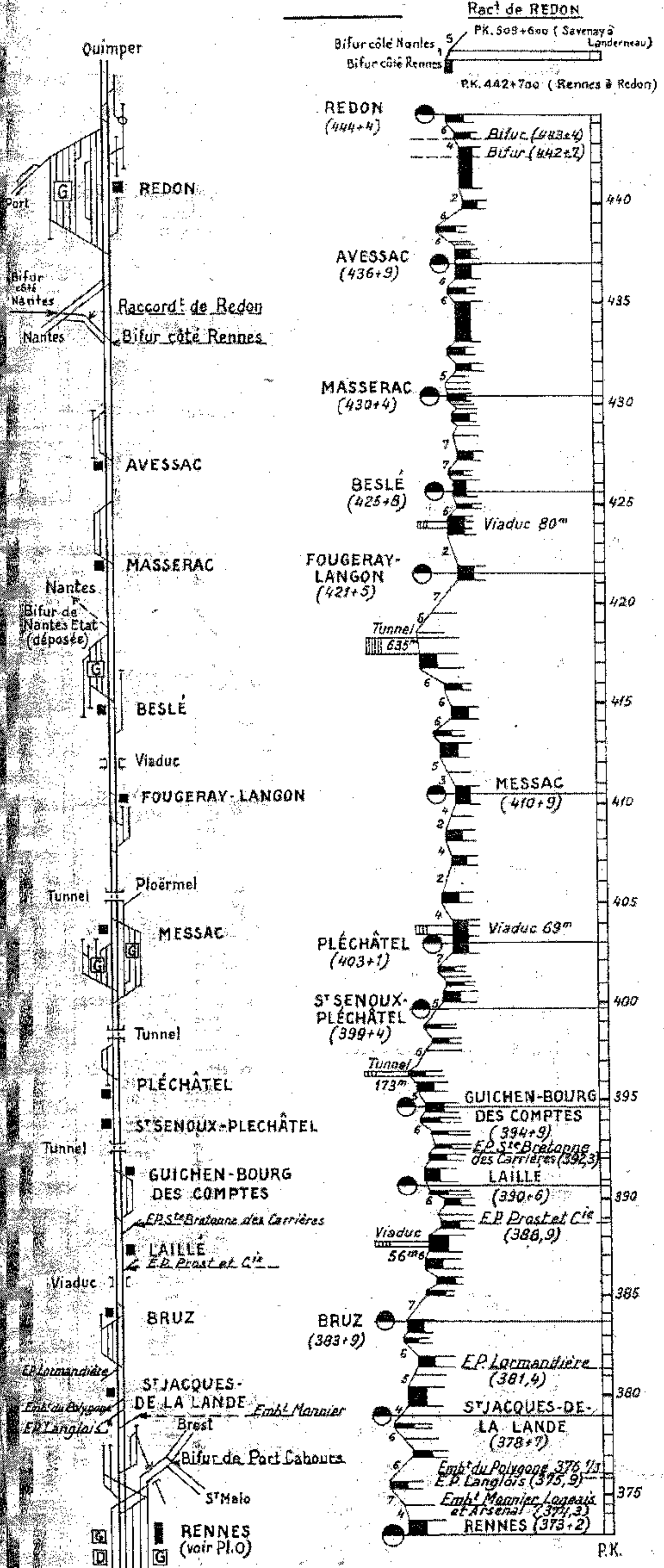
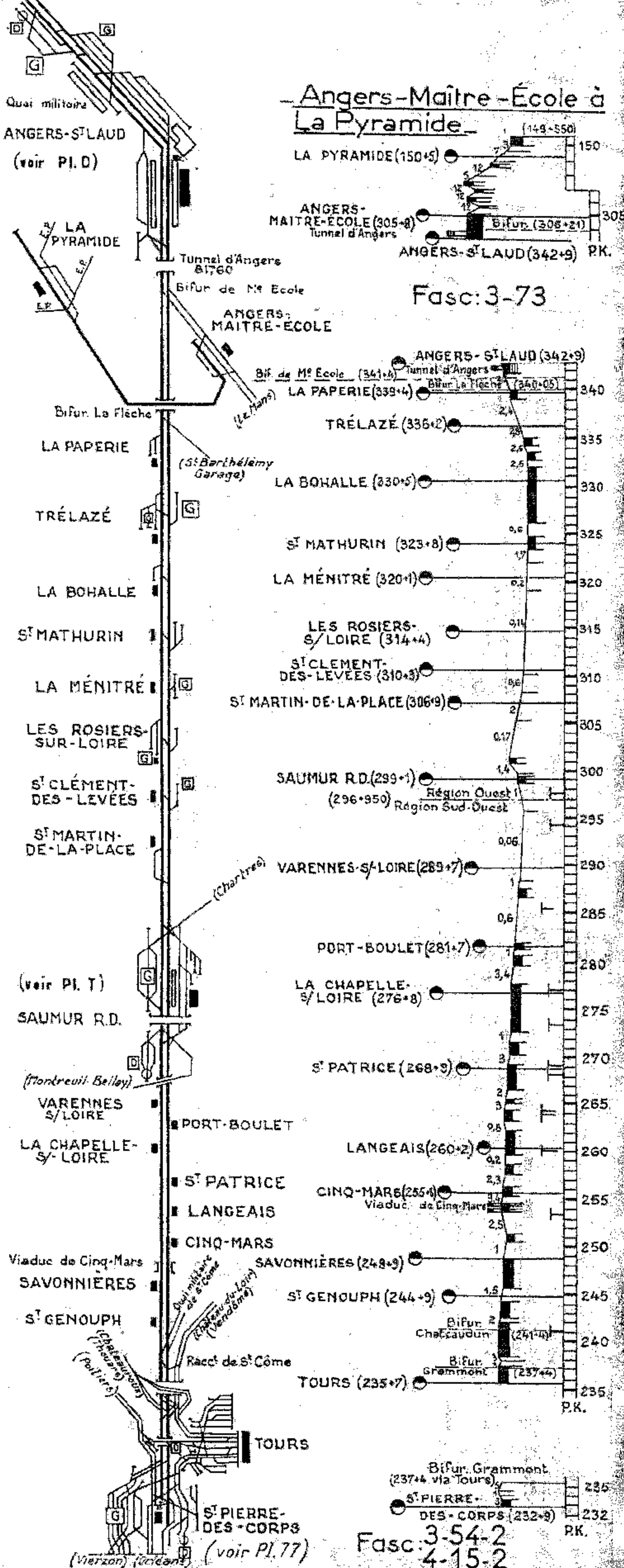
RACC^t DE SERQUIGNY
 Bifur (1+2)
 Bifur (147+3)
 Fasc: 3-191

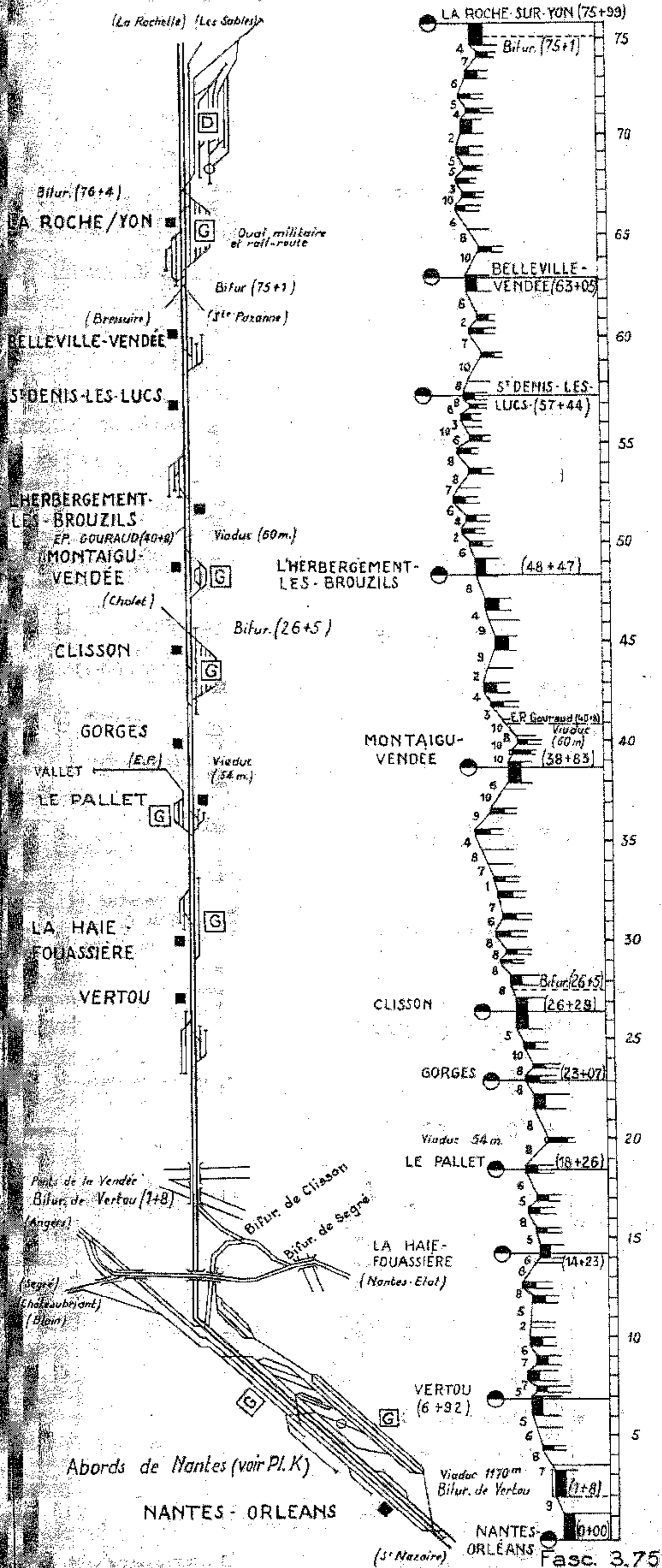
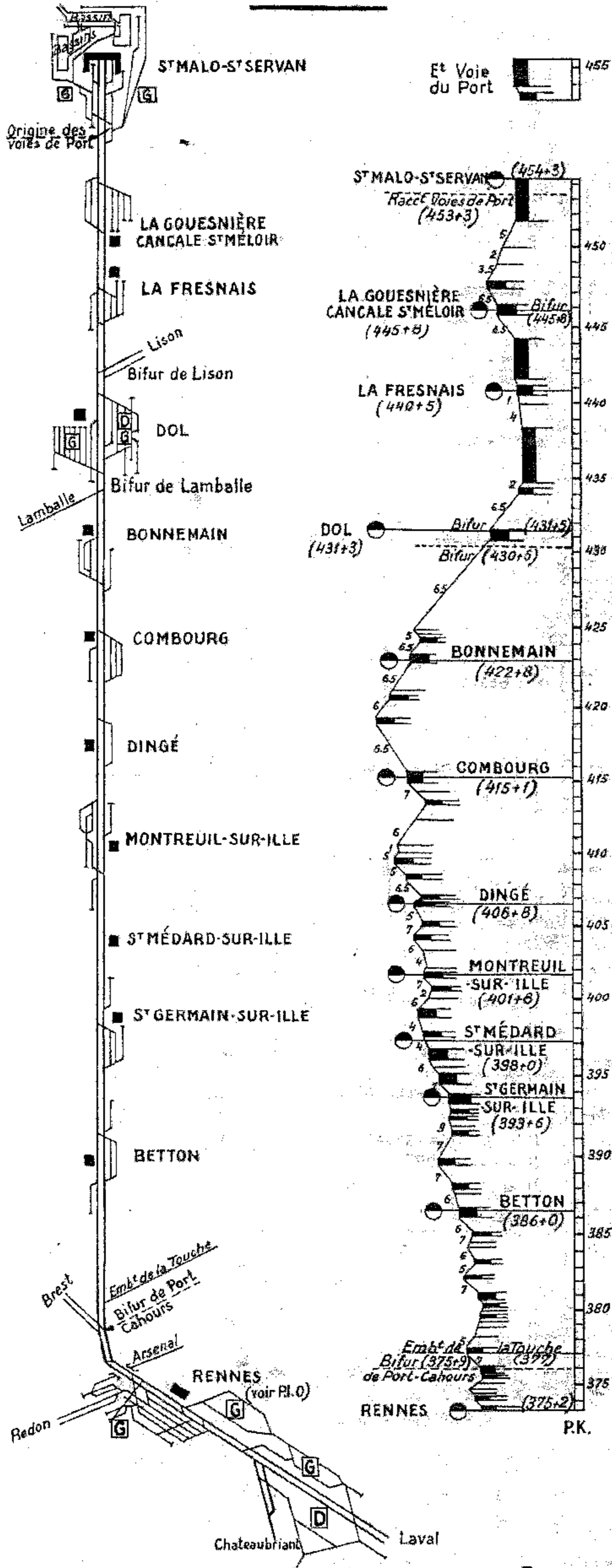
Pl.n°241 - LE MANS A MÉZIDON - Section Le Mans-Alençon.




Section Alençon-Mézidon





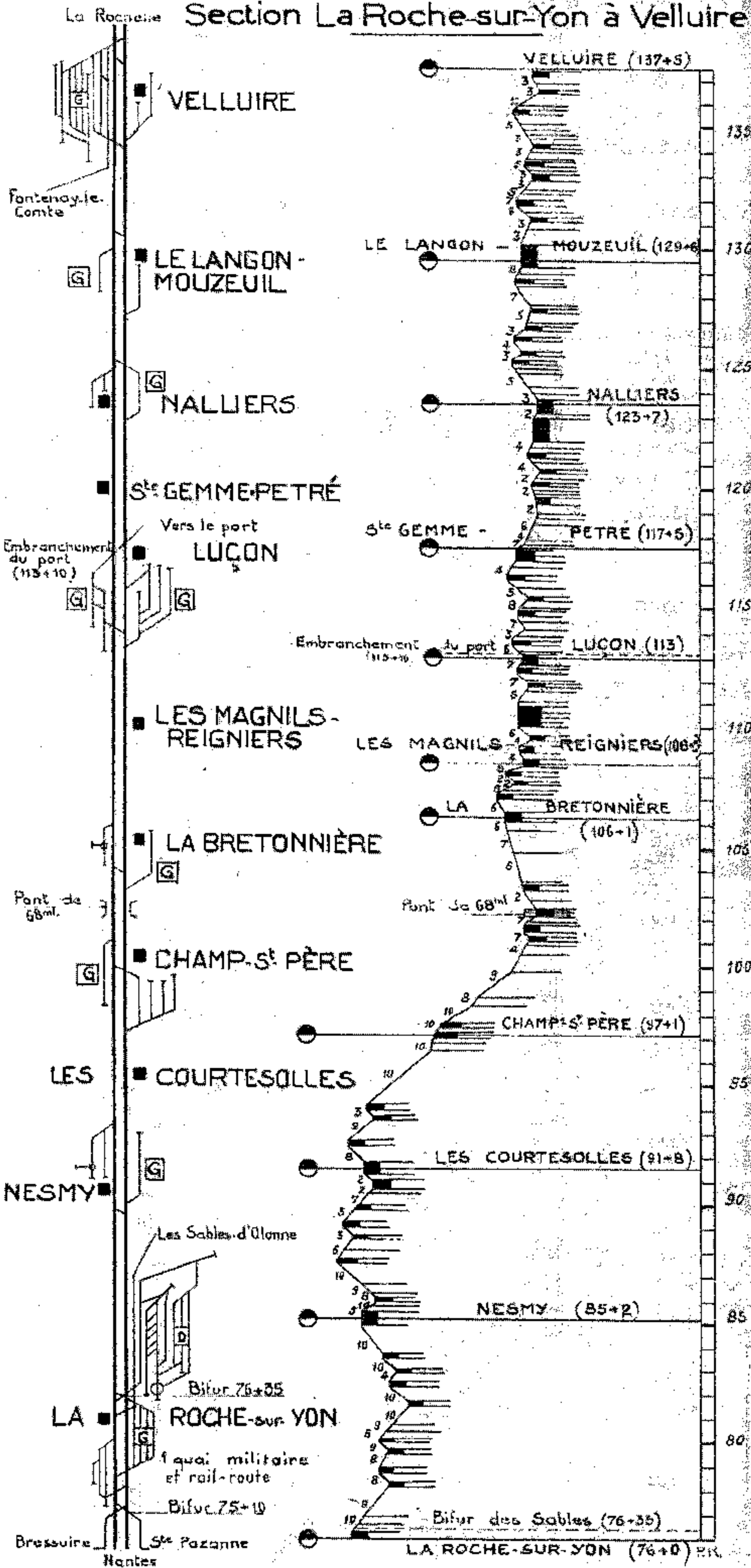


EMBRANCHEMENT du PORT de LUÇON



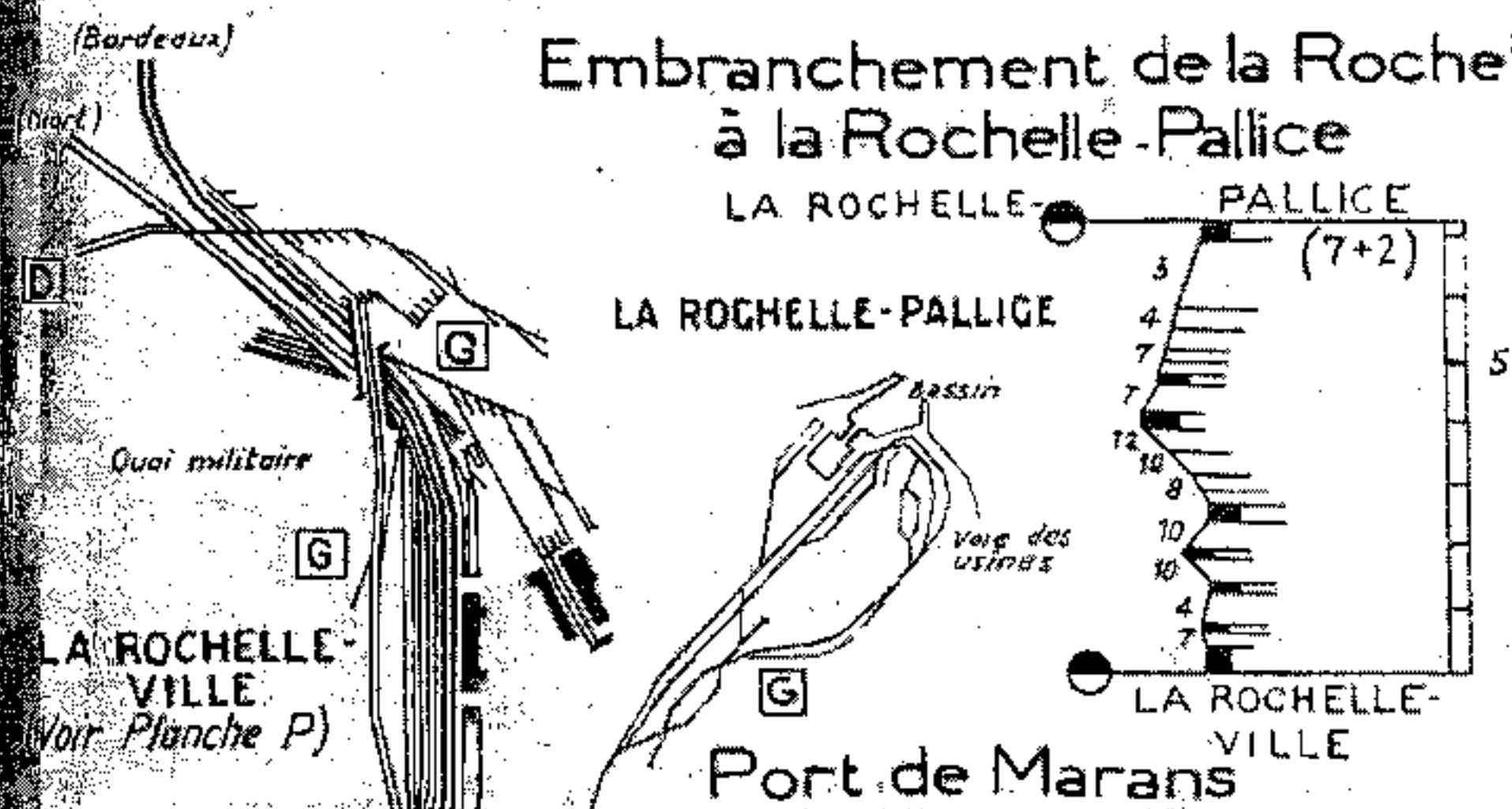
LIGNE de NANTES à SAINTES

Section La Roche-sur-Yon à Velluire

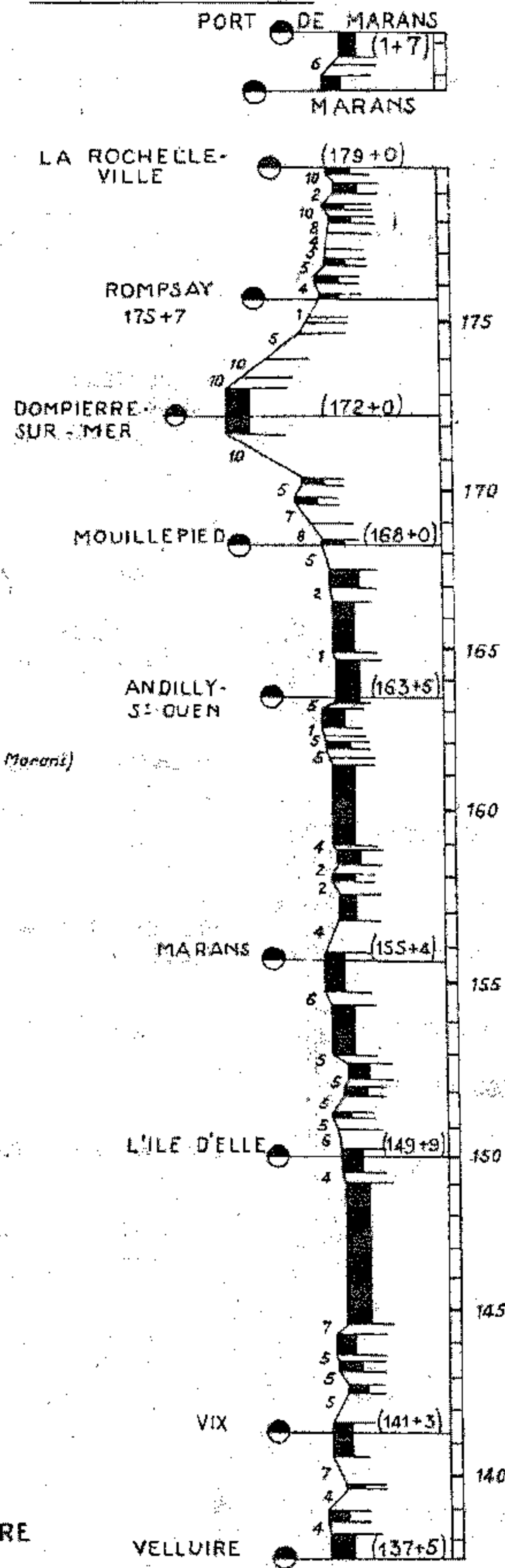


Nantes à Saintes Section Velluire - la Rochelle

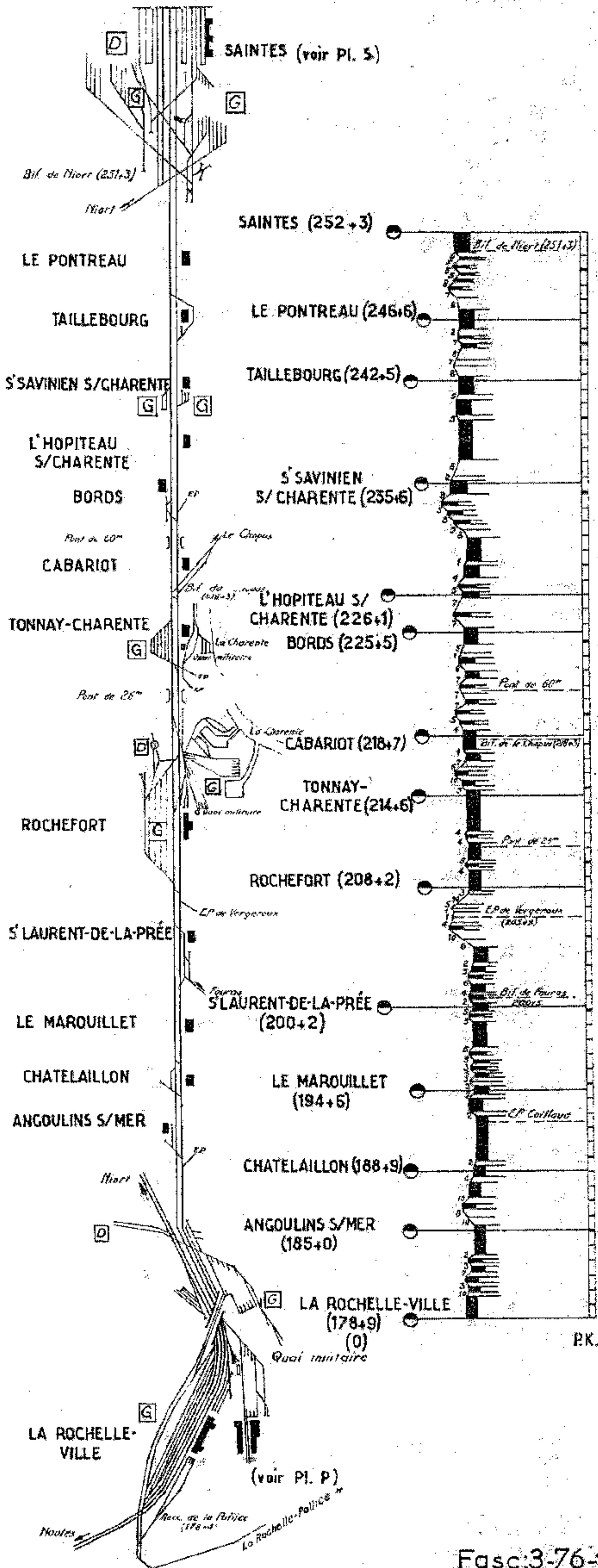
Embranchement de la Rochelle à la Rochelle-Pallice



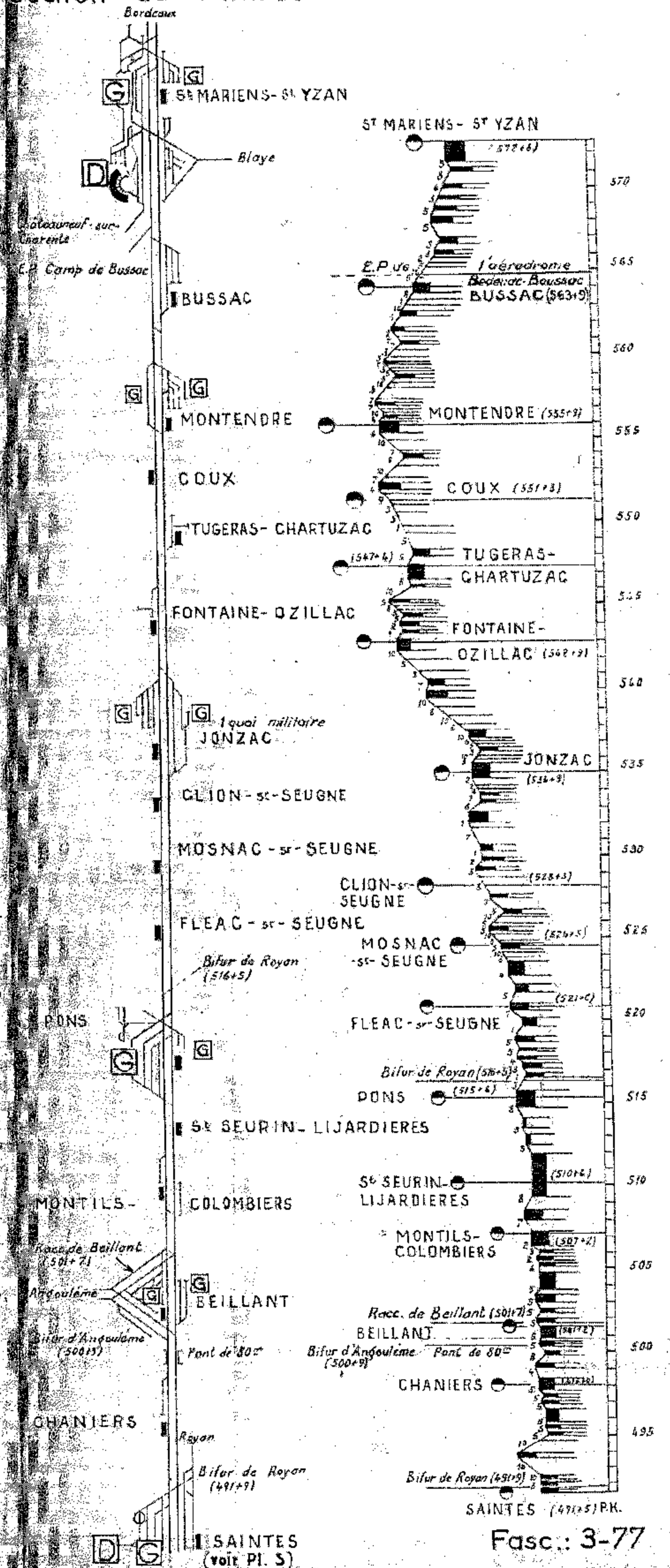
Port de Marans



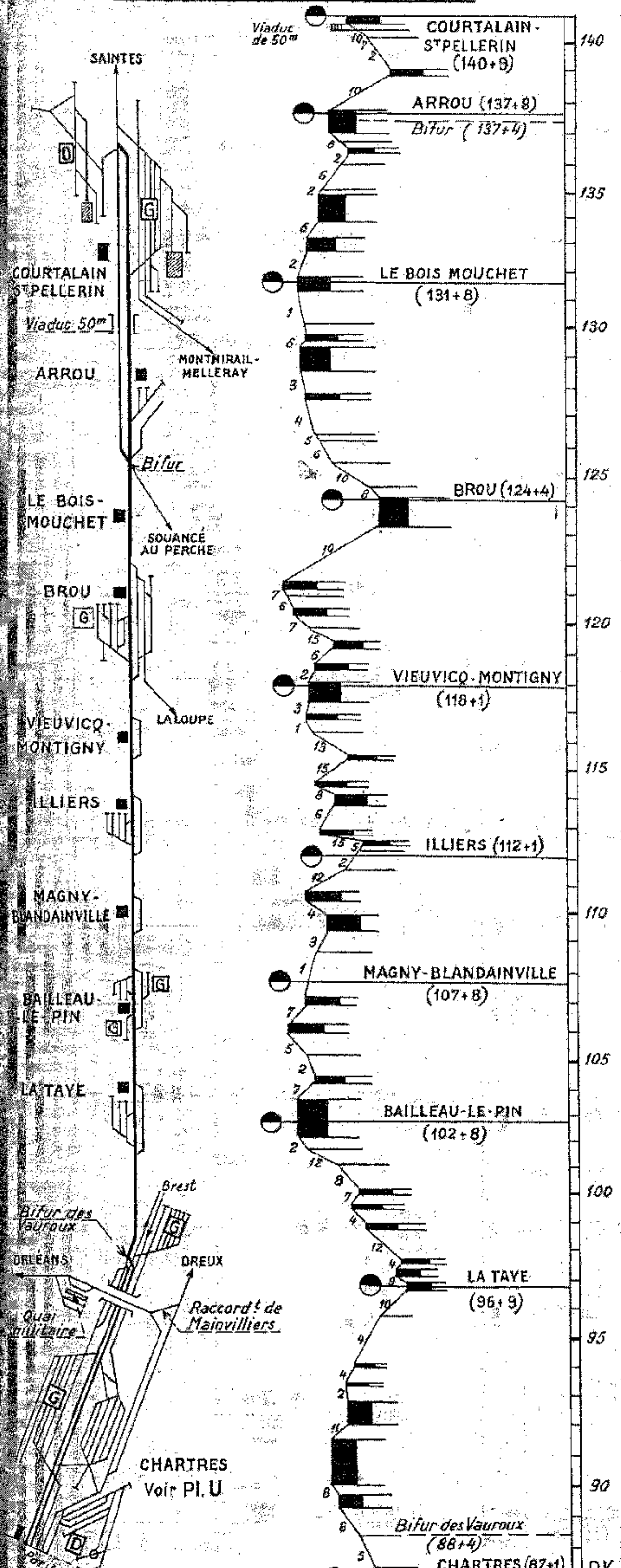
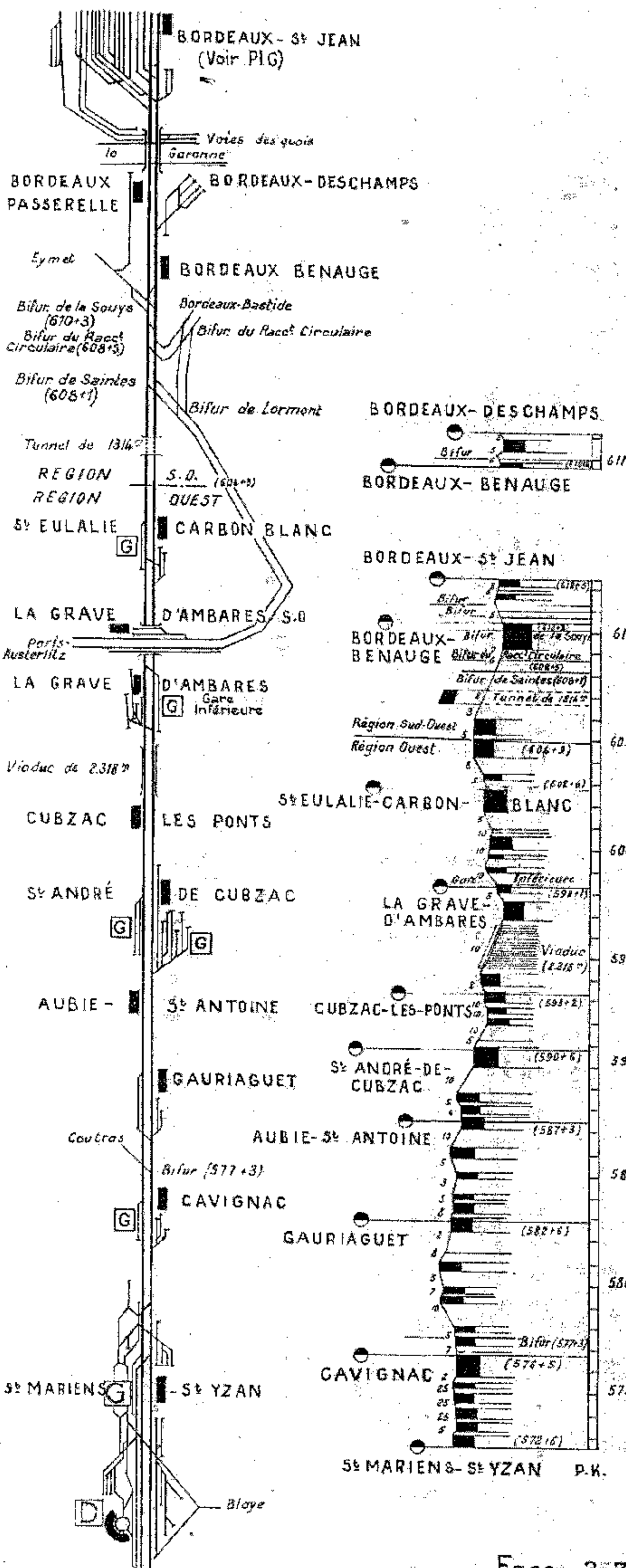
Section la Rochelle-Ville-Saintes



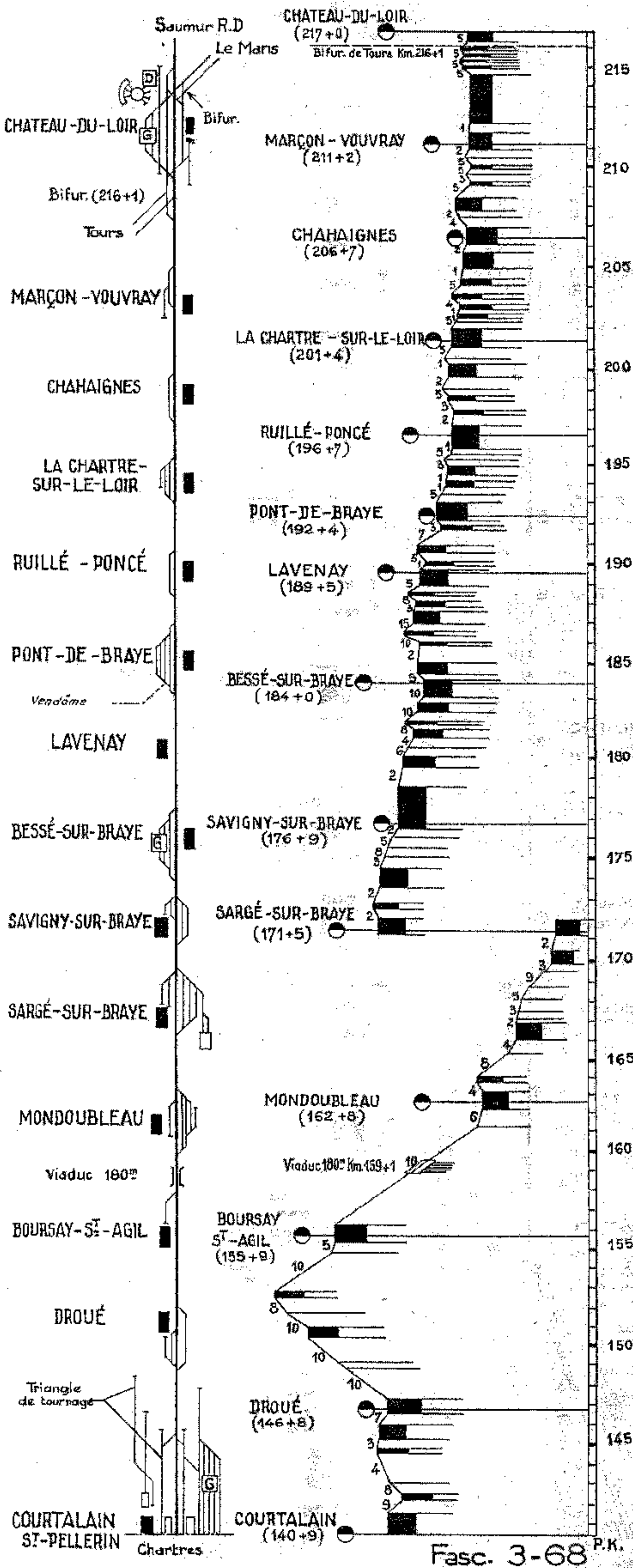
Section de Saintes à St Mariens-St Yzan



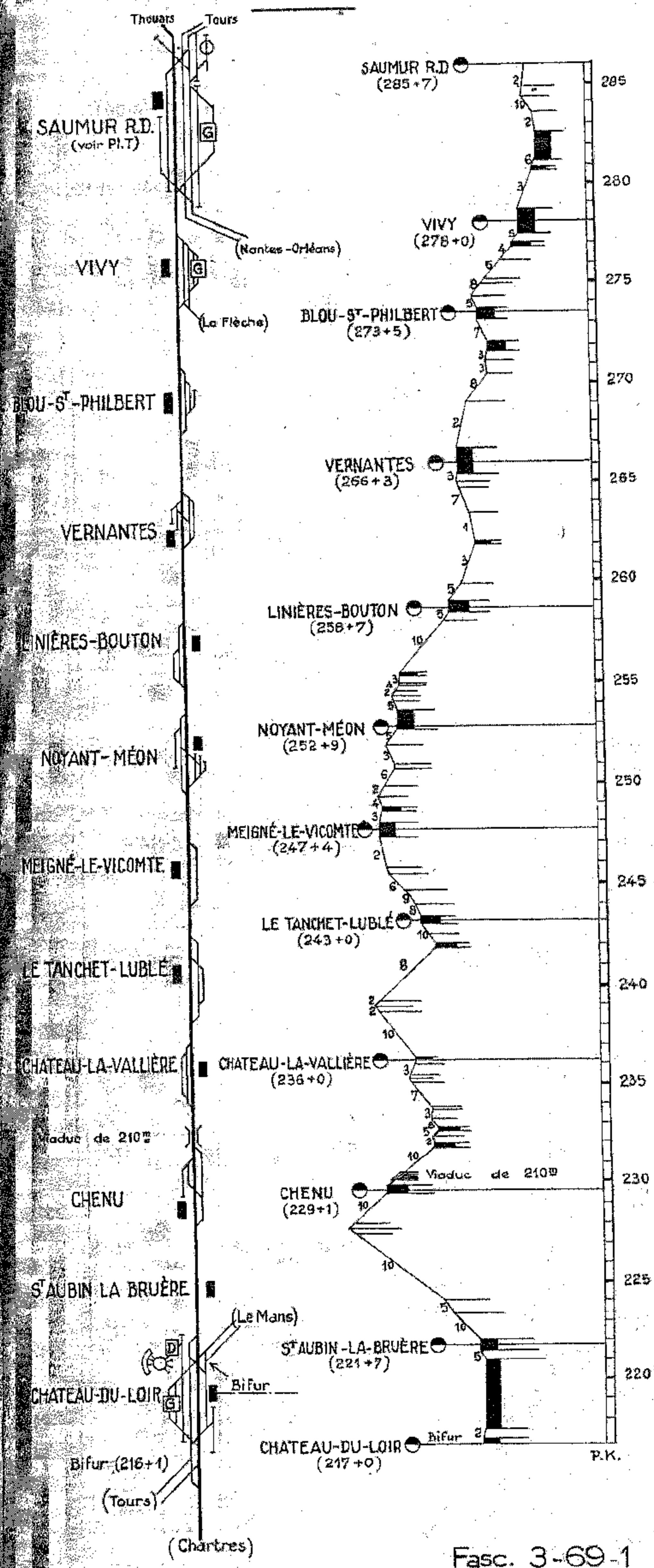
Section de St Mariens-St Yzan à Bordeaux



Pl. n° 29² CHARTRES à SAINTES
Section Courtalain à Château-du-Loir

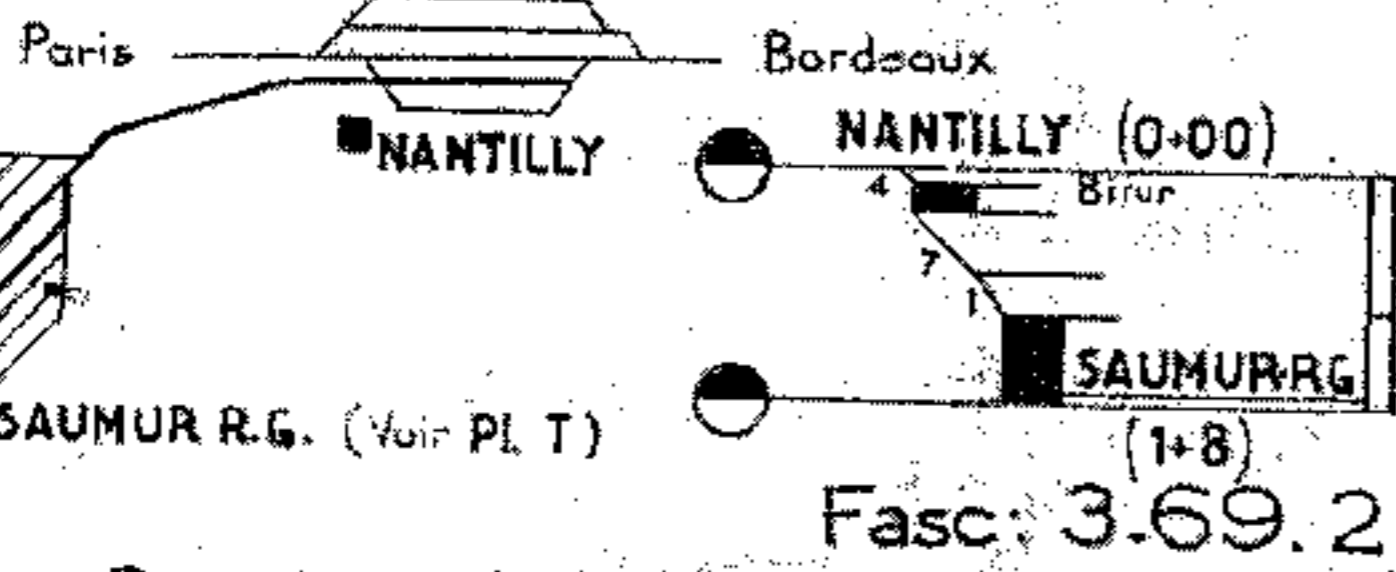


Pl. n° 29³ CHARTRES à SAINTES
Section Château-du-Loir à Saumur R.D.

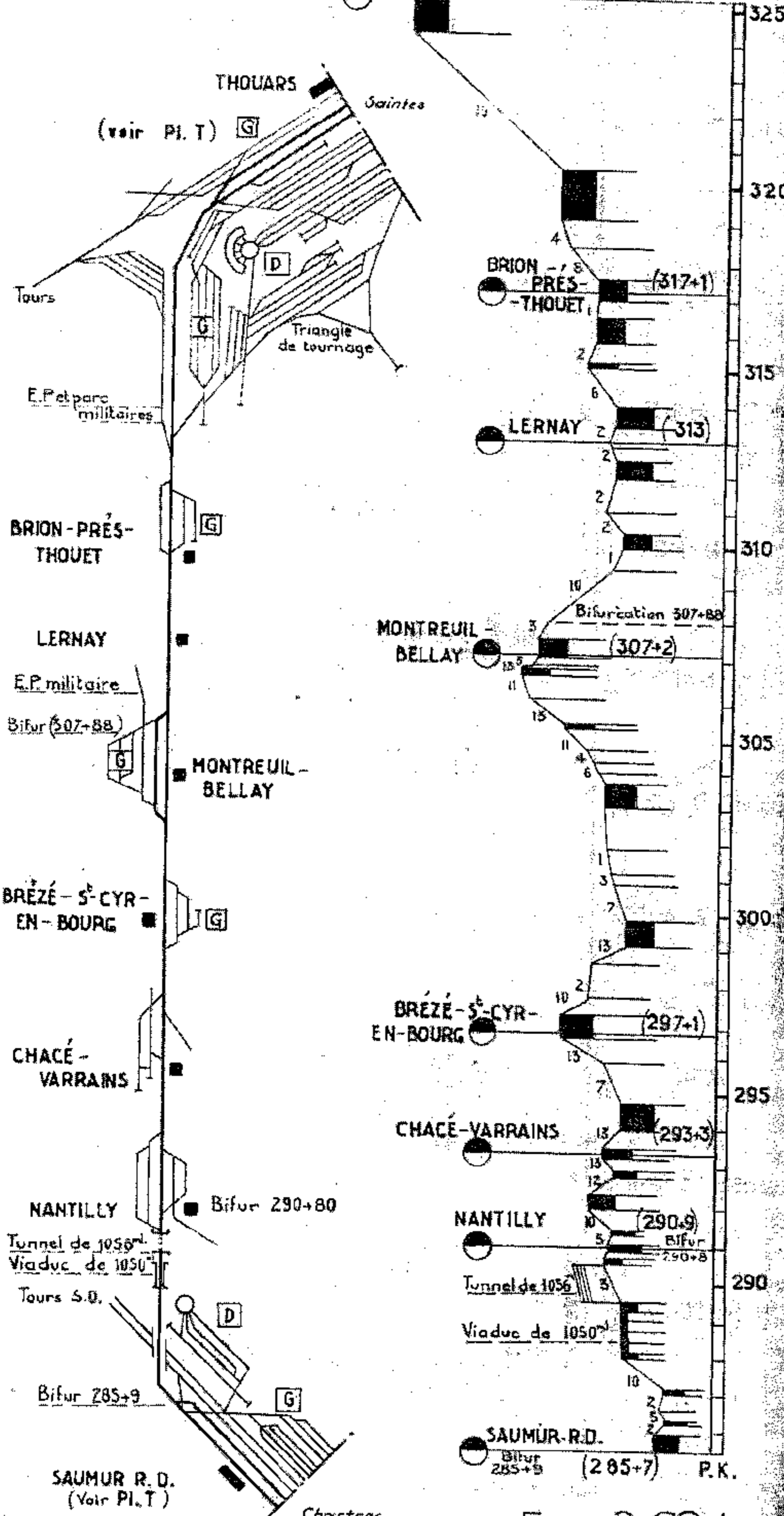


LIGNE de CHARTRES à SAINTES

Raccordement de Saumur R.G.

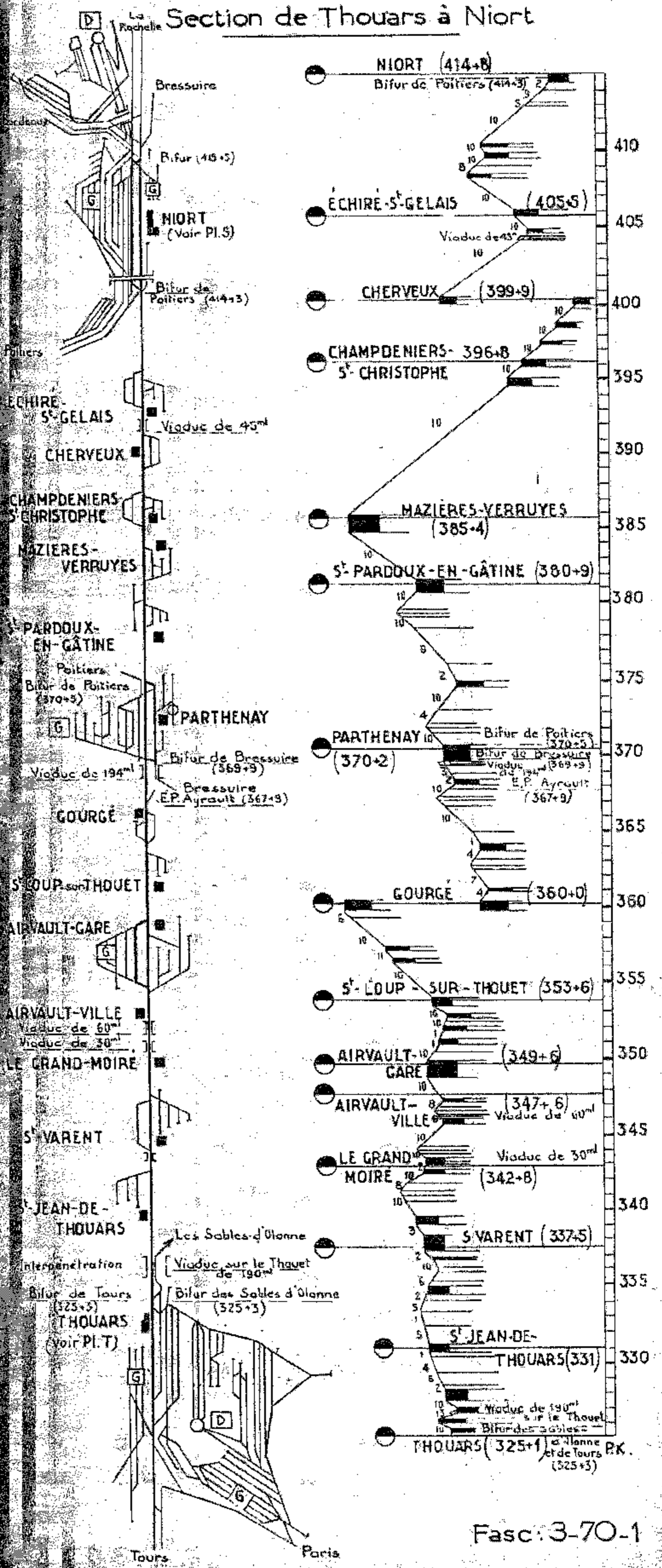


Section de Saumur R.D. à Thouars



LIGNE de CHARTRES à SAINTES

Section de Thouars à Niort

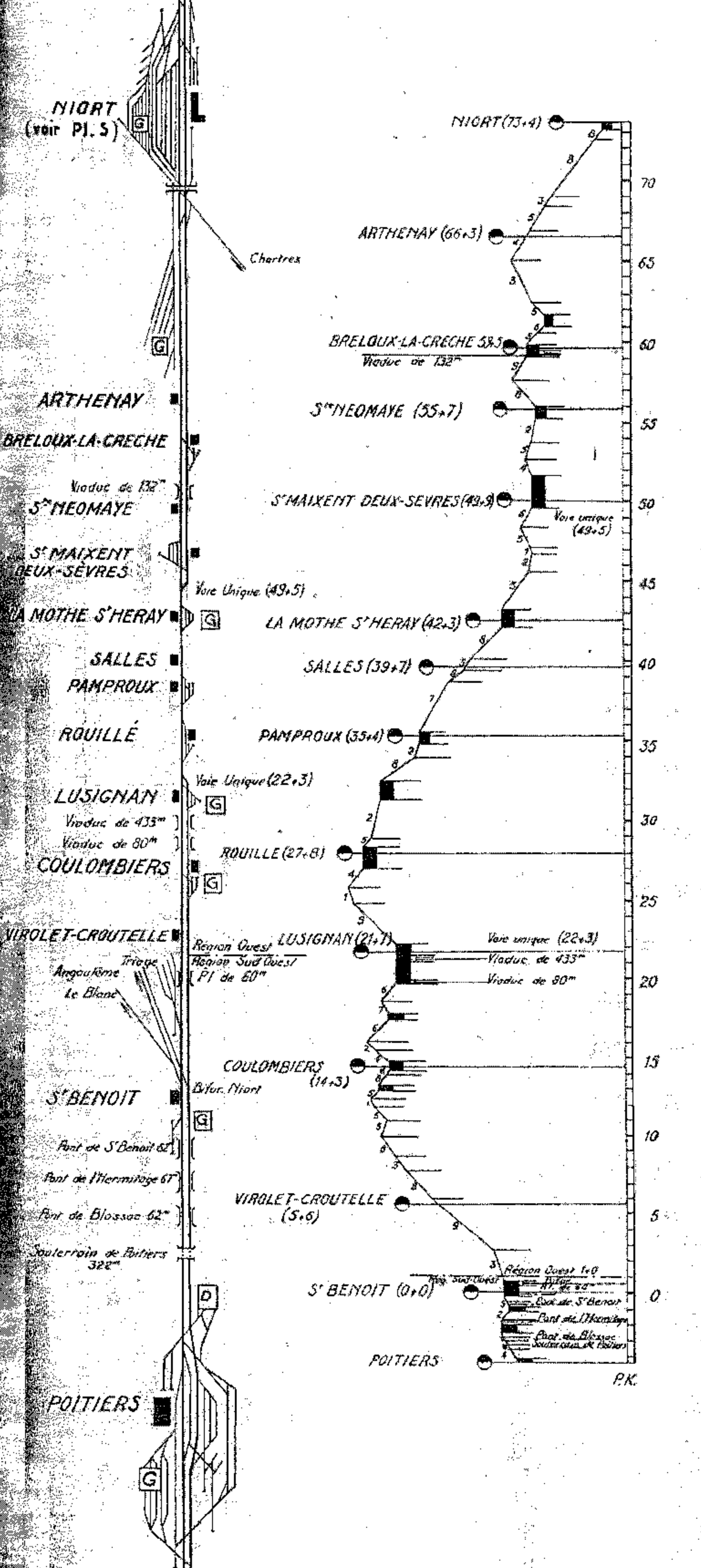

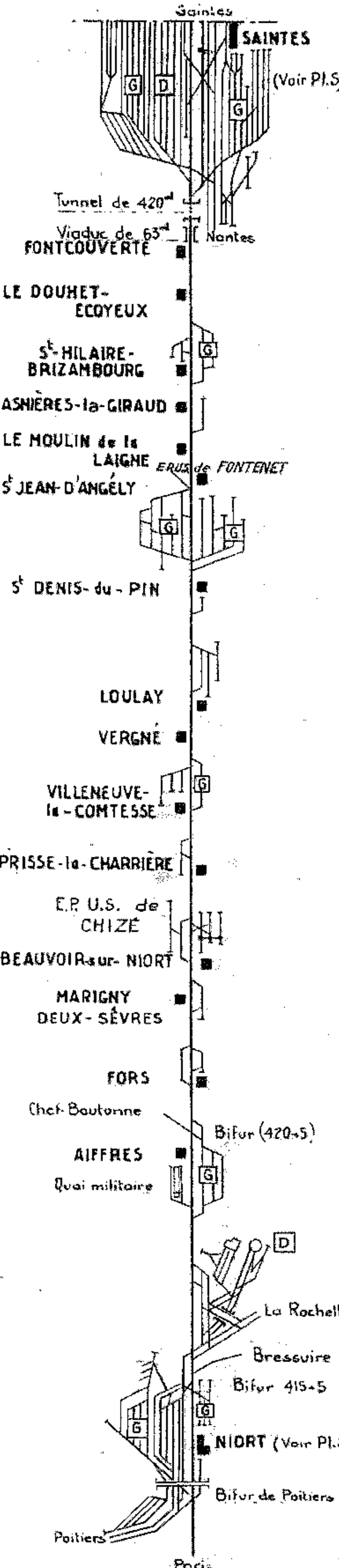


LIGNE de CHARTRES à SAINTES

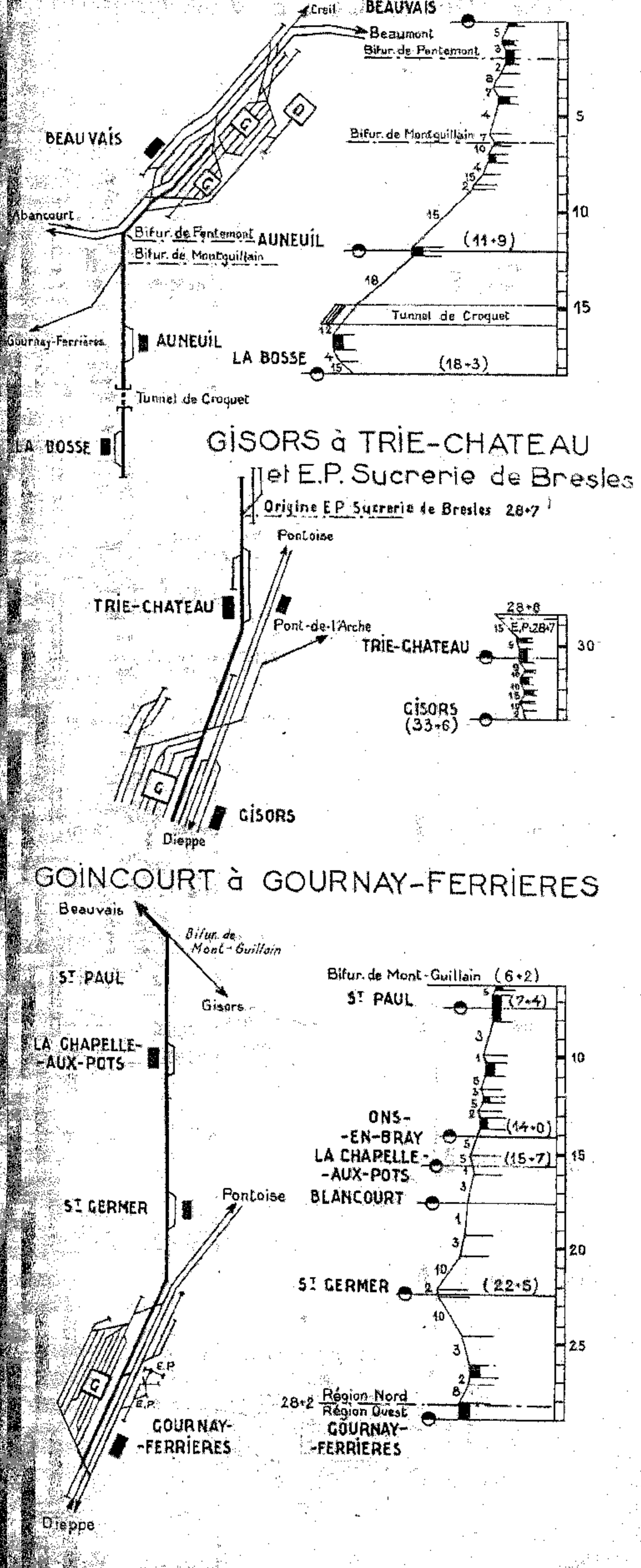
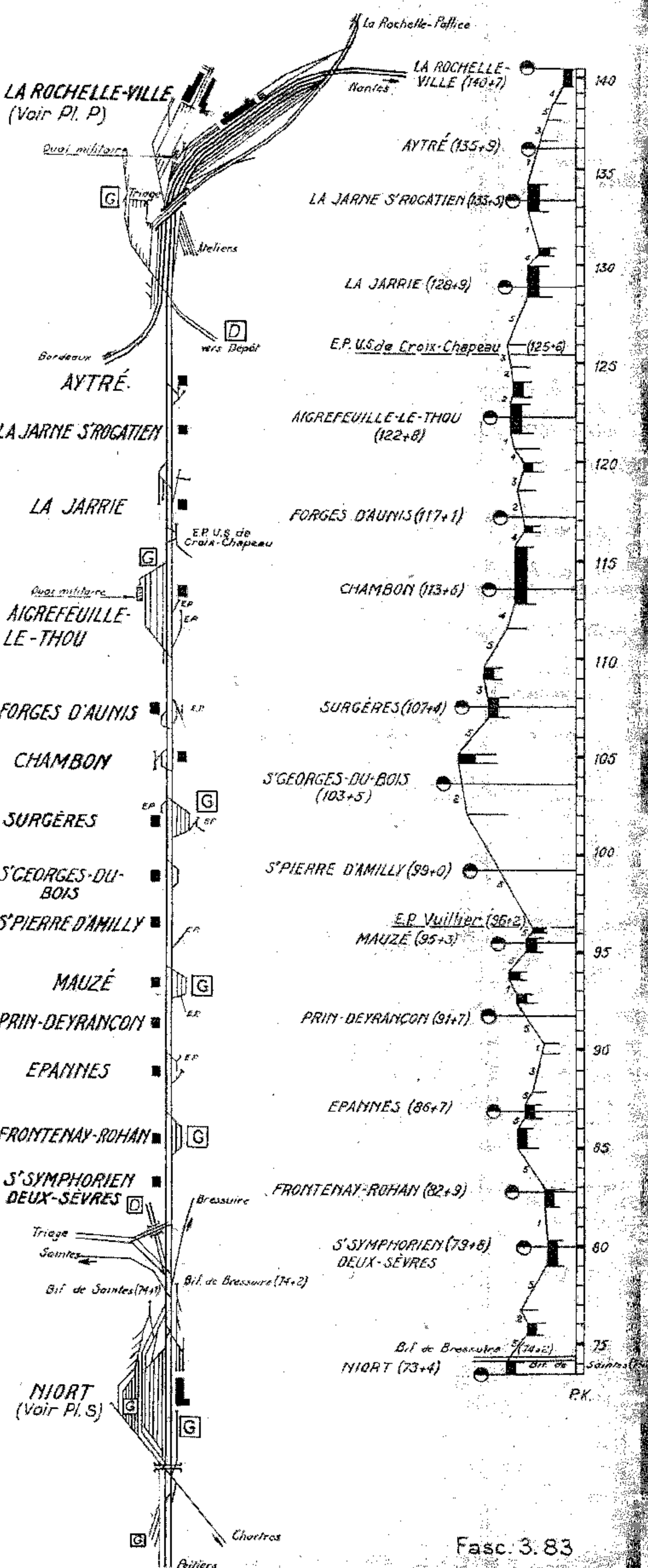
Section de Niort à Saintes

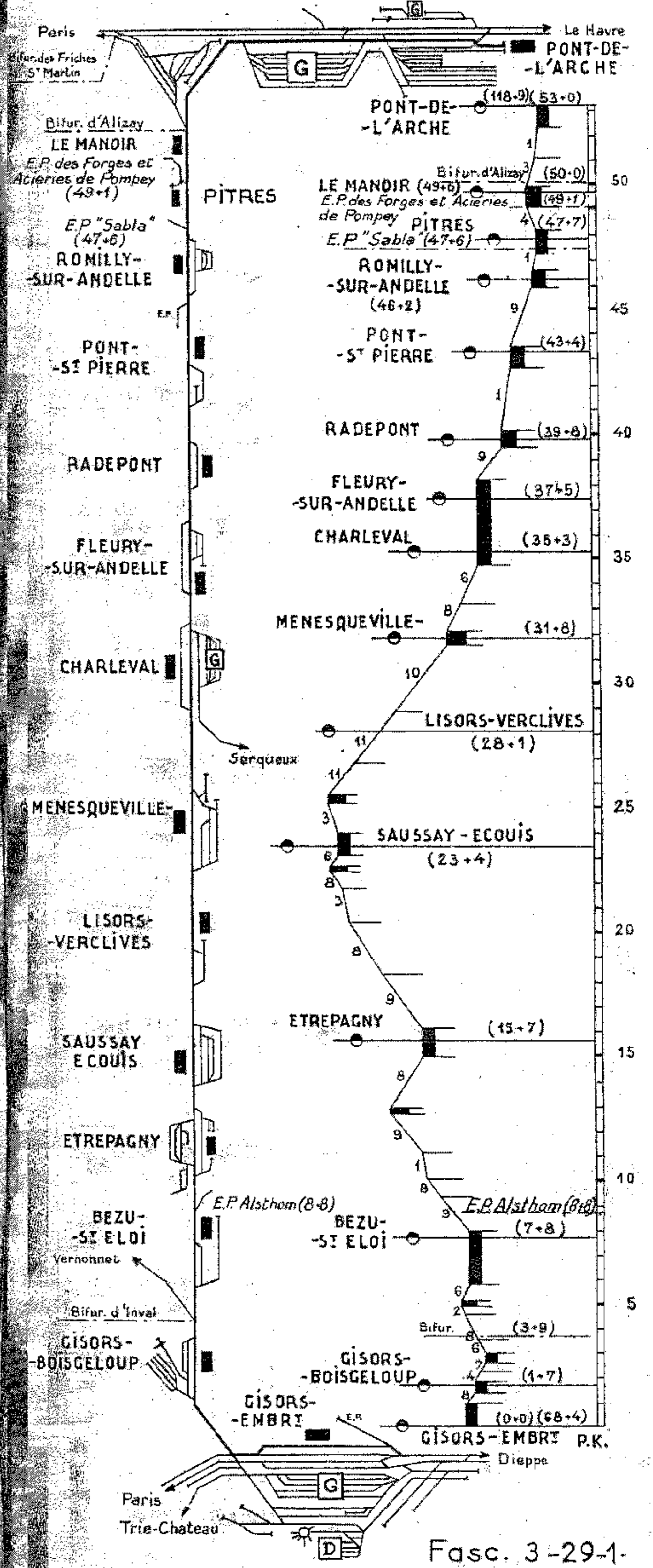
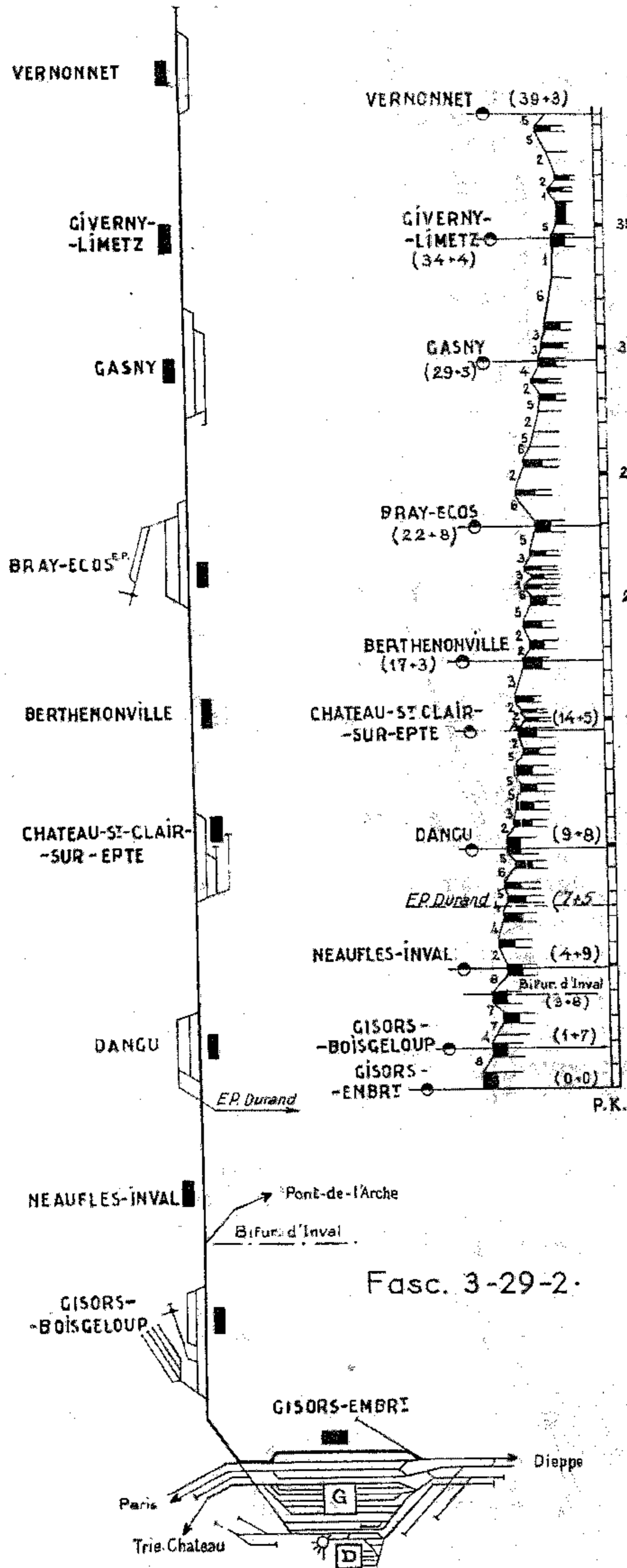
POITIERS à LA ROCHELLE-VILLE

Section Poitiers-Niort

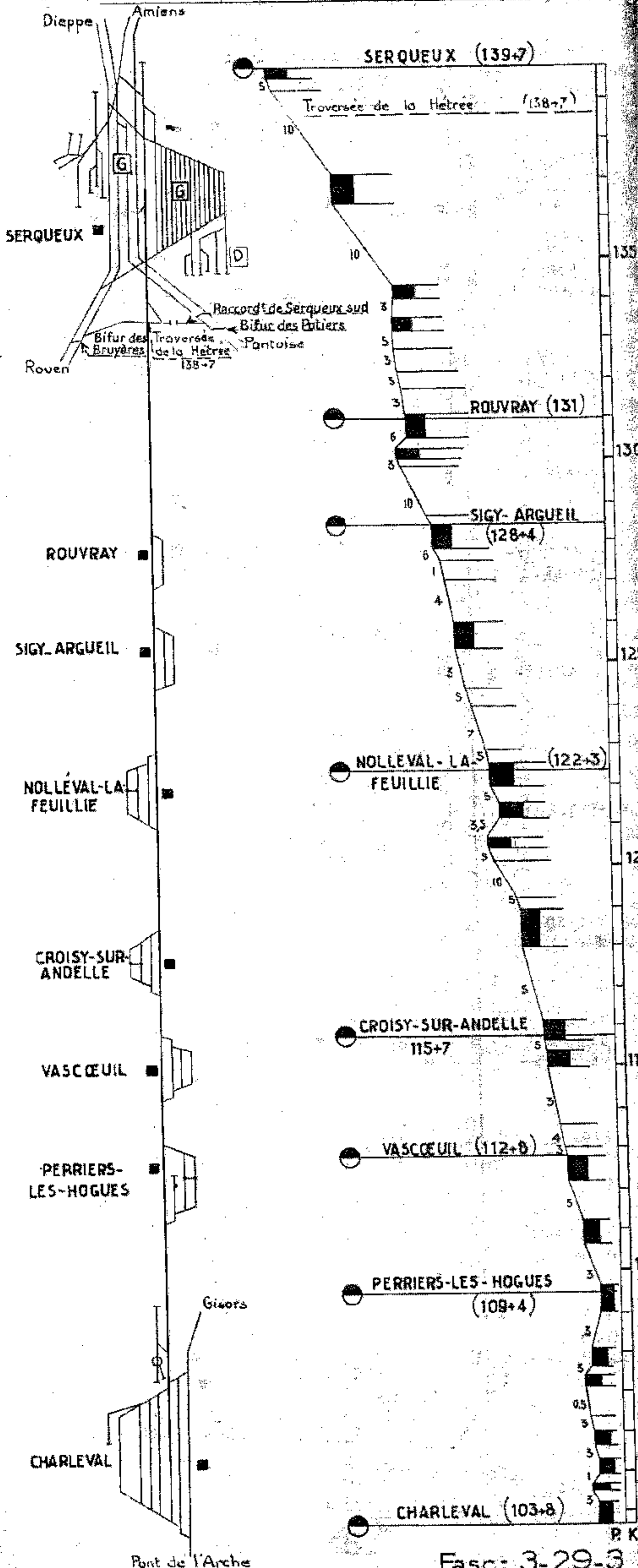


Section Niort-la Rochelle-Ville

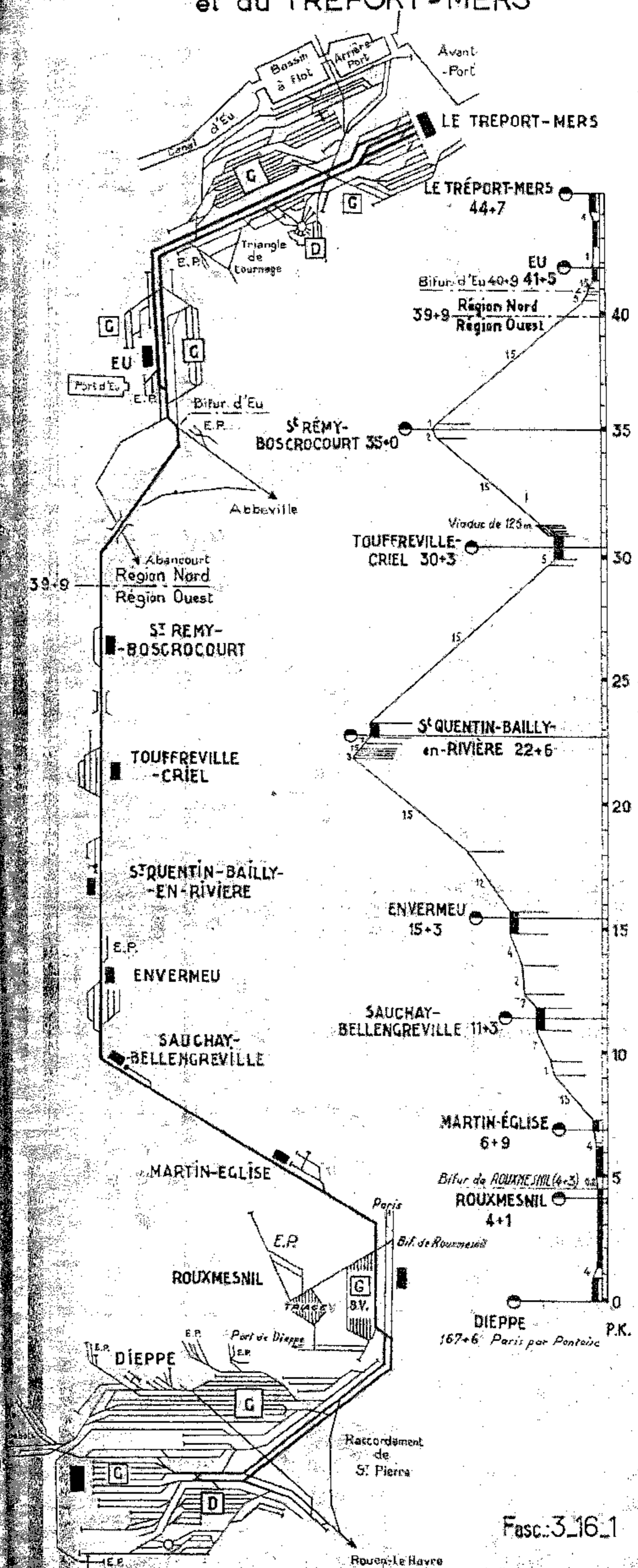


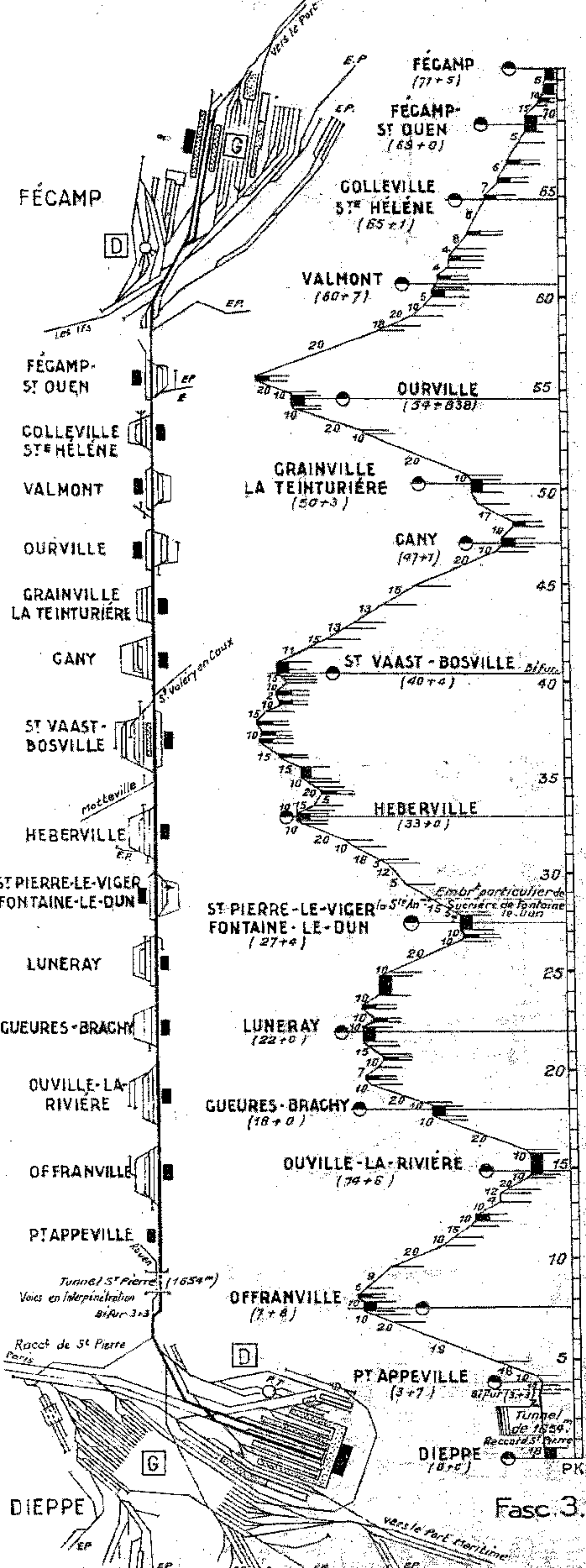


LIGNE de CHARLEVAL à SERQUEUX

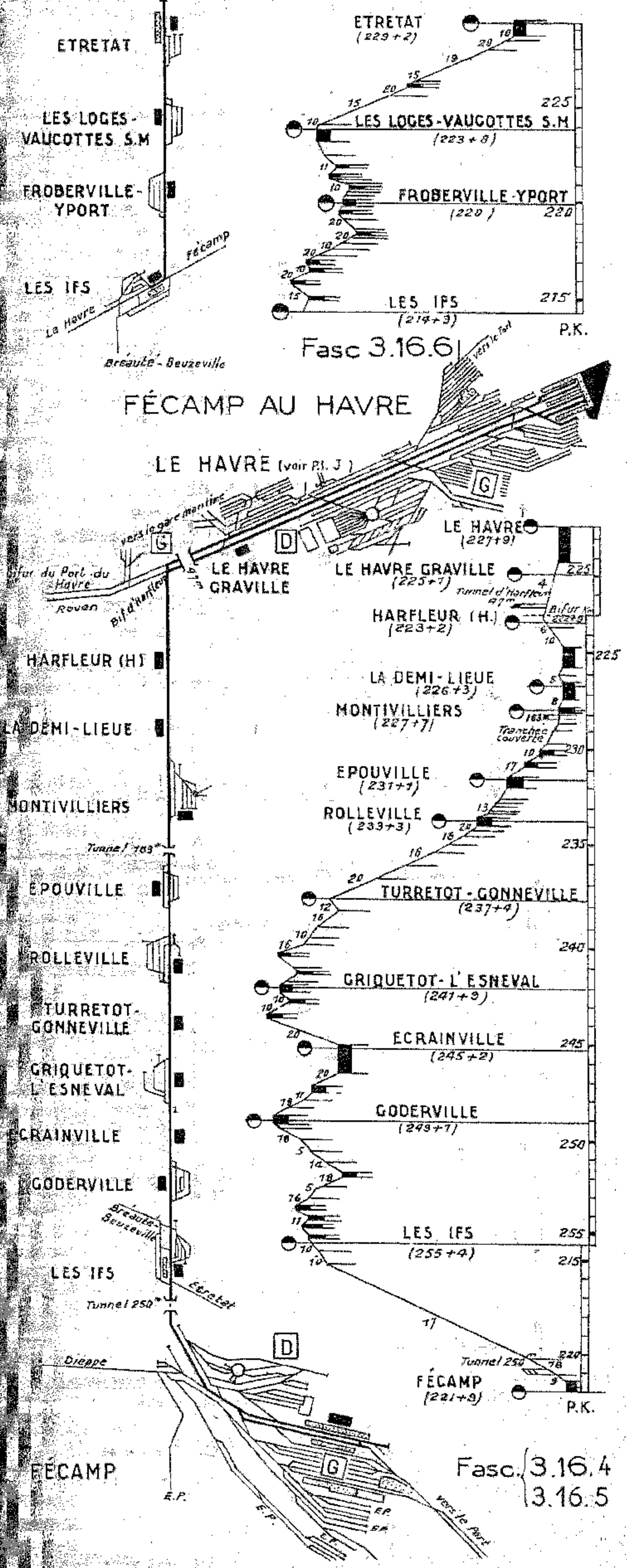


LIGNE DE DIEPPE à EU et au TREPONT-MERS et au TREPONT-MERS



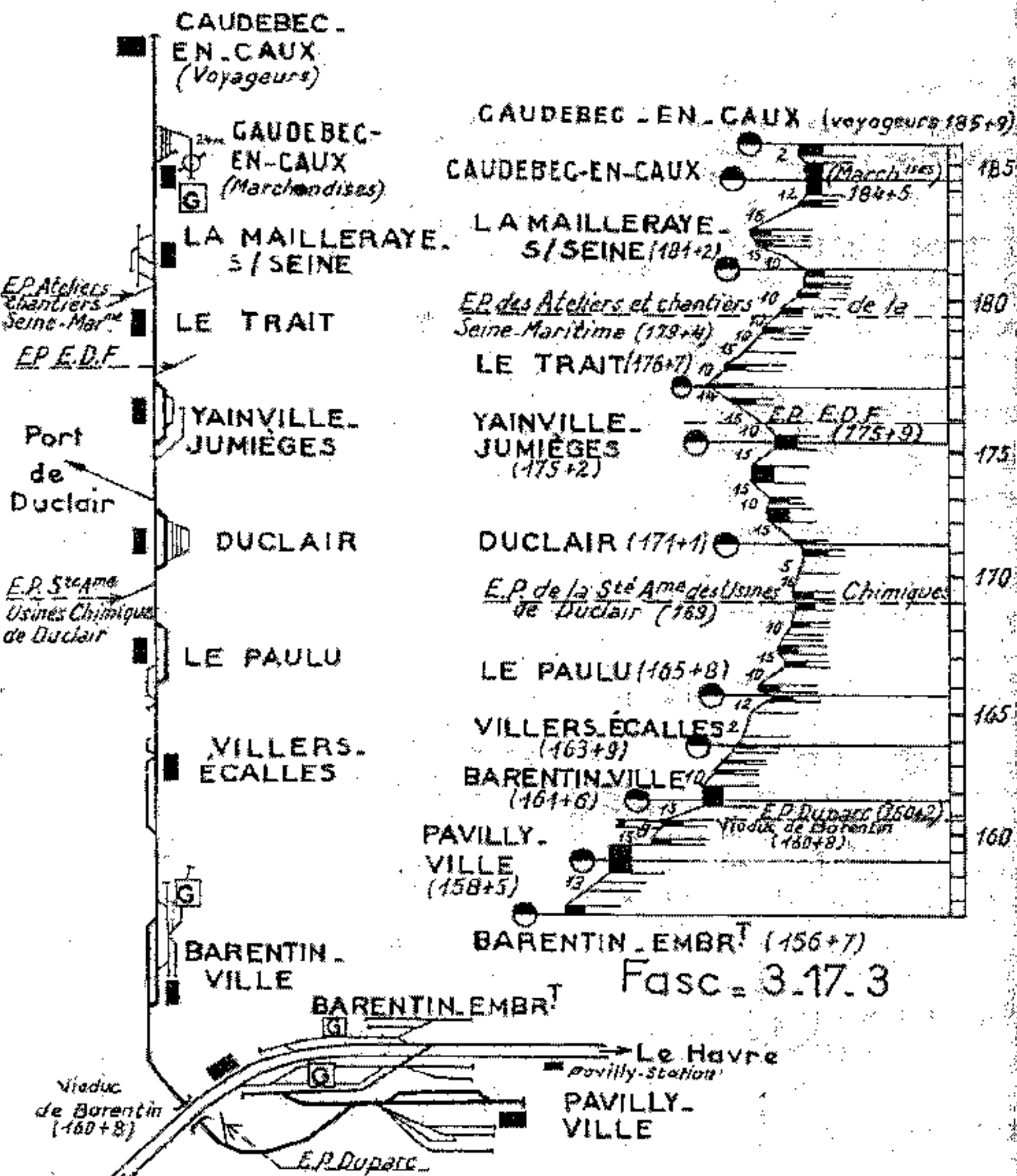


Fasc. 3.16

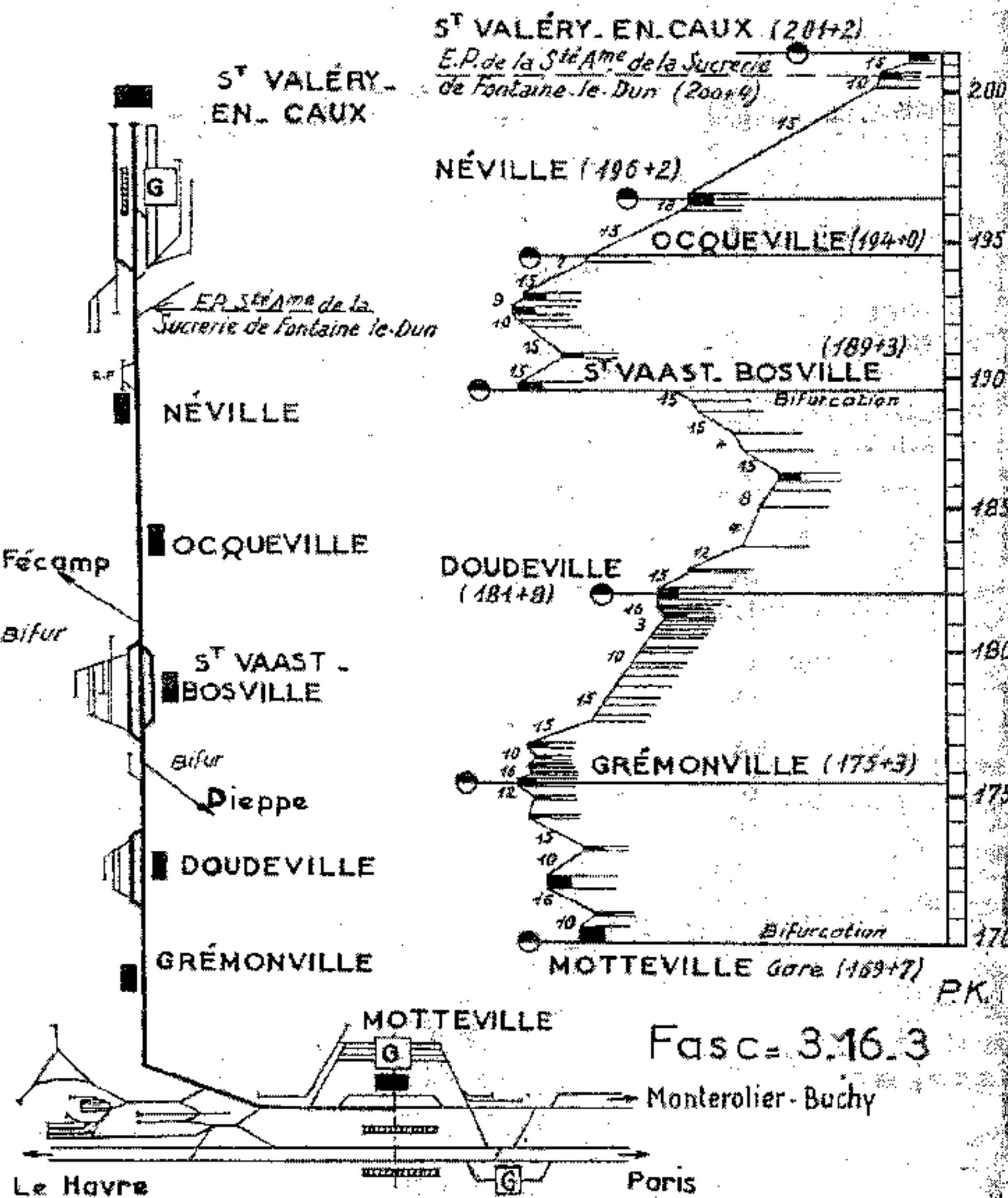


Fasc. 3.16.4
3.16.5

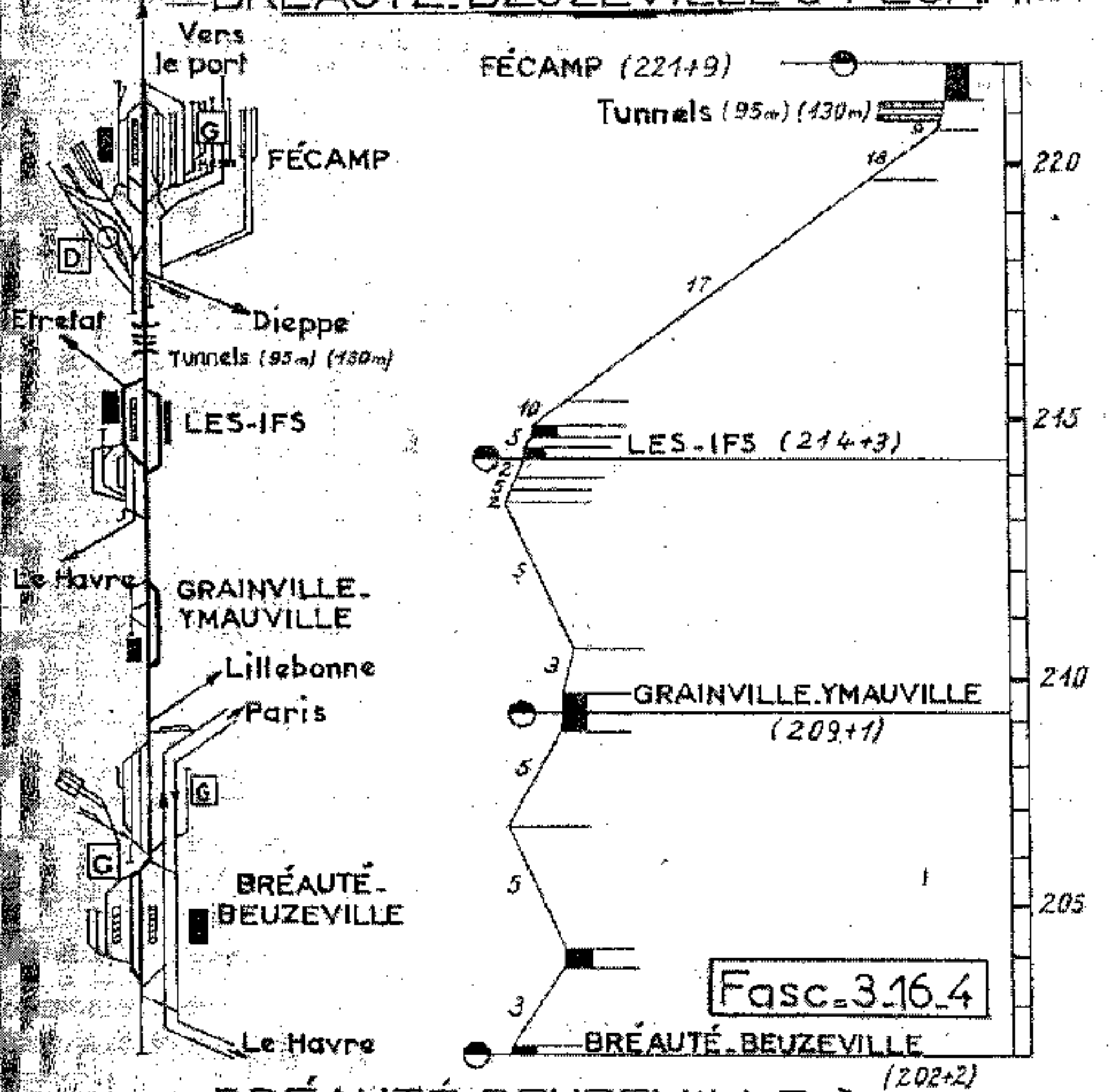
BARENTIN à CAUDEBEC-EN-CAUX



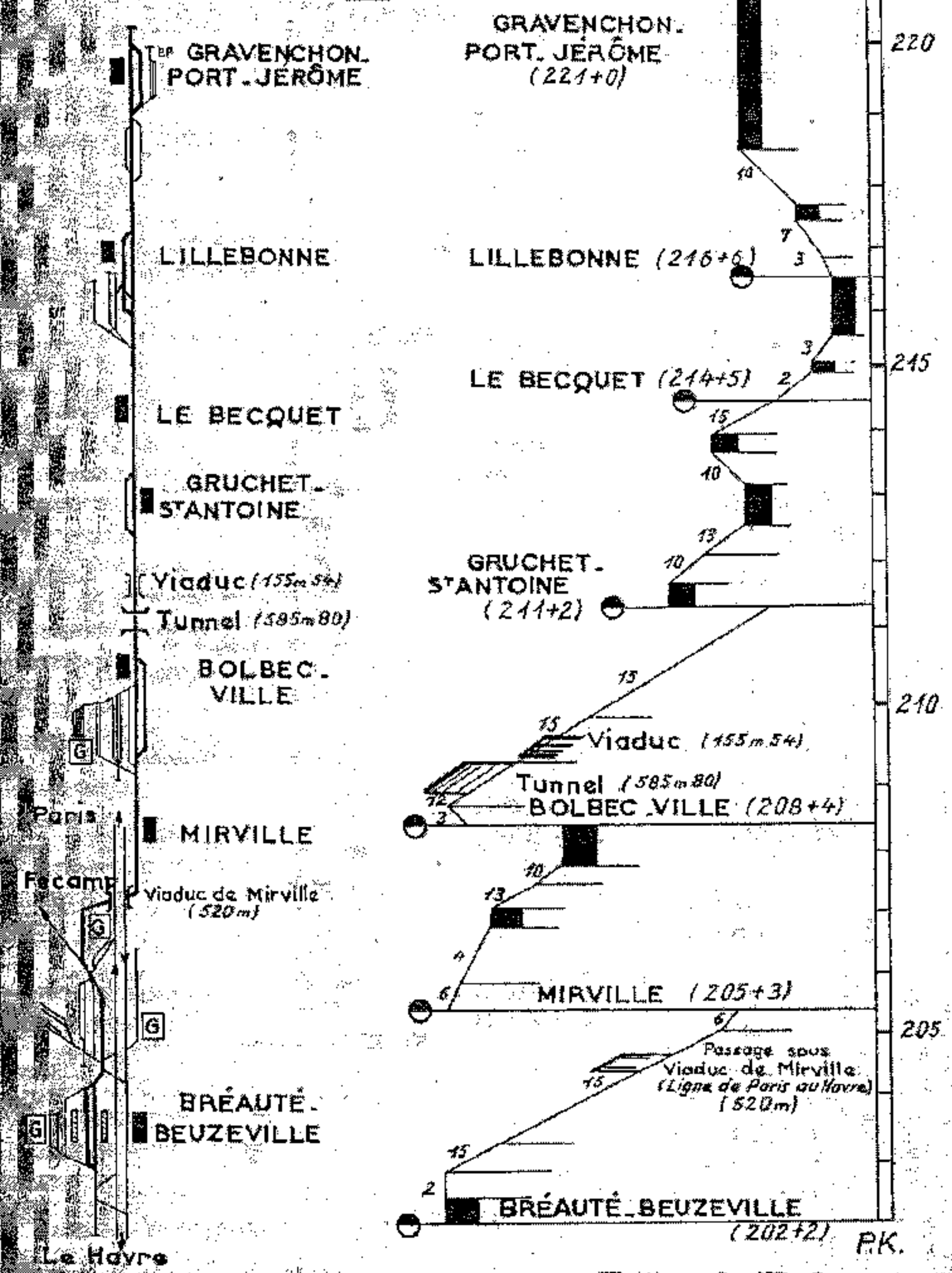
MOTTEVILLE à S'VALÉRY-EN-CAUX



BRÉAUTÉ-BEUZEVILLE à FÉCAMP



BRÉAUTÉ-BEUZEVILLE à LILLEBONNE et à GRAVENCHON



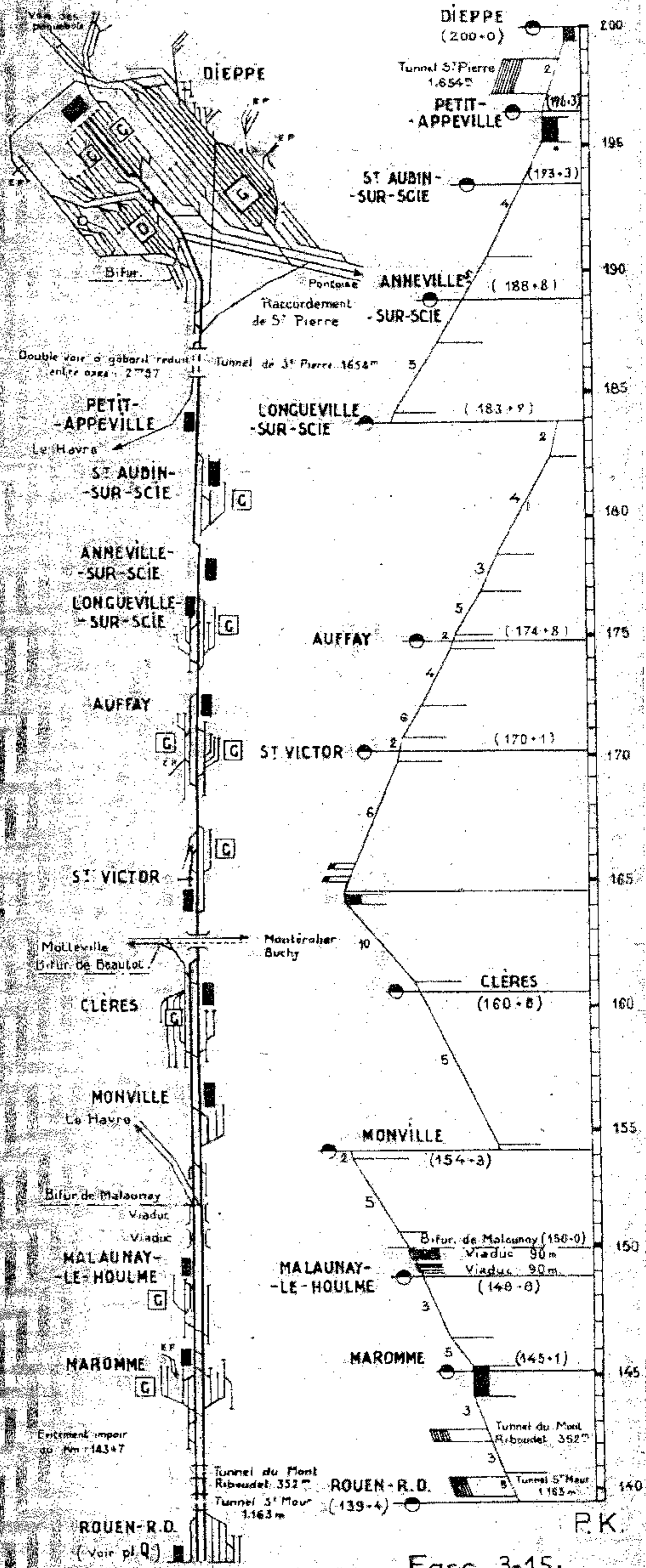
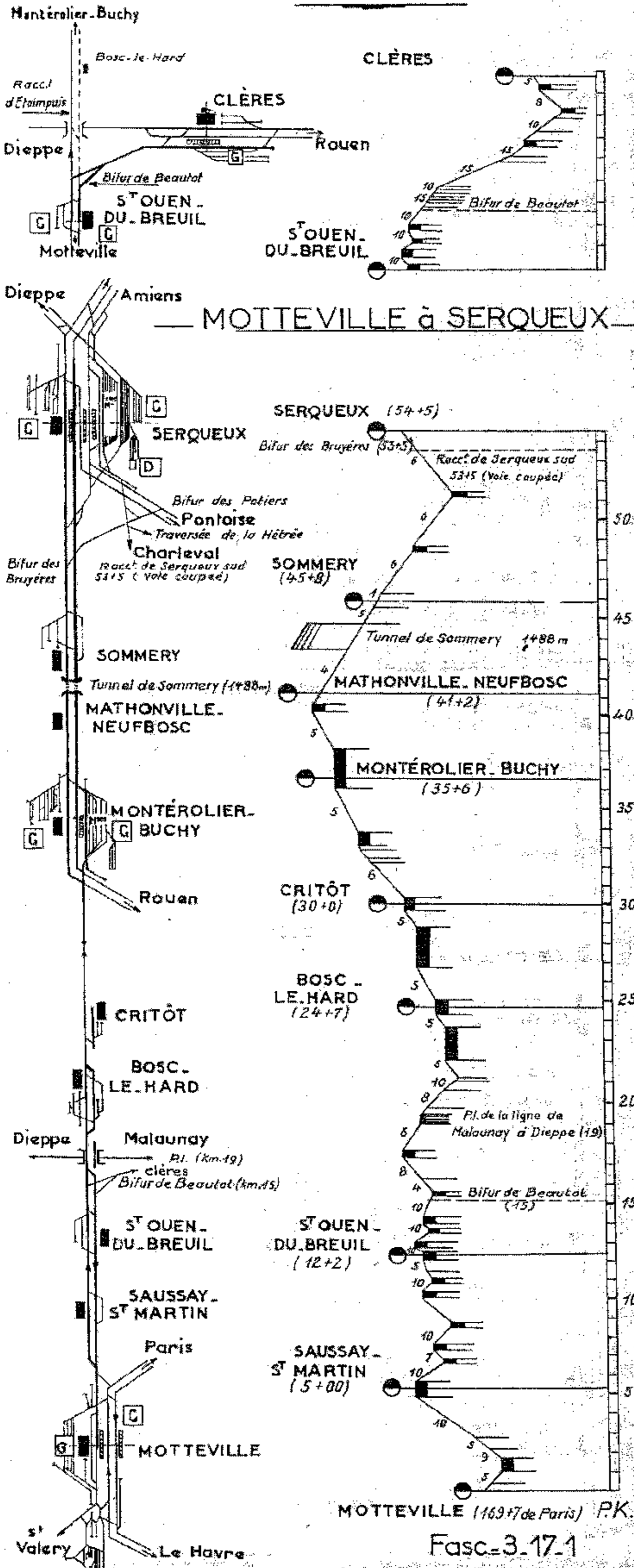
Fasc = 3.17.3

Fasc = 3.16.4

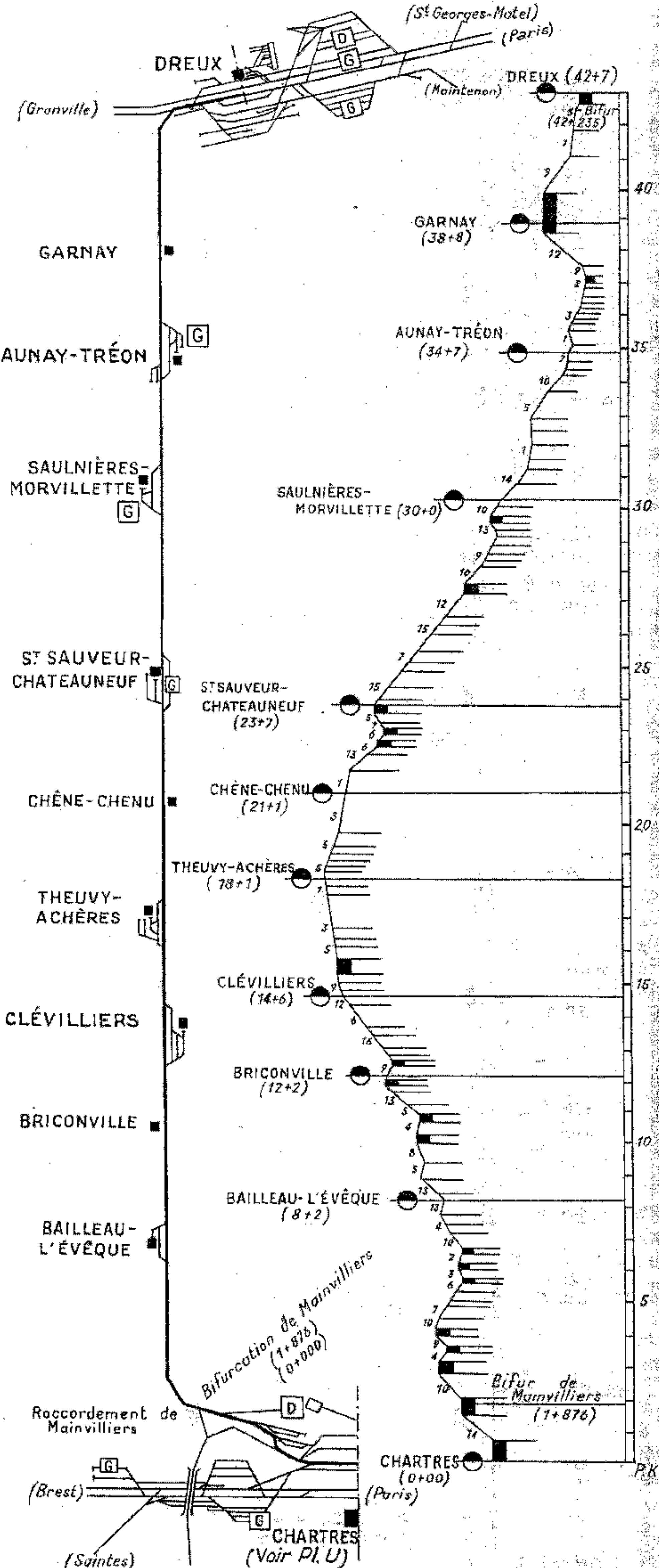
Fasc = 3.16.3

Fasc = 3.17.2

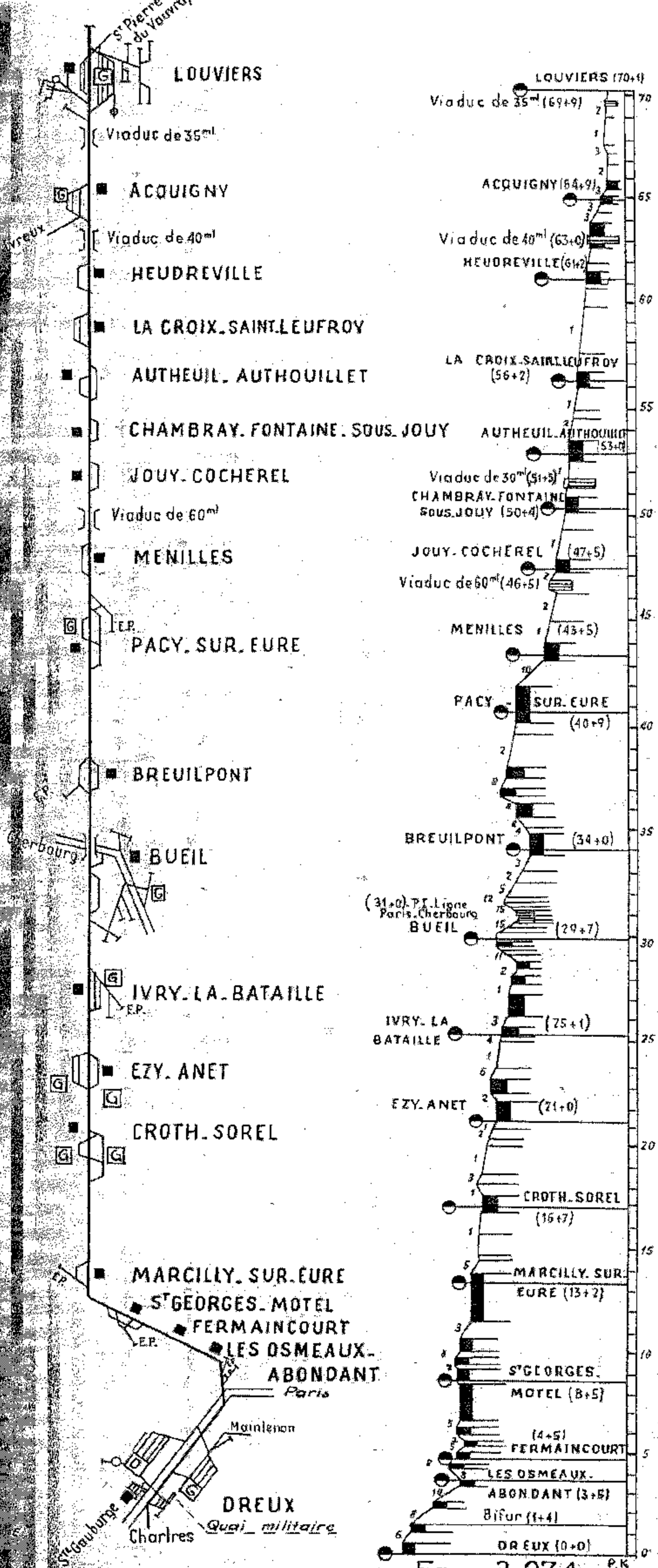
MOTTEVILLE à CLÈRES (S'OUEN du Breuil à Clères)



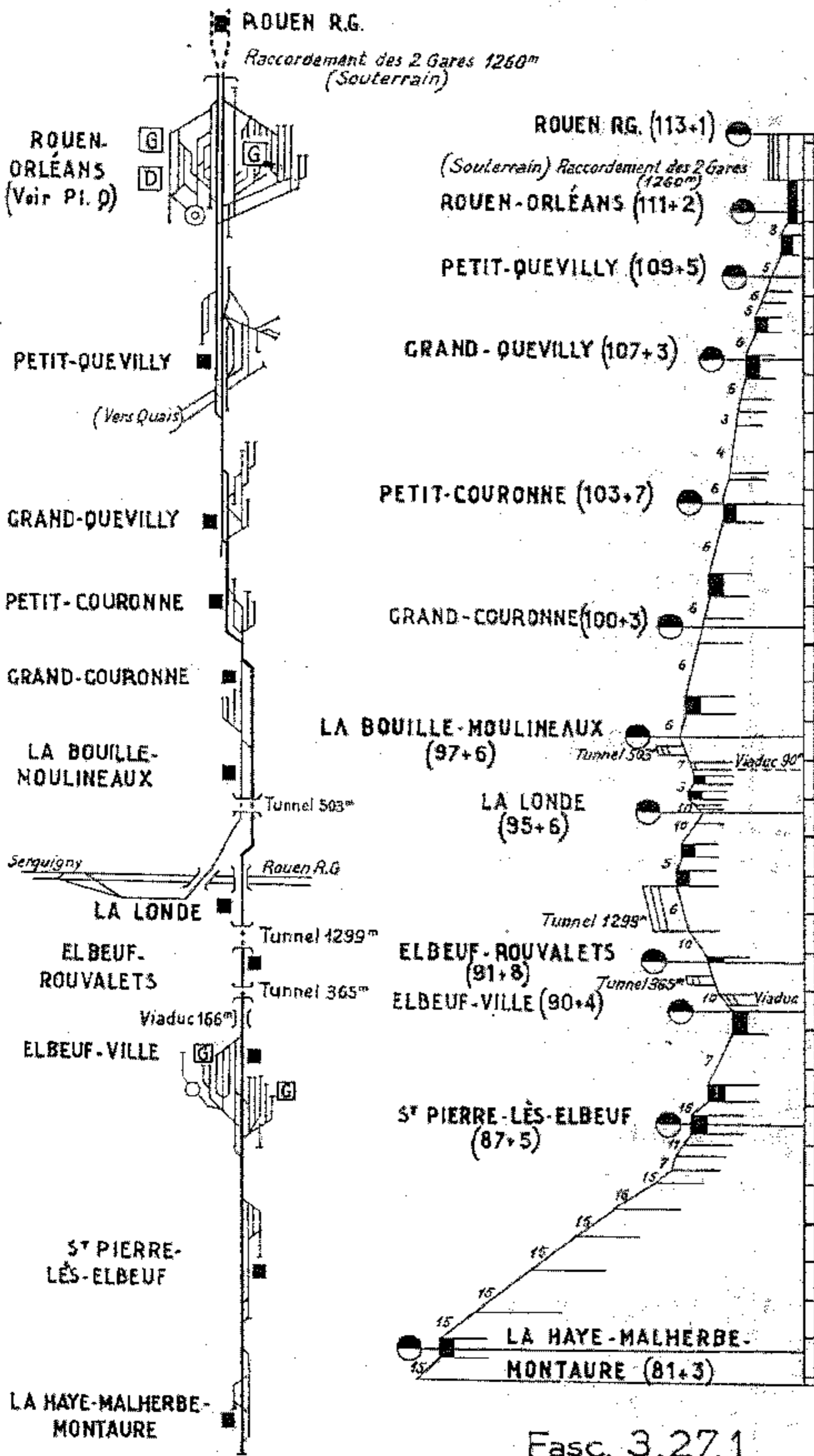
Pl. 41¹ - Chartres à Louviers -
Section de Chartres à Dreux



Pl. 41² Chartres à Louviers
Section de Dreux à Louviers

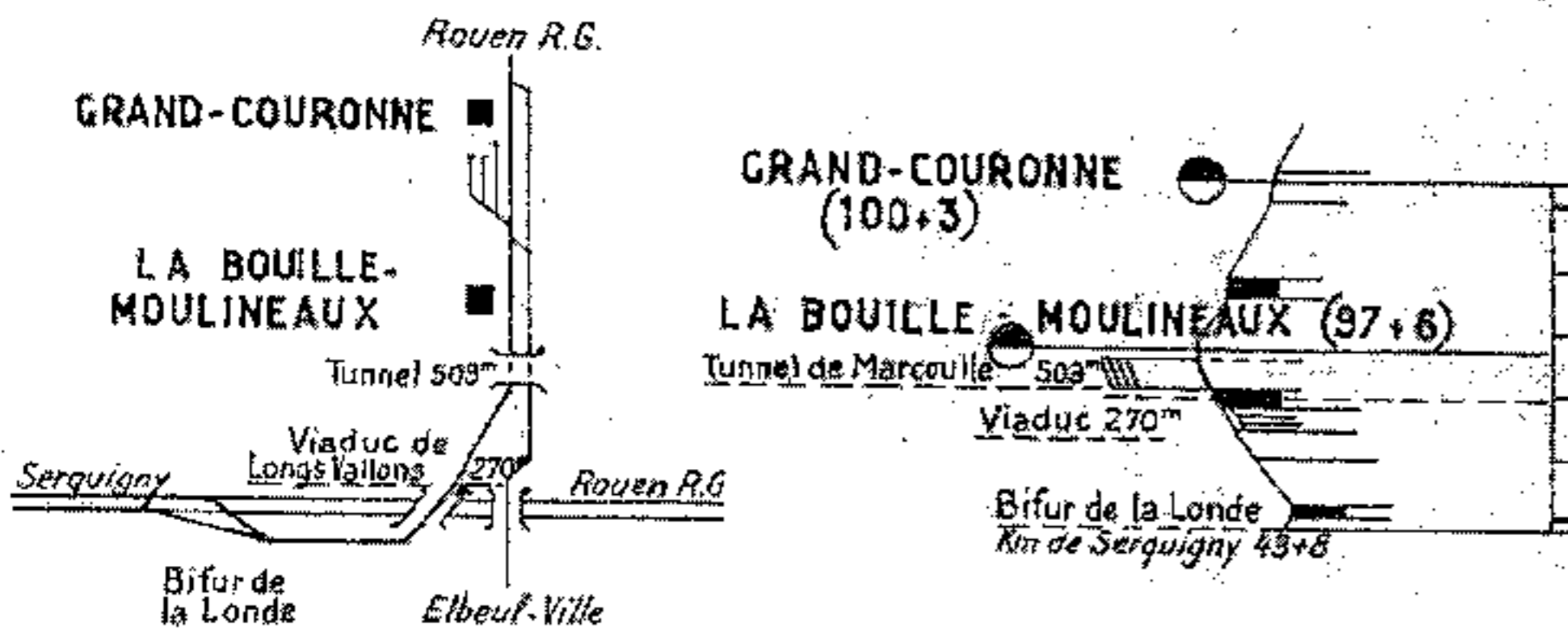


La Haye Malherbe à Rouen R G

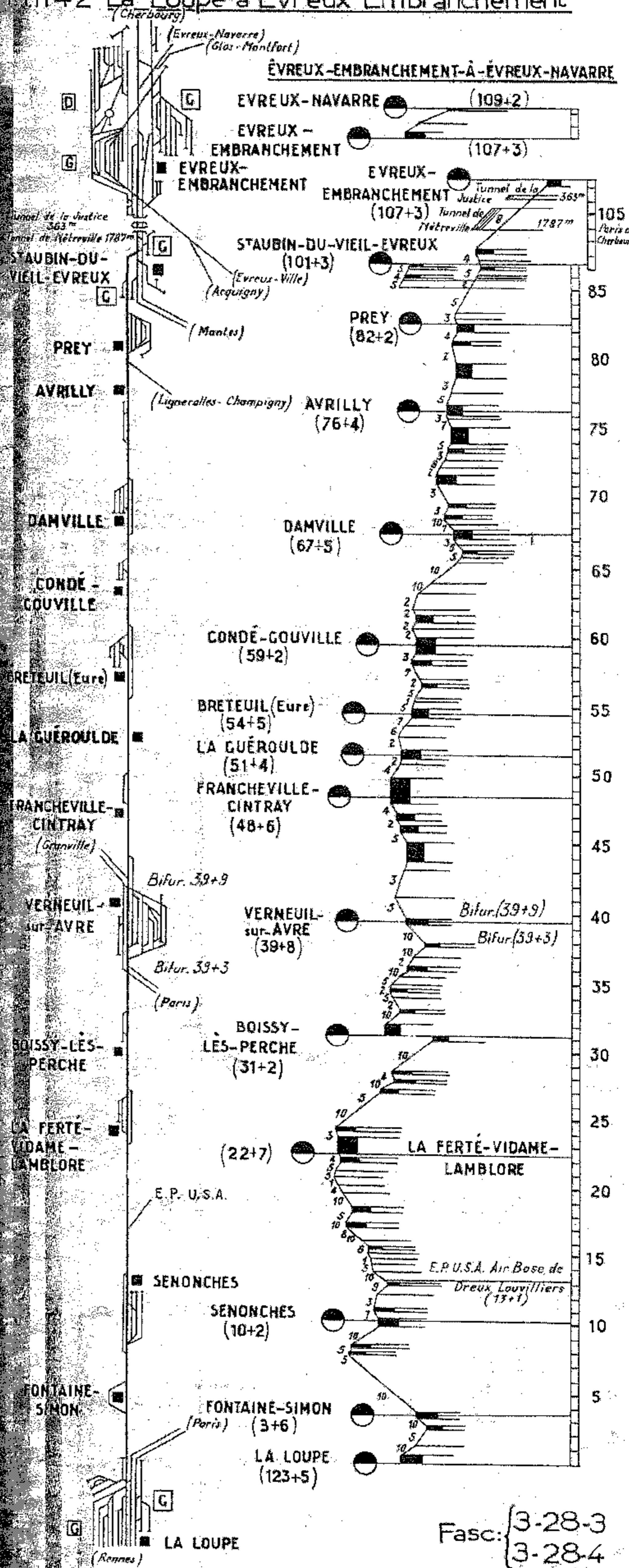


Fasc. 3.27.1

Racc^t de la Londe

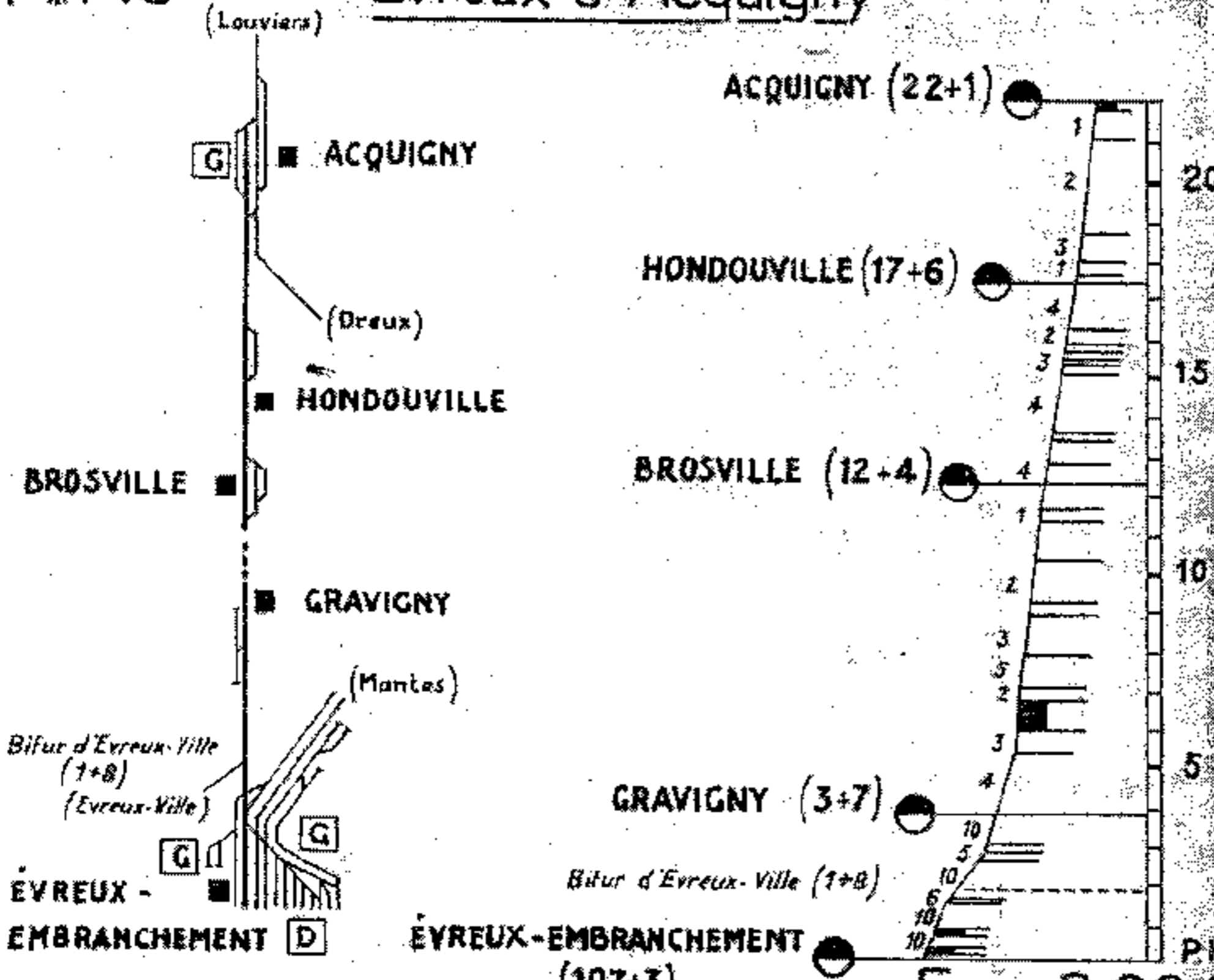


Fasc. 3.27.2

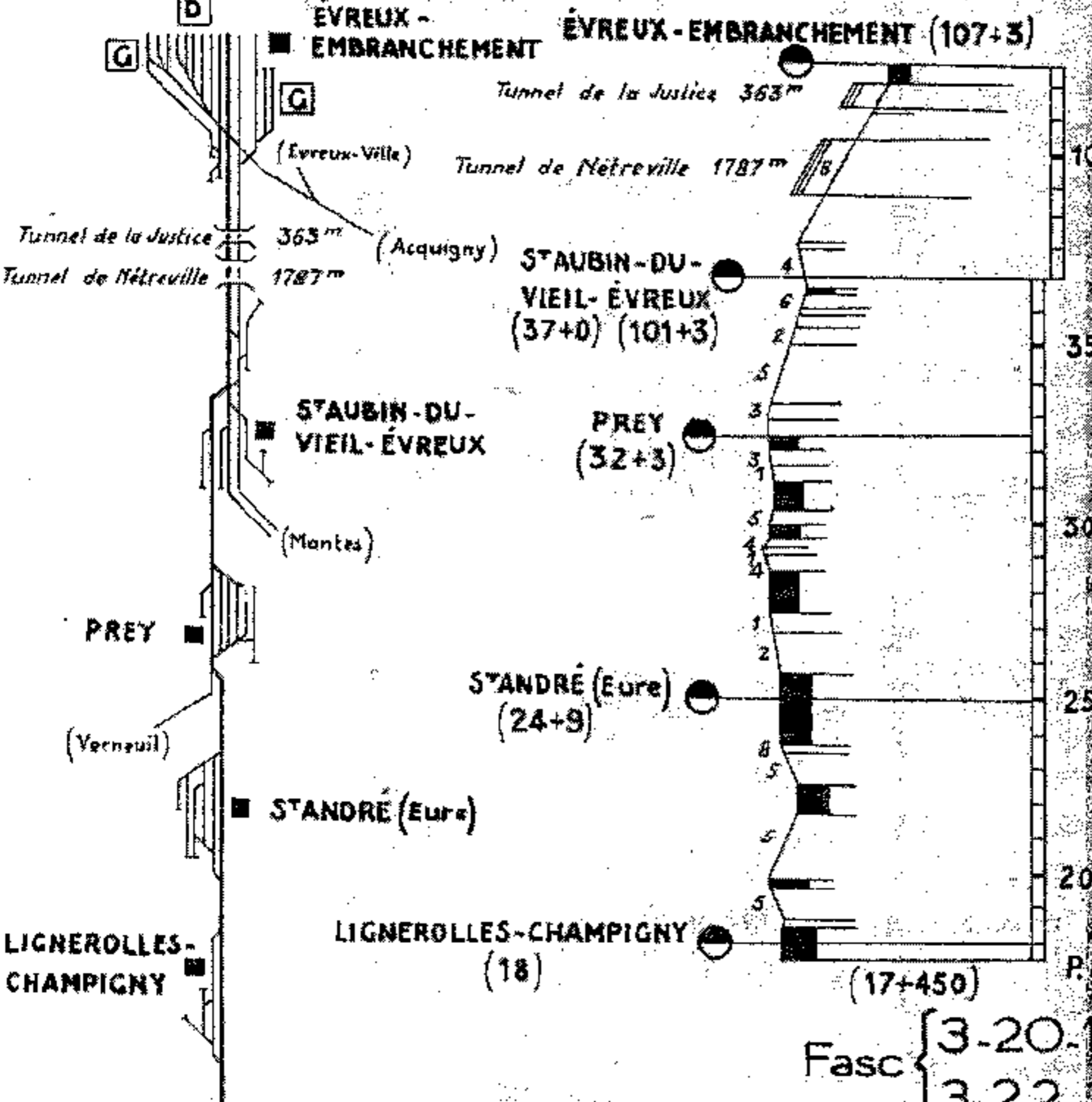


Fasc: { 3-28-3
3-28-4

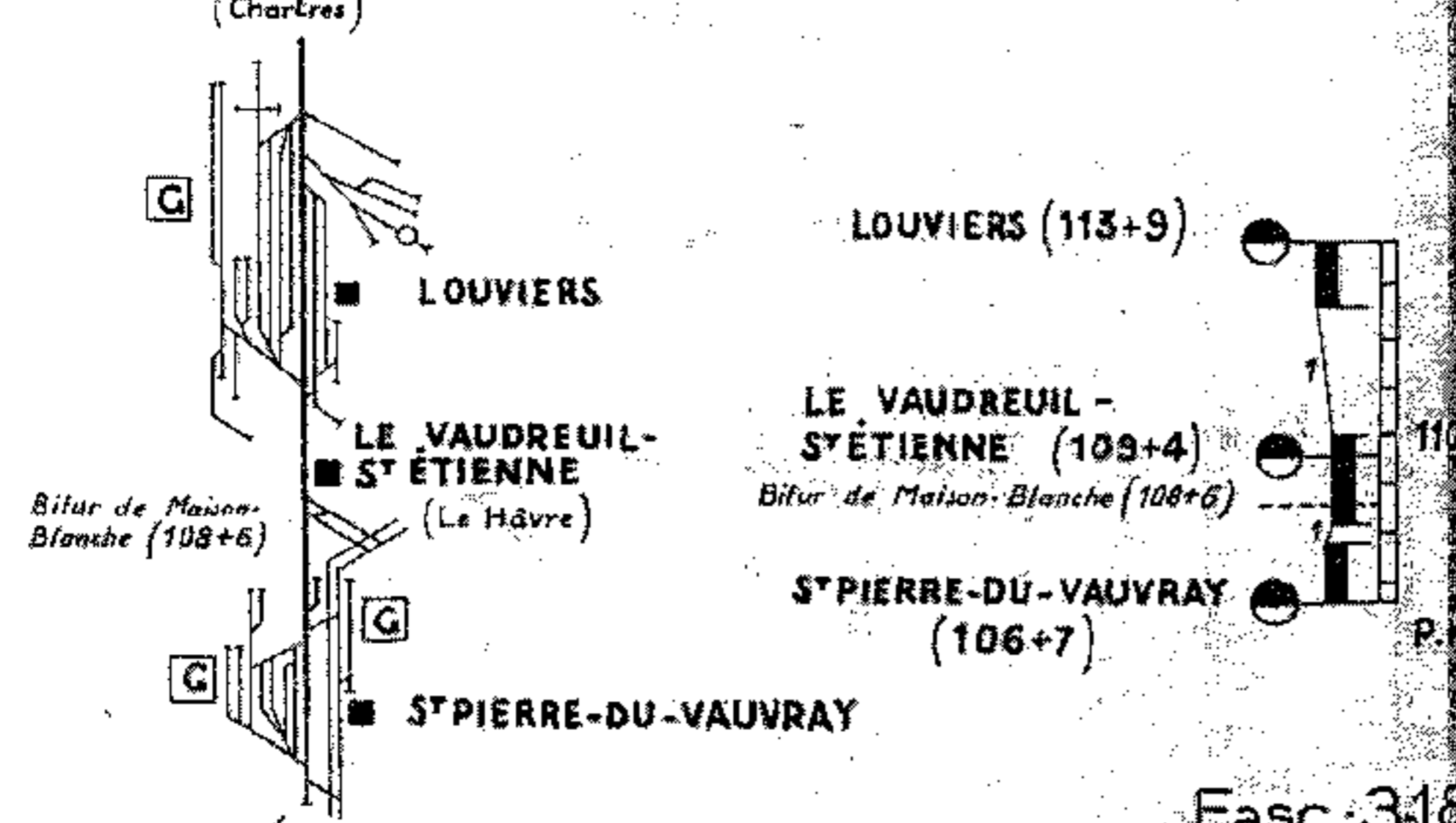
Evreux à Acquigny



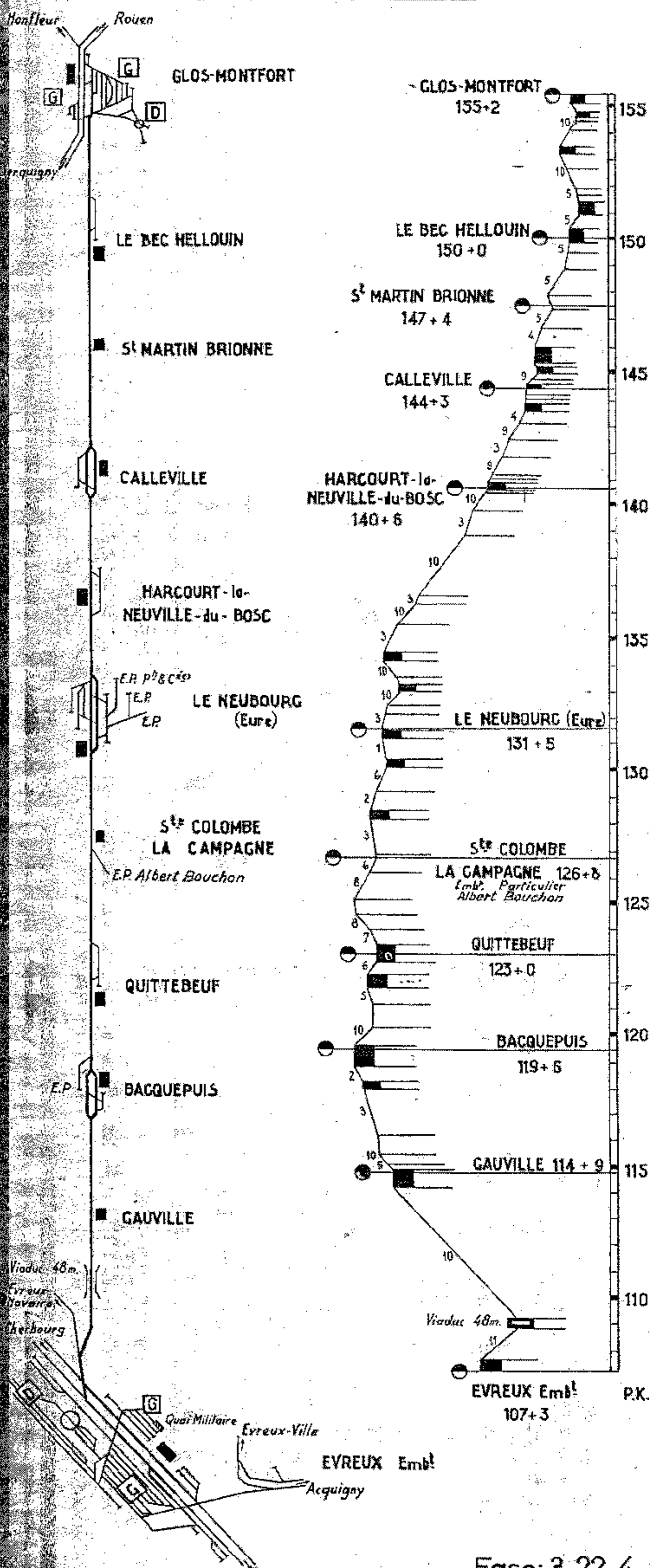
Lignerolles Champigny à Evreux



Louviers à StPierre-du-Vauvray



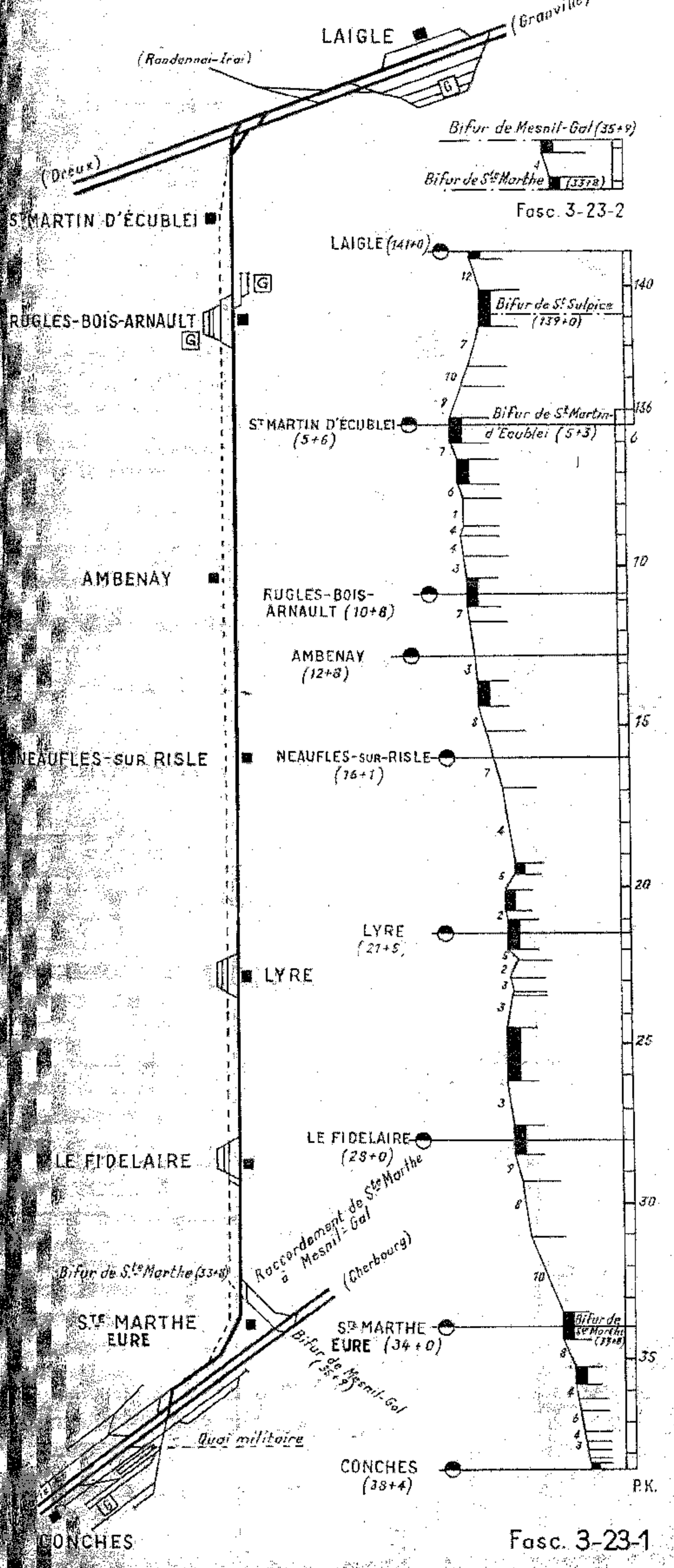
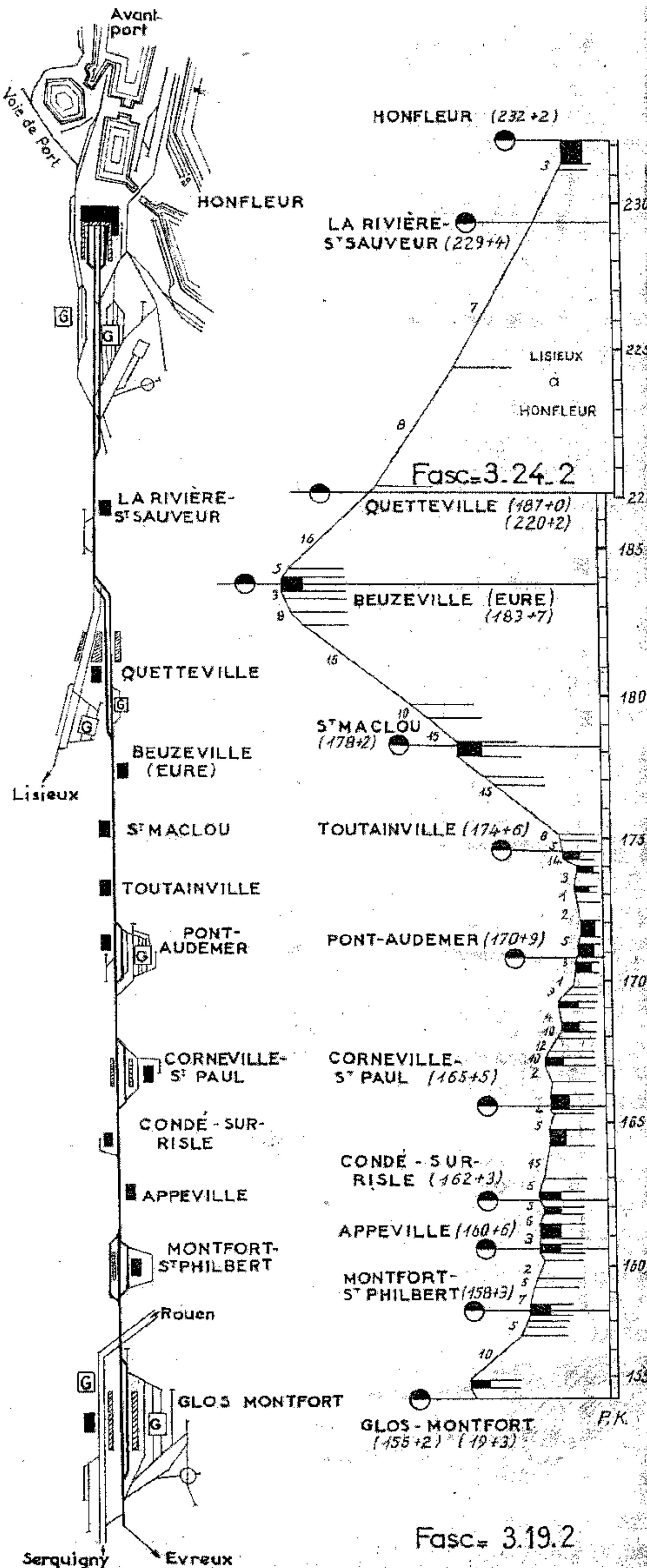
Ligne d'EVREUX à GLOS-MONTFORT

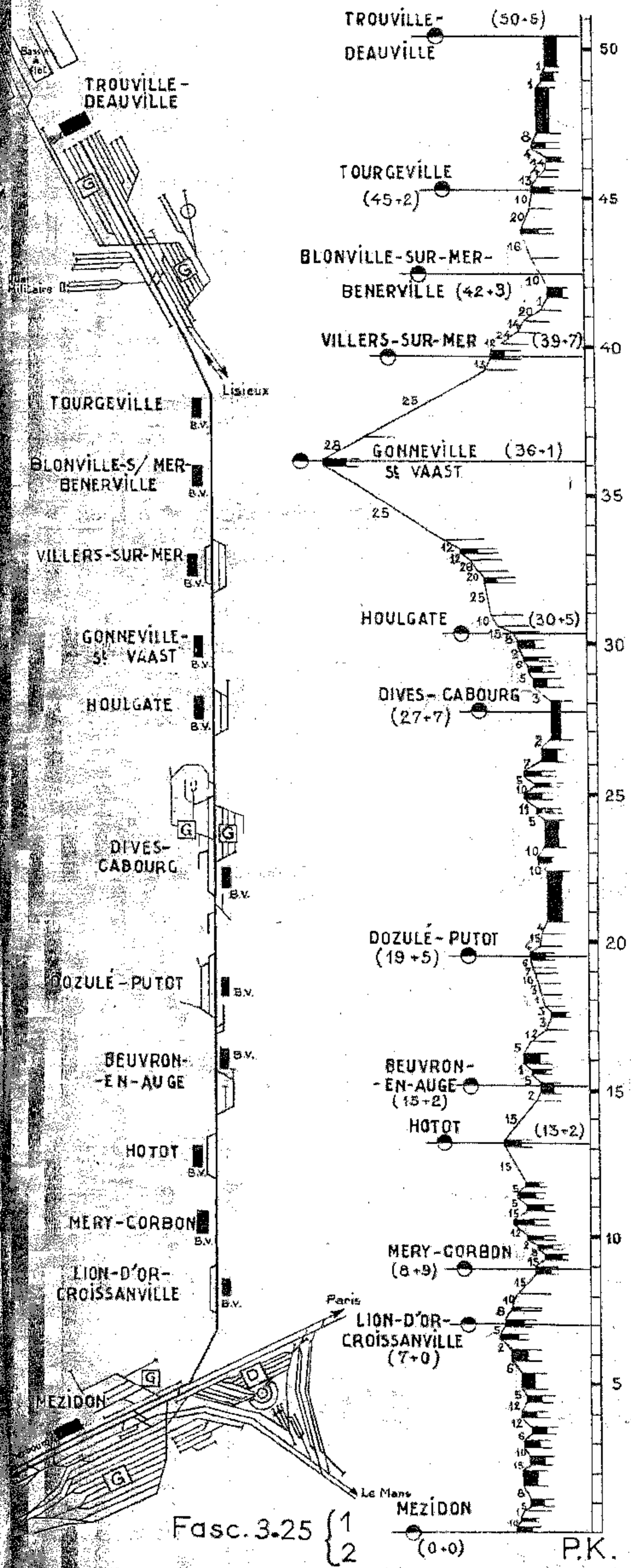
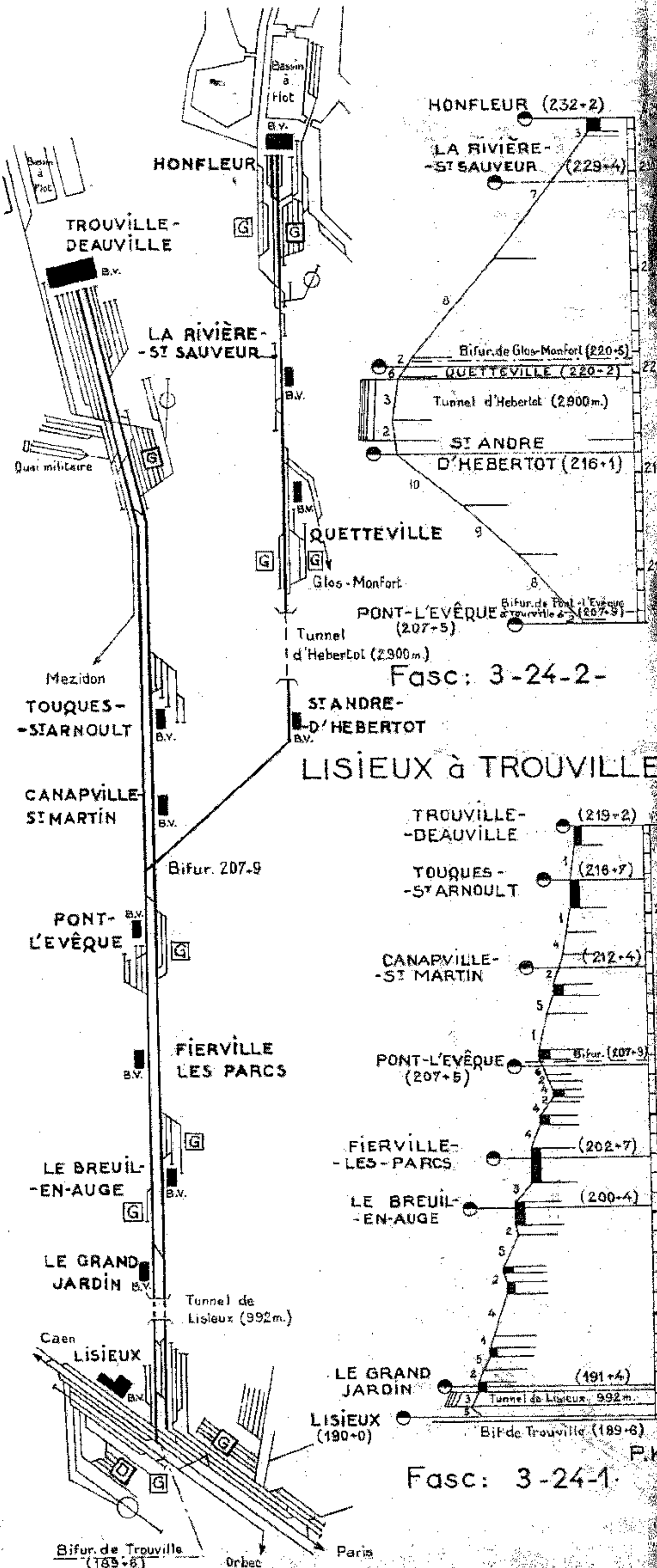


Fasc { 3-20-1
3-22-6

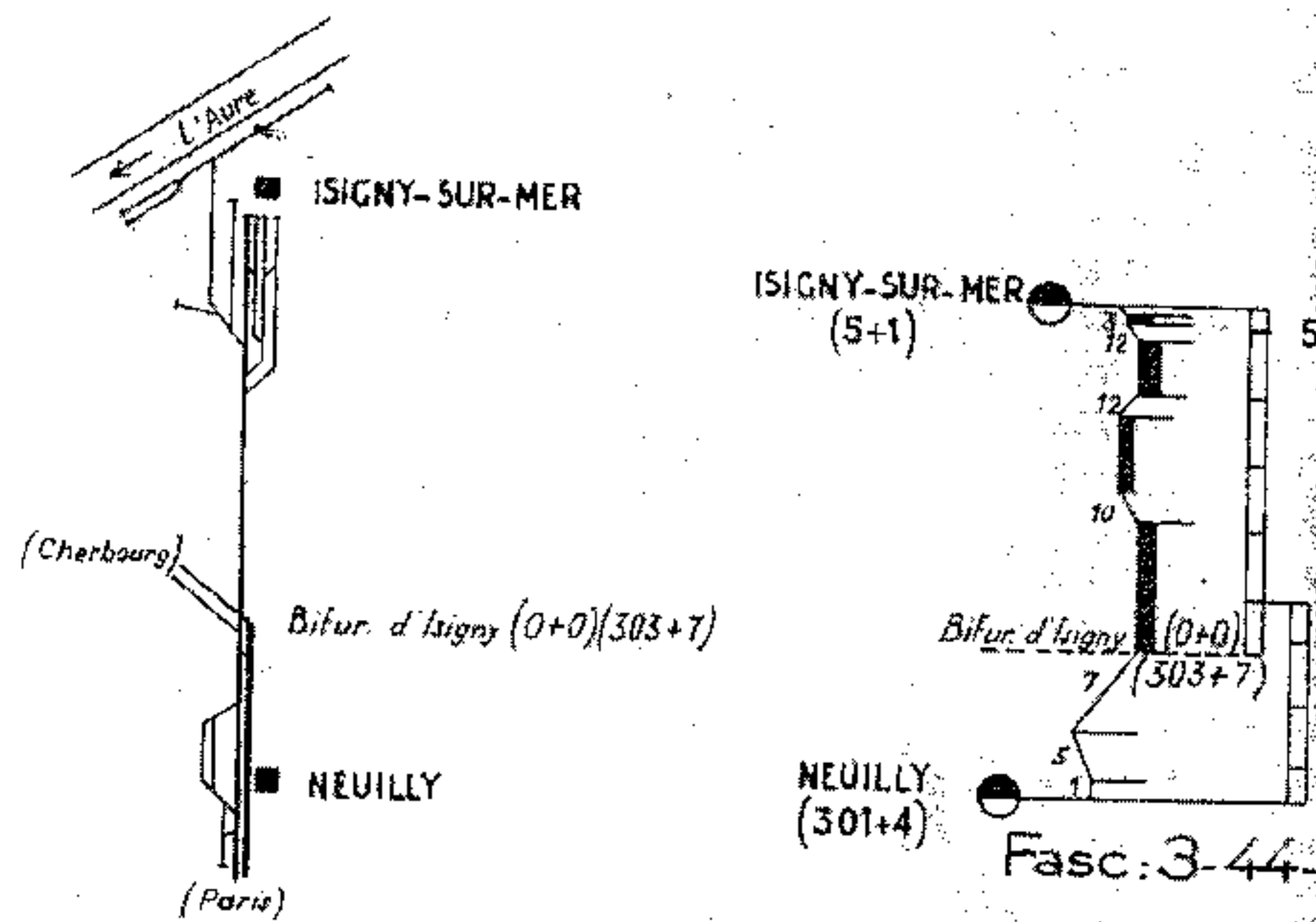
Fasc: 3-18

Fasc: 3-22-4

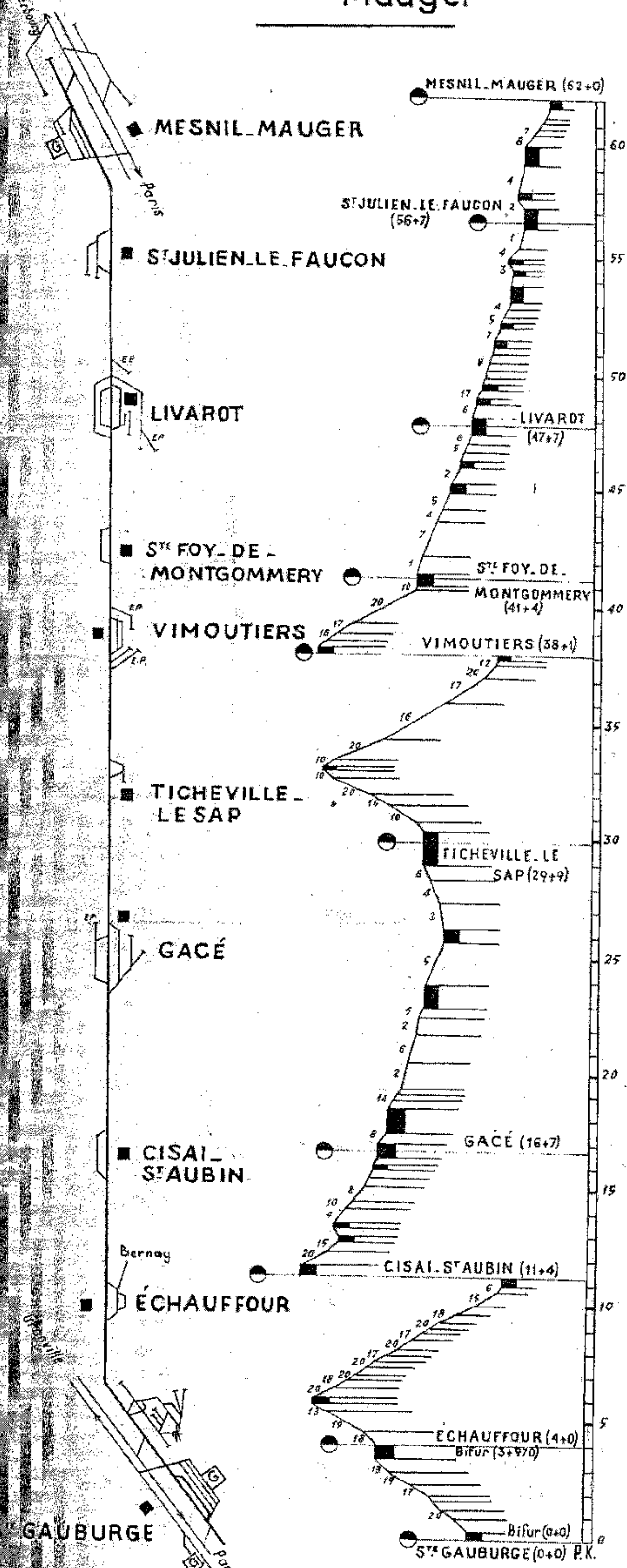
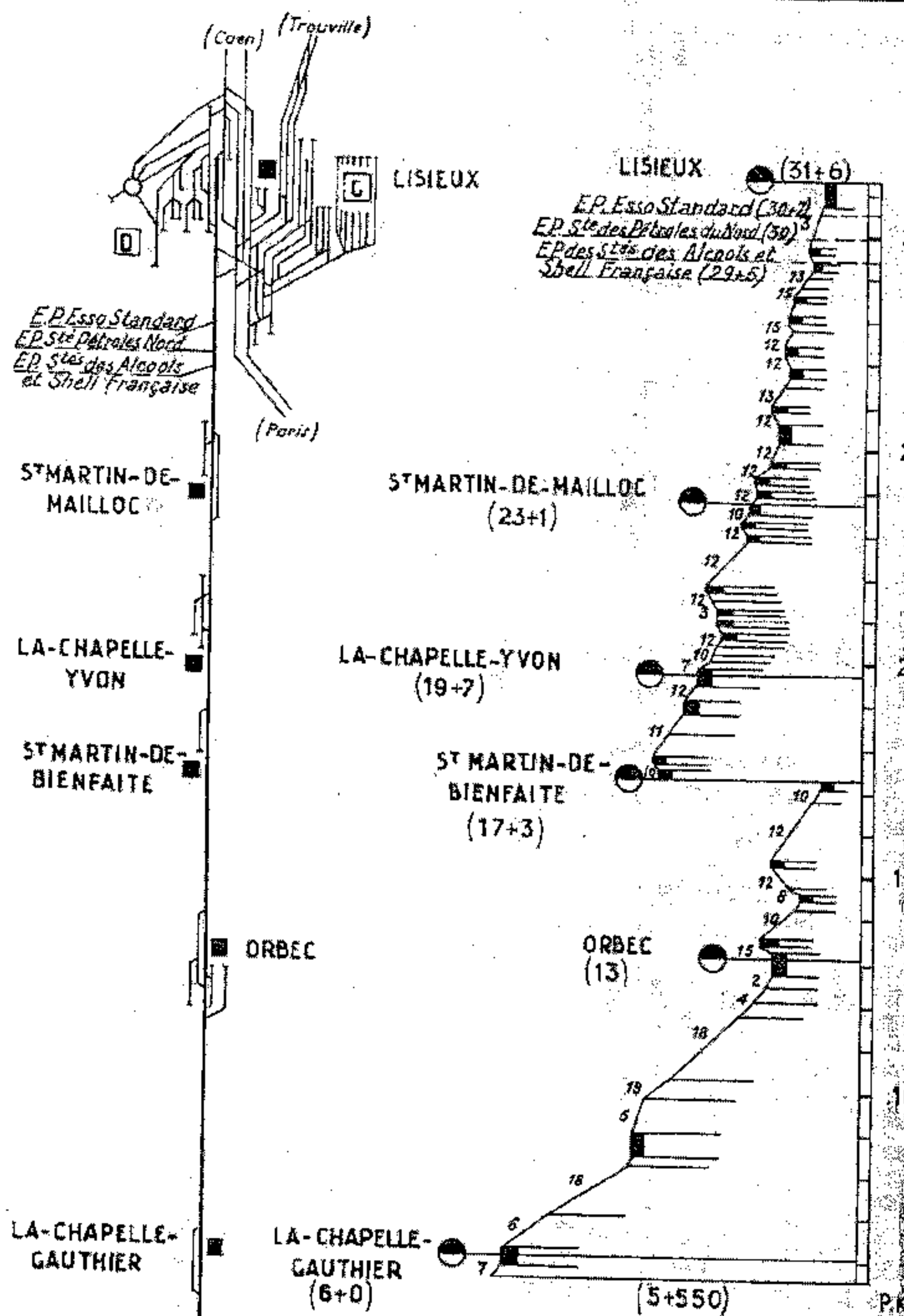


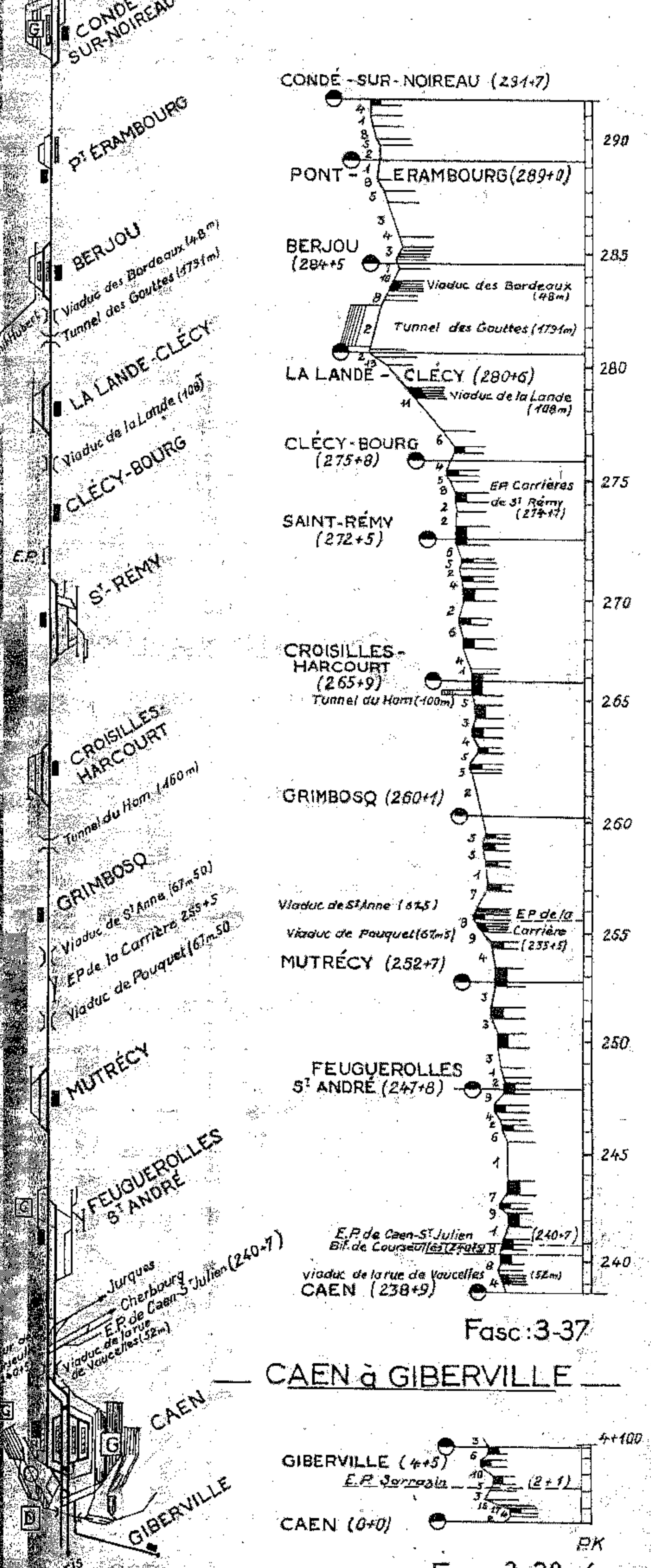
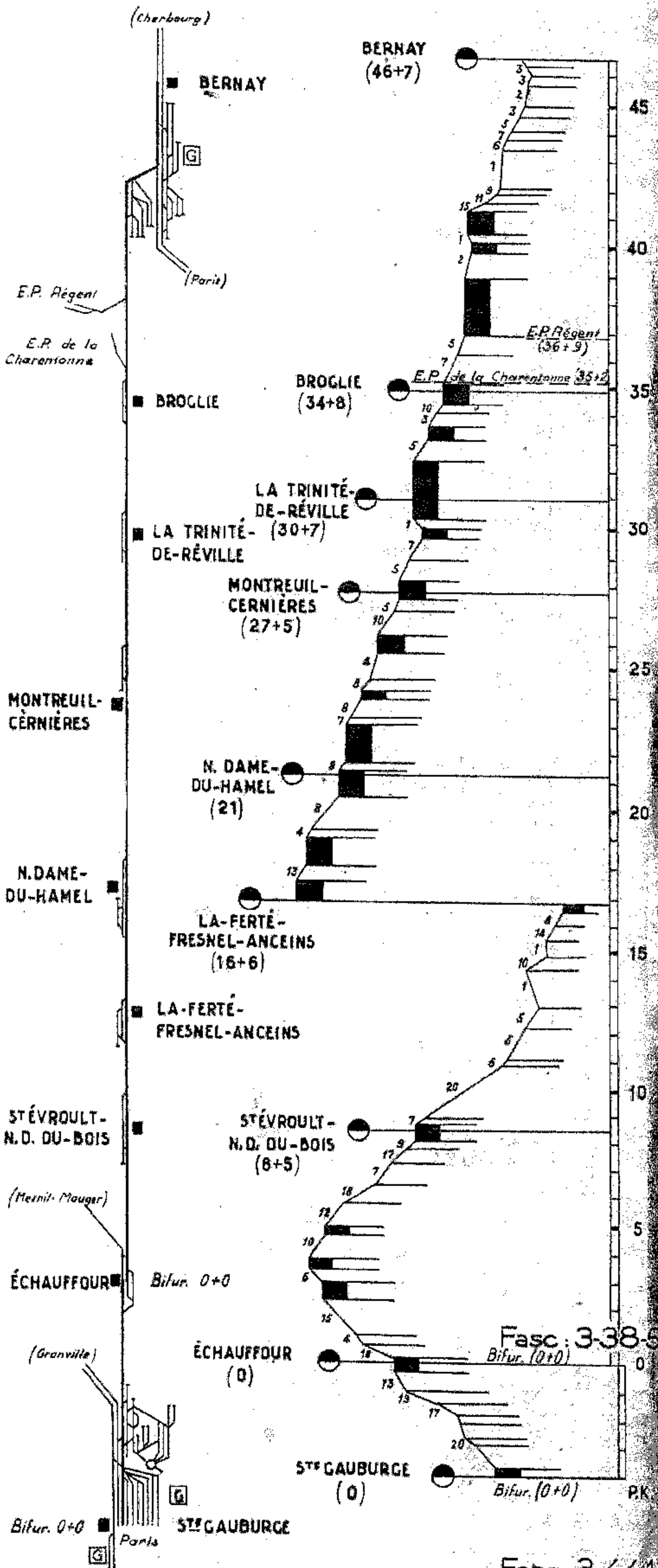


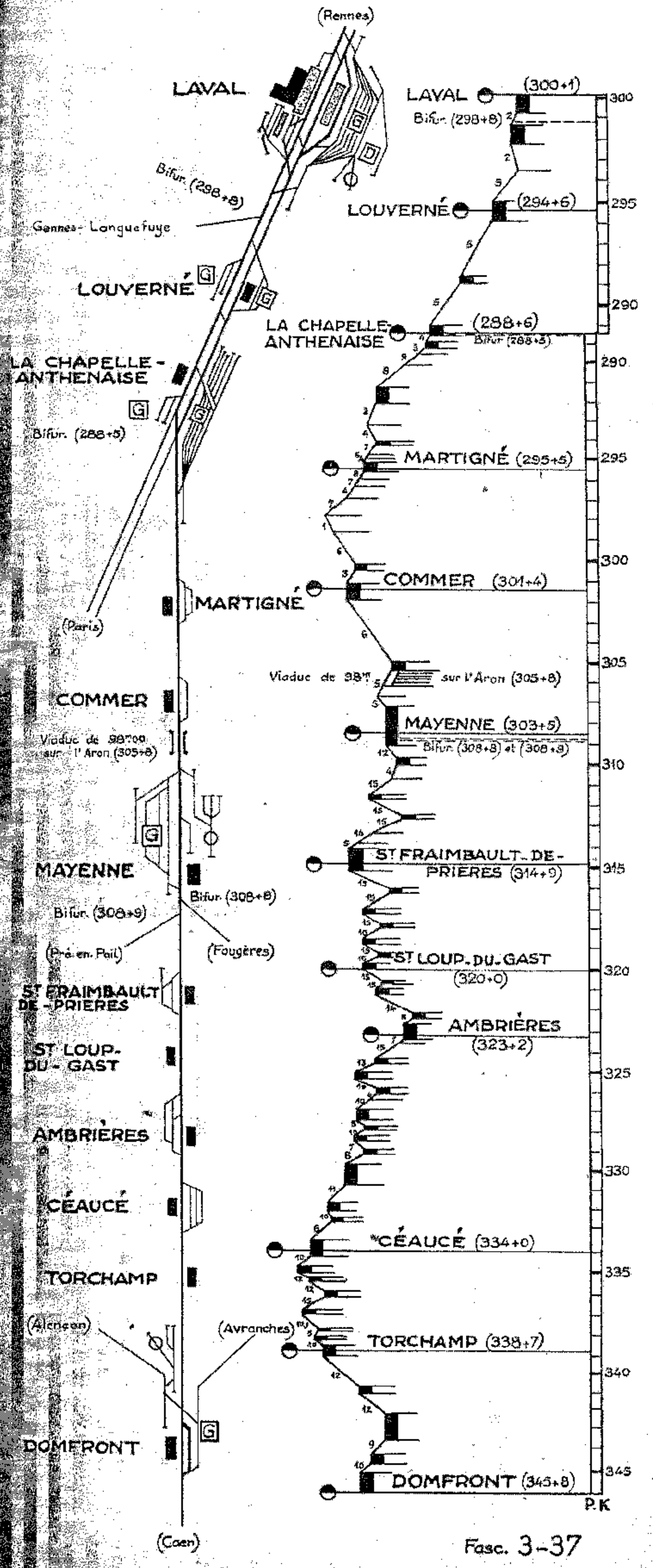
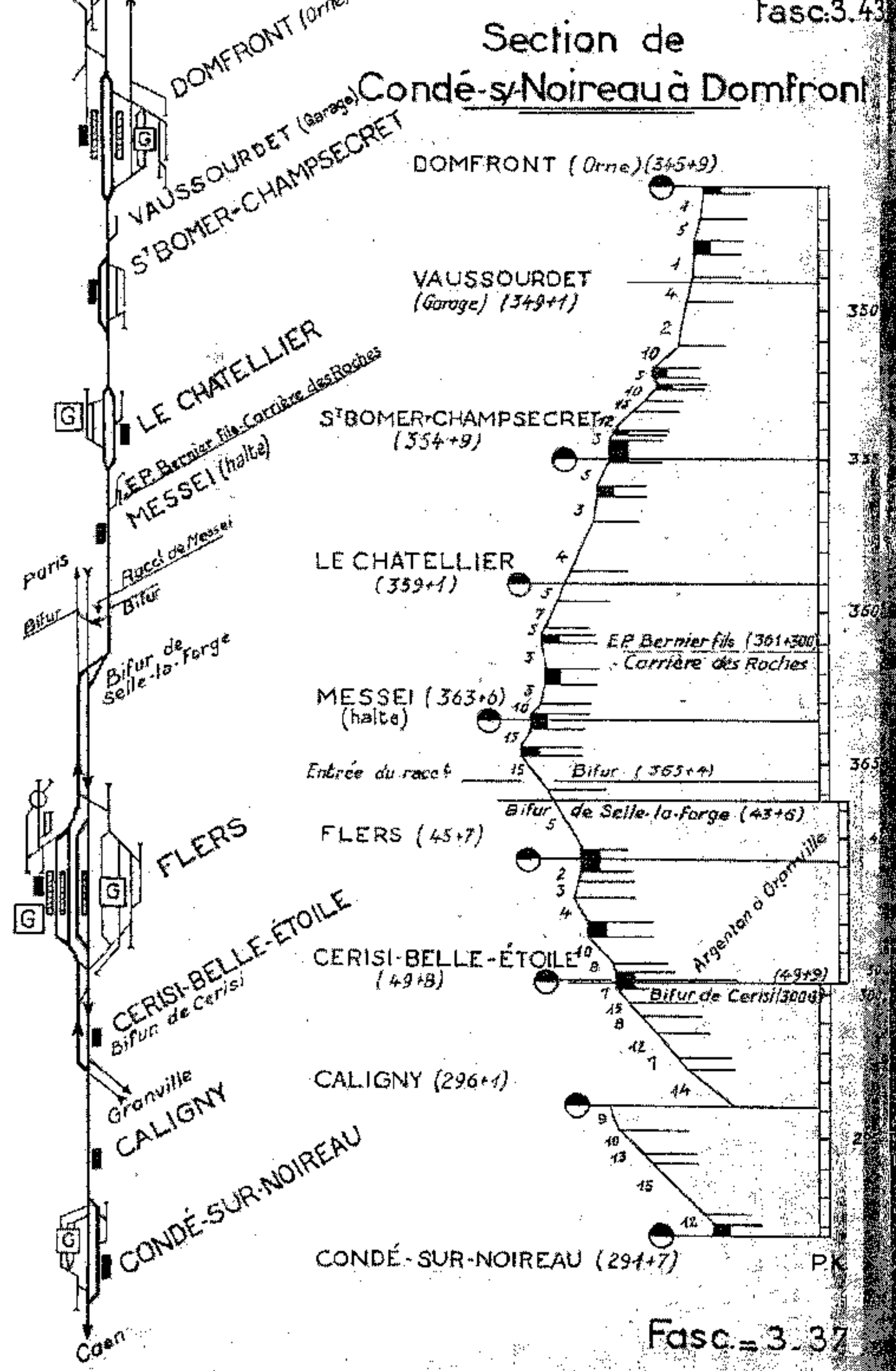
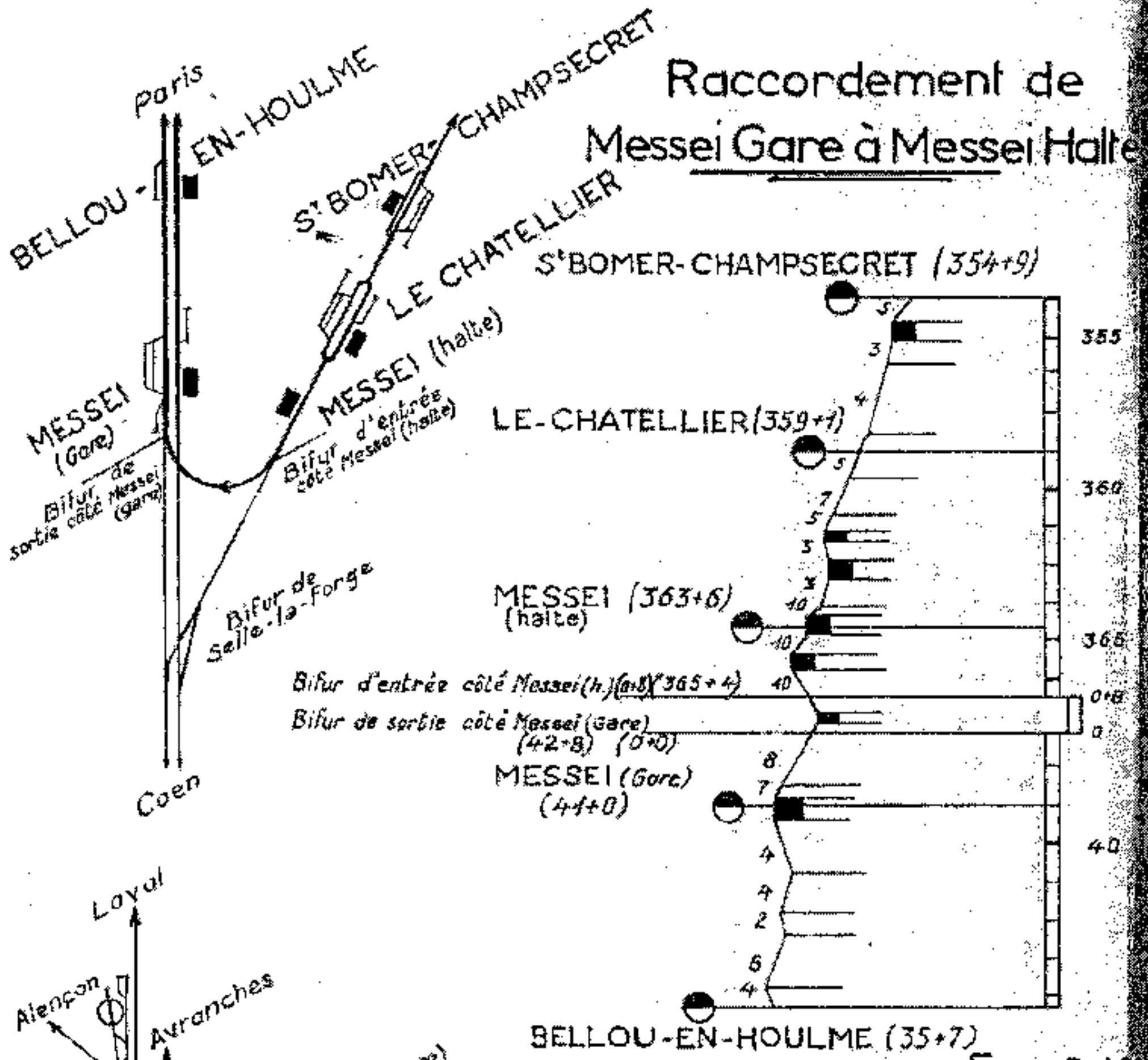
Fasc. 3.25 { 1 2



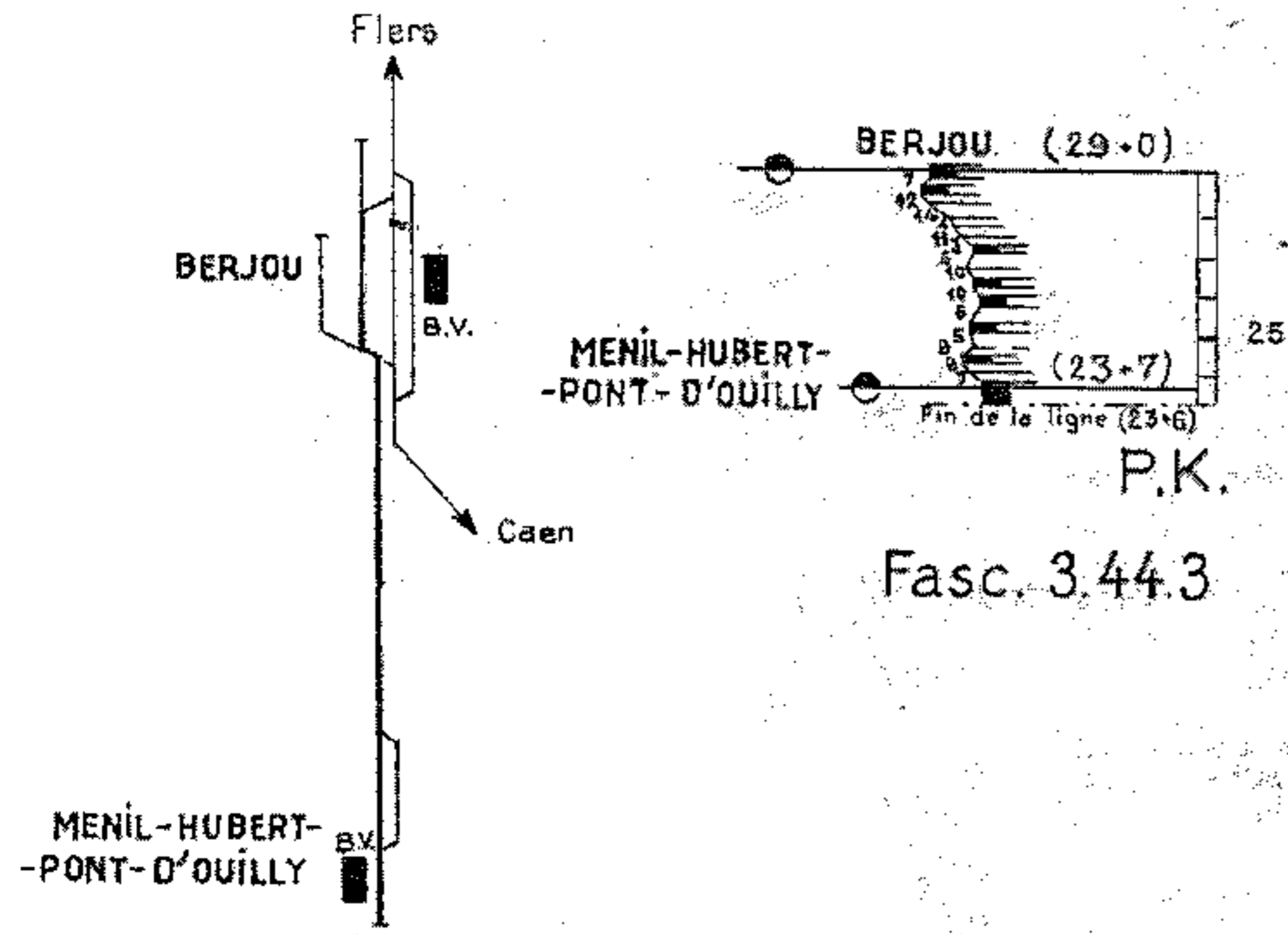
Orbec et la Chapelle-Gauthier à Lisieux





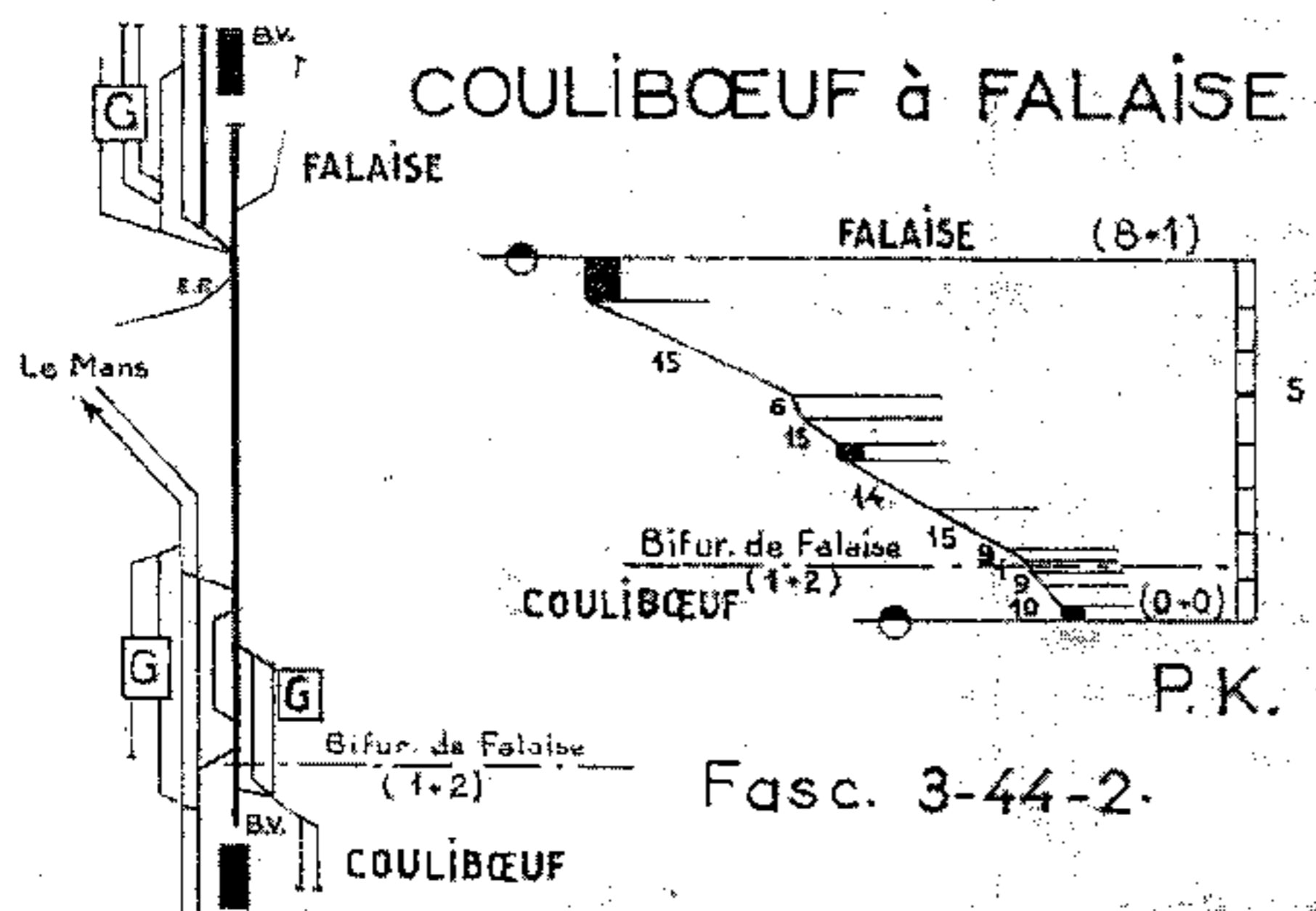


Pl. n° 53
 MENIL-HUBERT-PONT-D'OUILLY à BERJOU



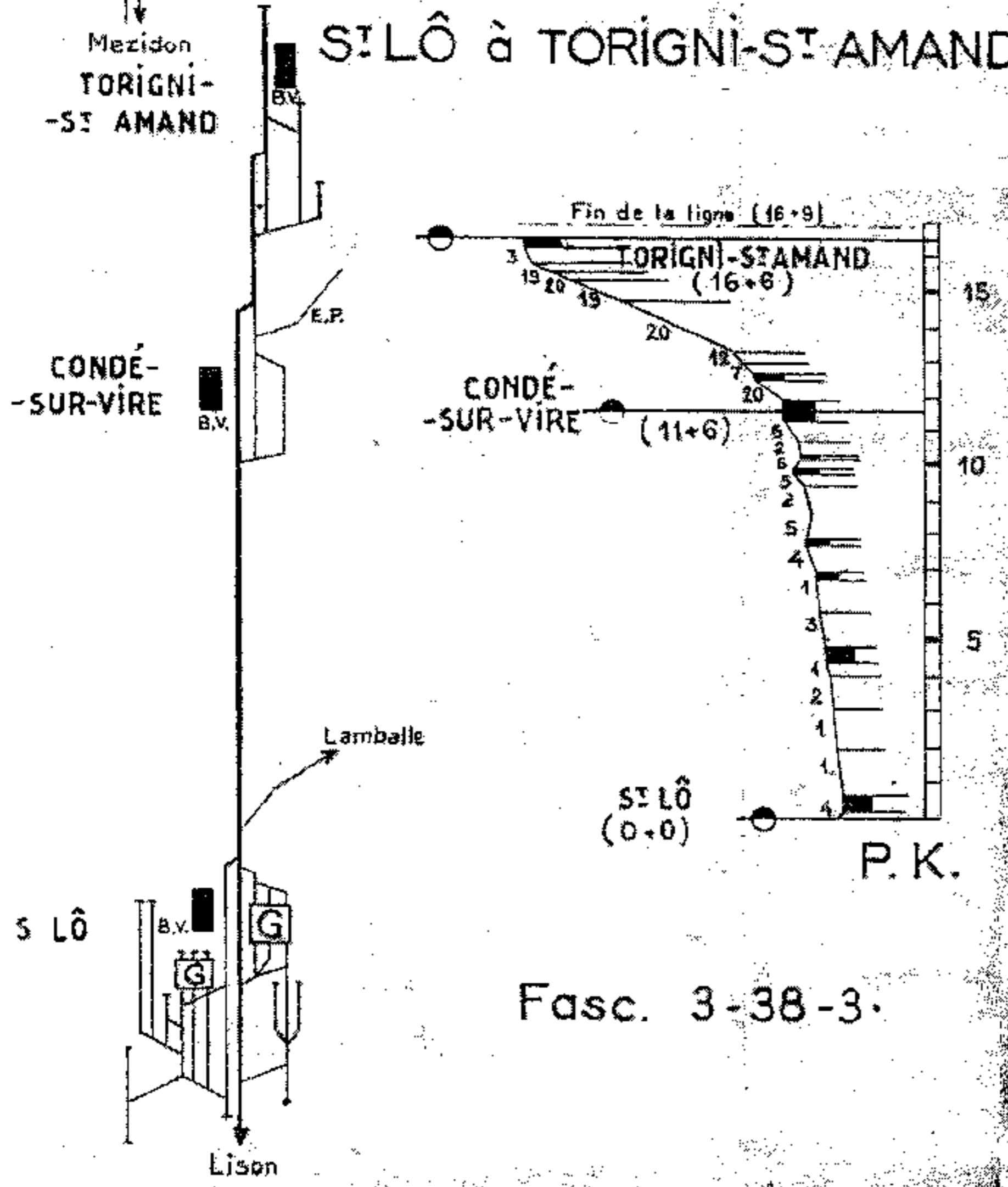
Fasc. 3-44-3

COULIBŒUF à FALAÏSE




Fasc. 3-44-2

ST LÔ à TORIGNI-ST AMAND

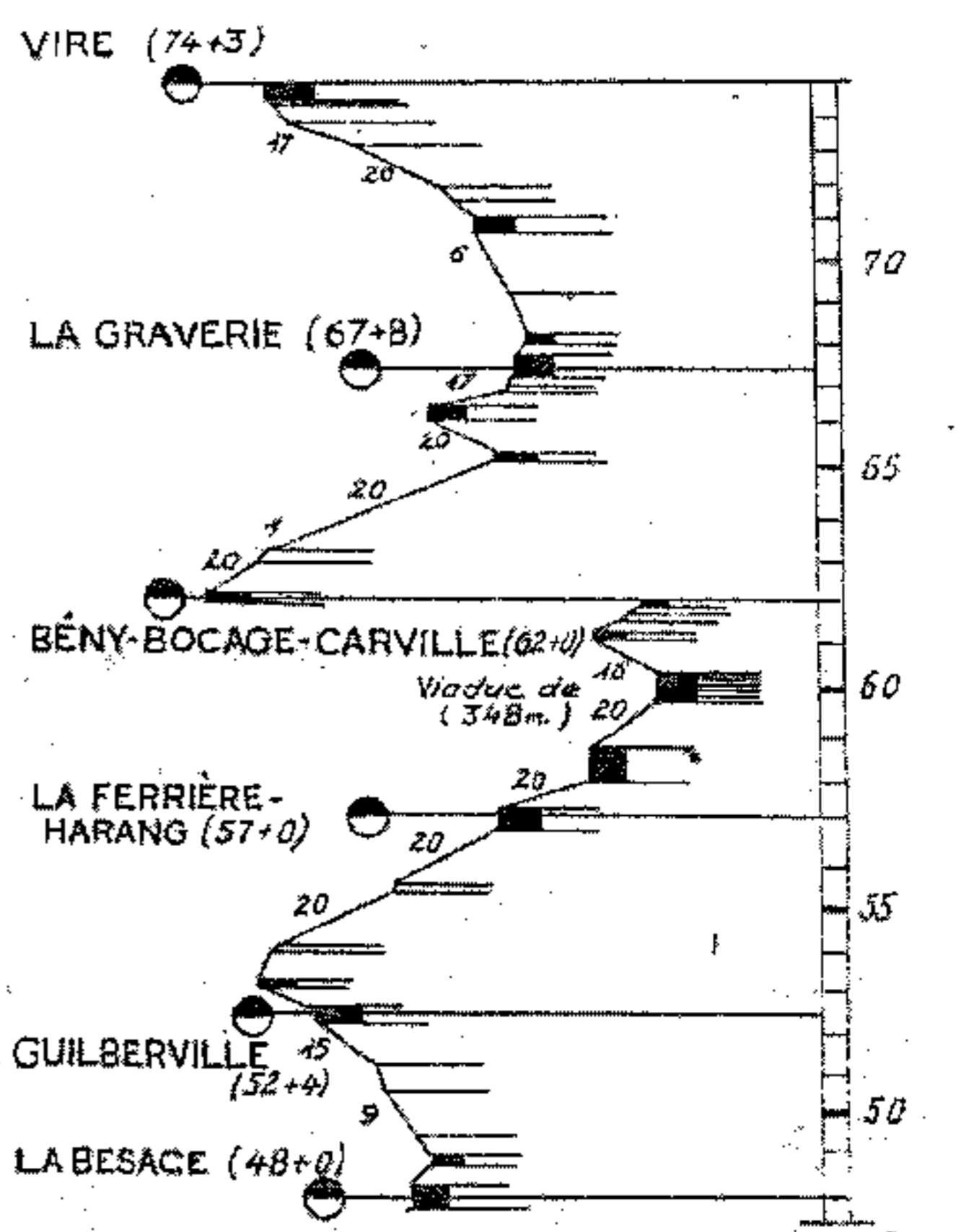


Fasc. 3-38-3

PL n° 54

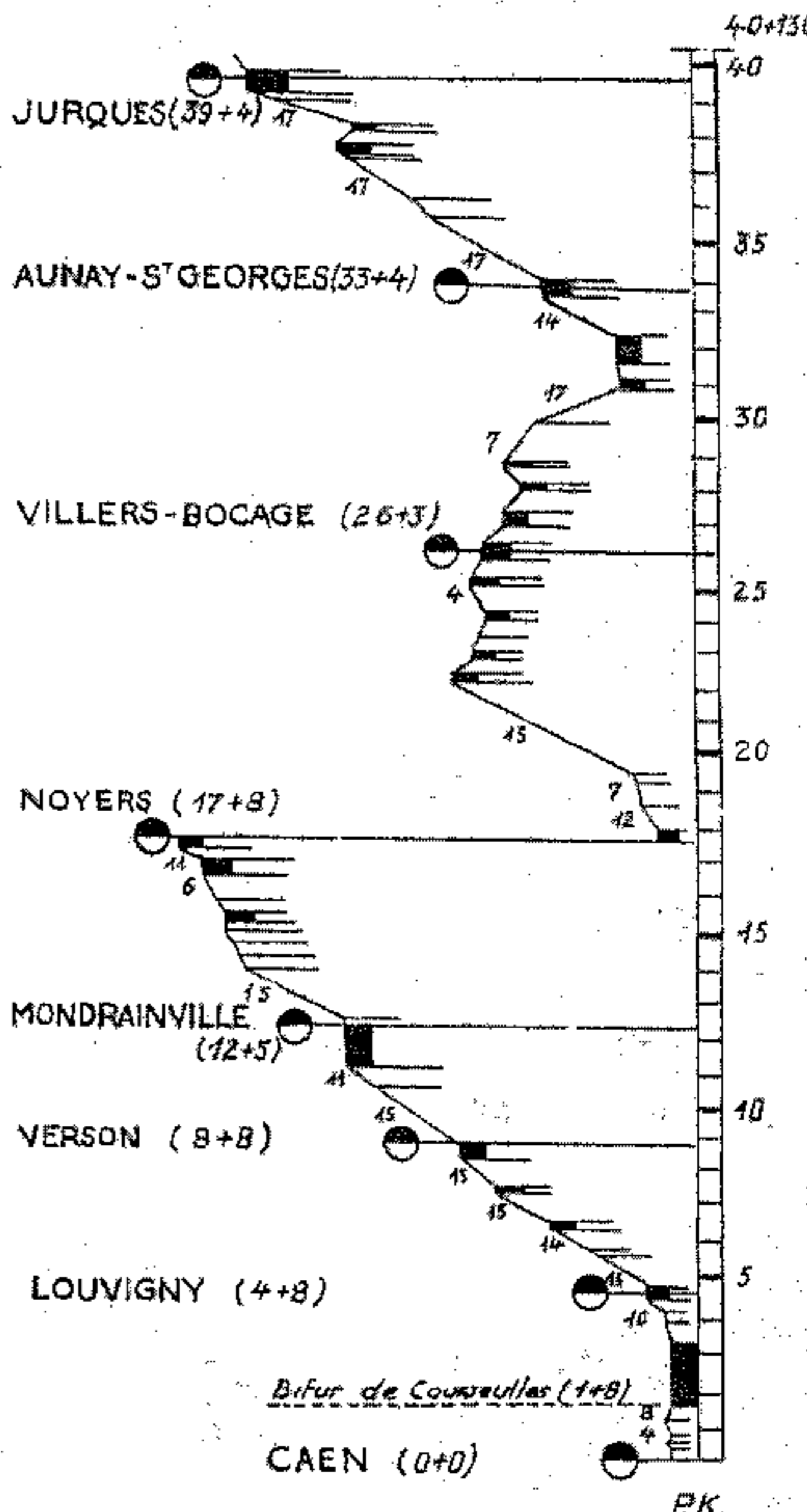


LA BESACE à VIRE



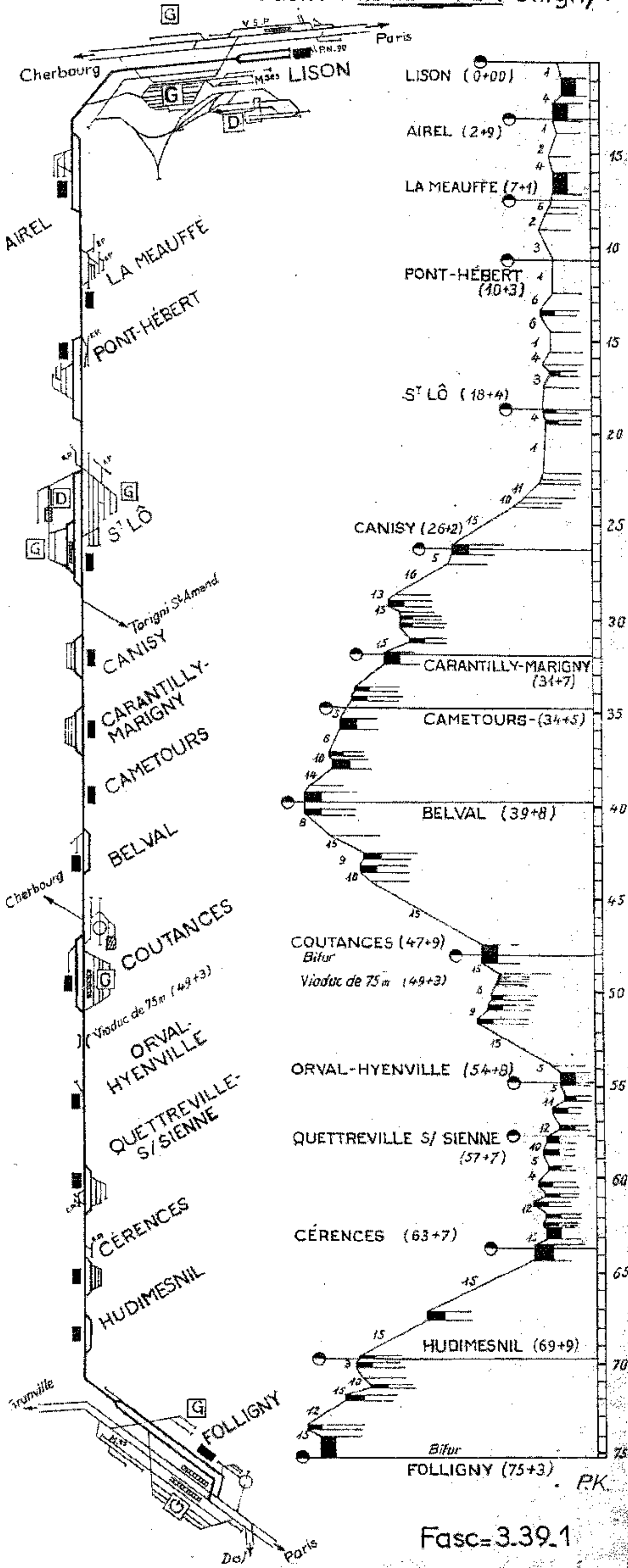
Fasc 3-38-2

CAEN à JURQUES

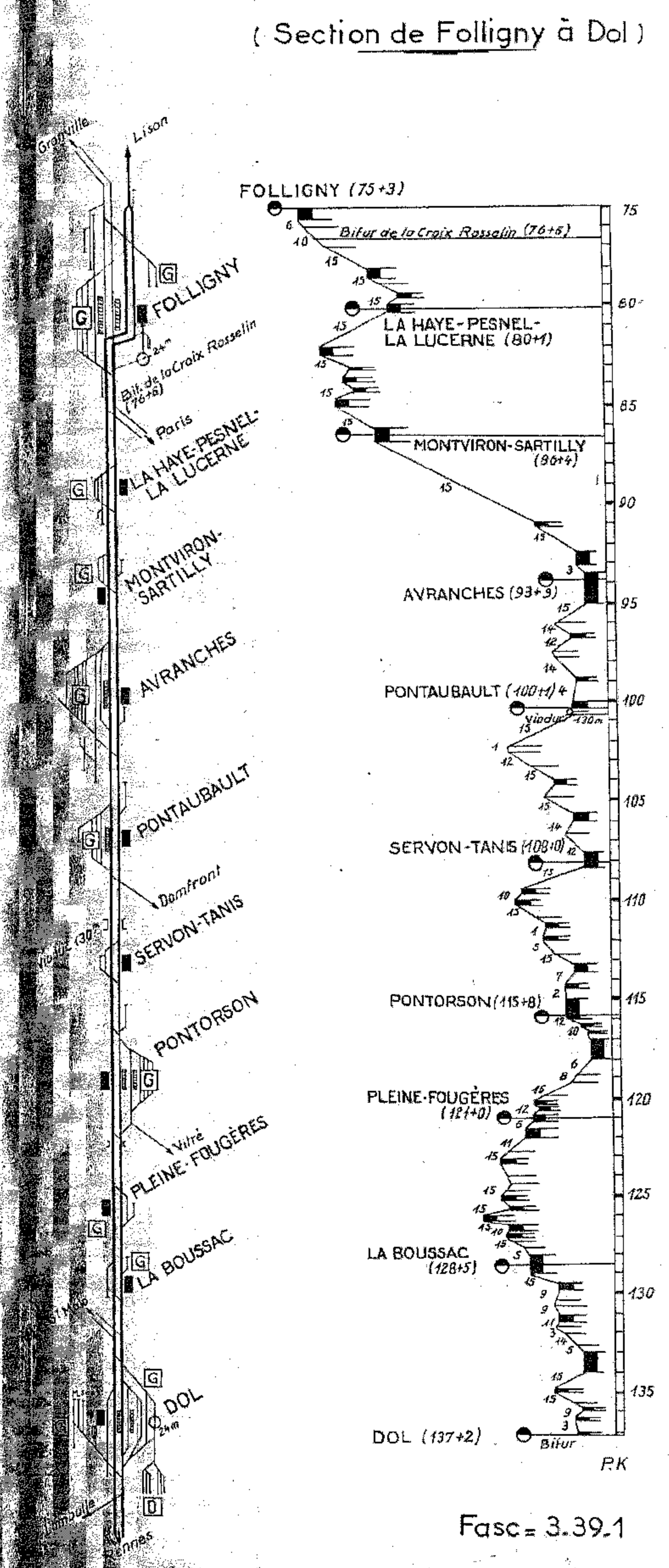


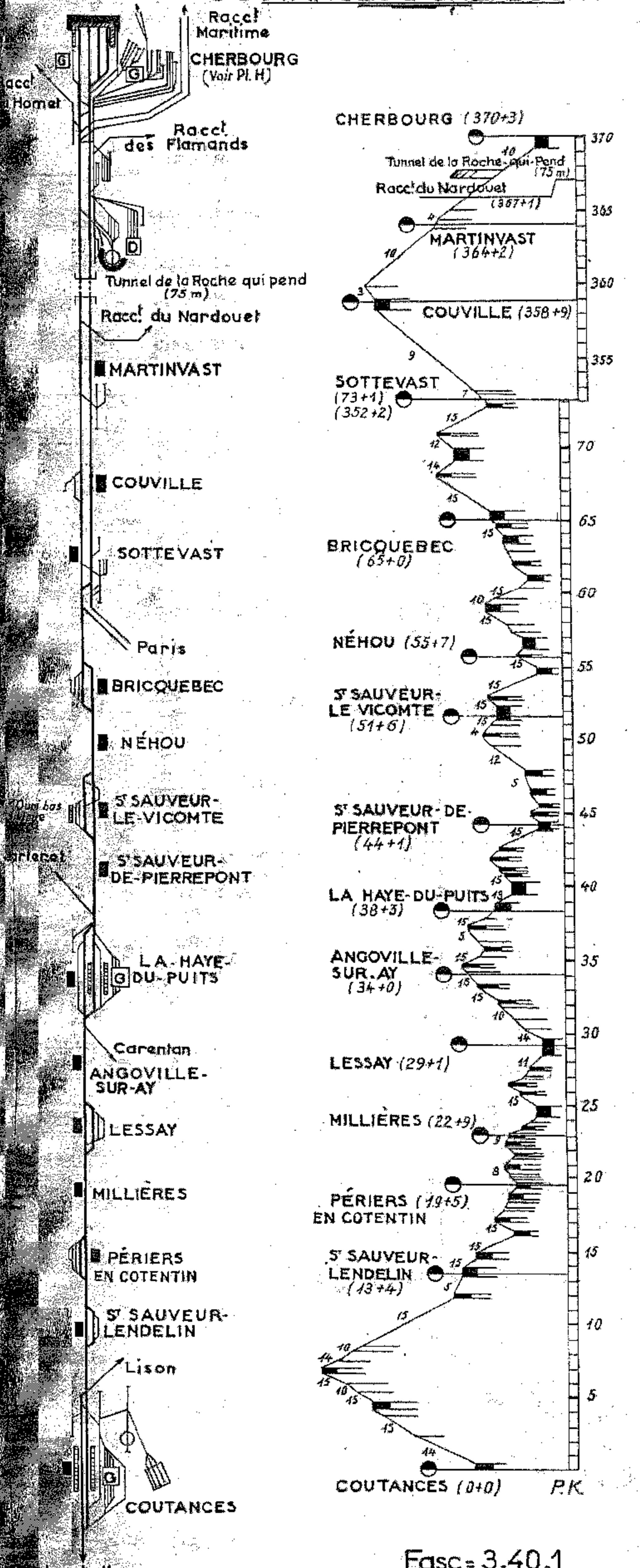
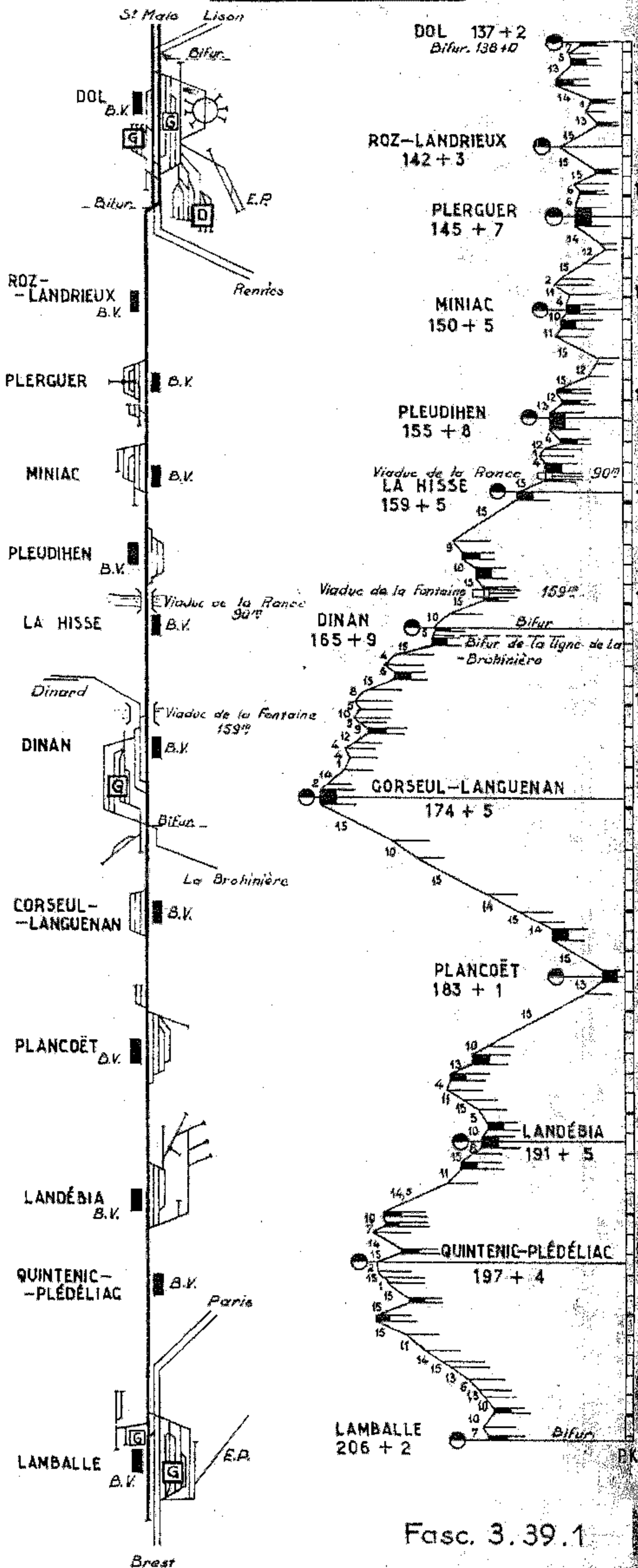
Fasc. 3-38-1

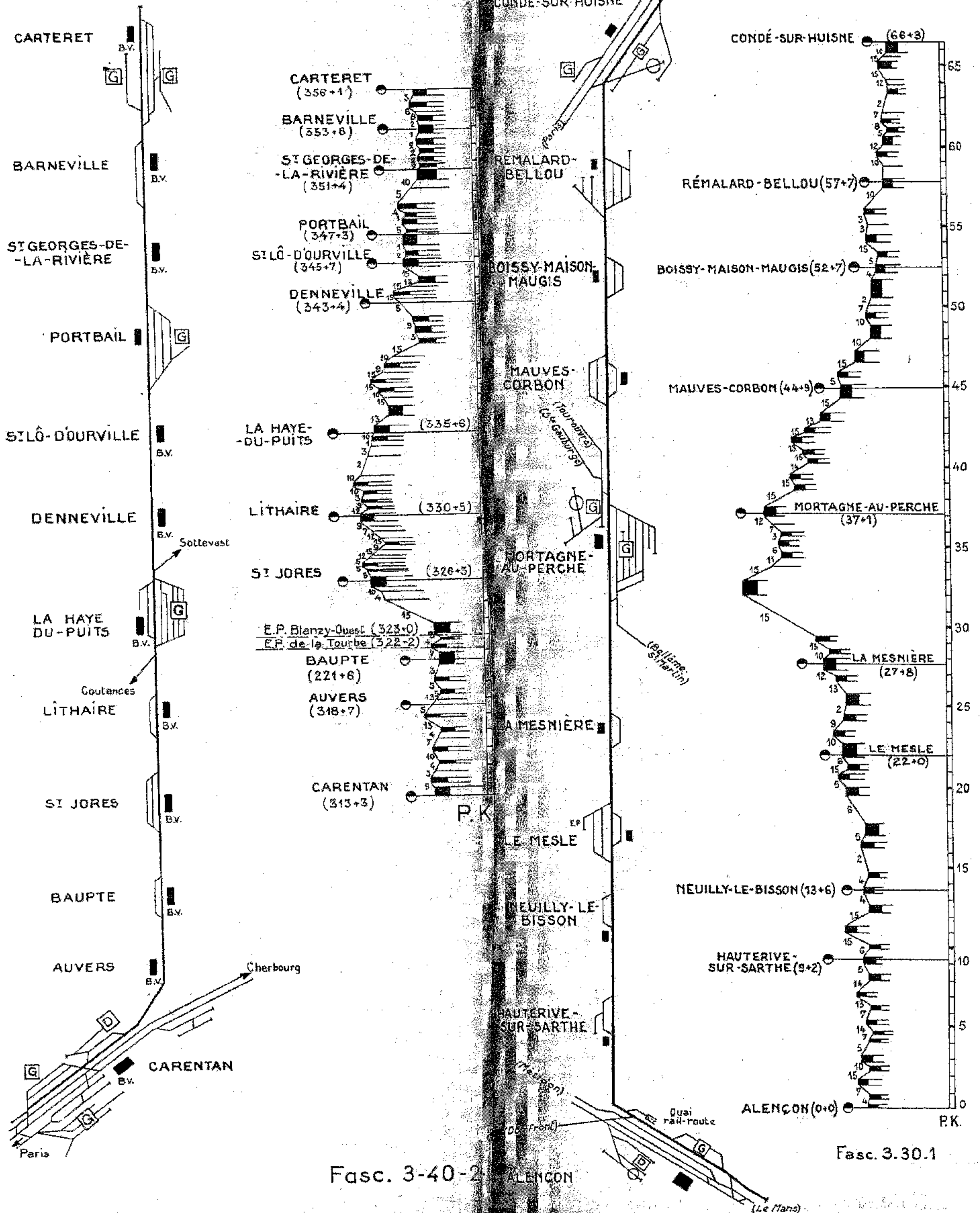
(Section de Lison à Folligny)



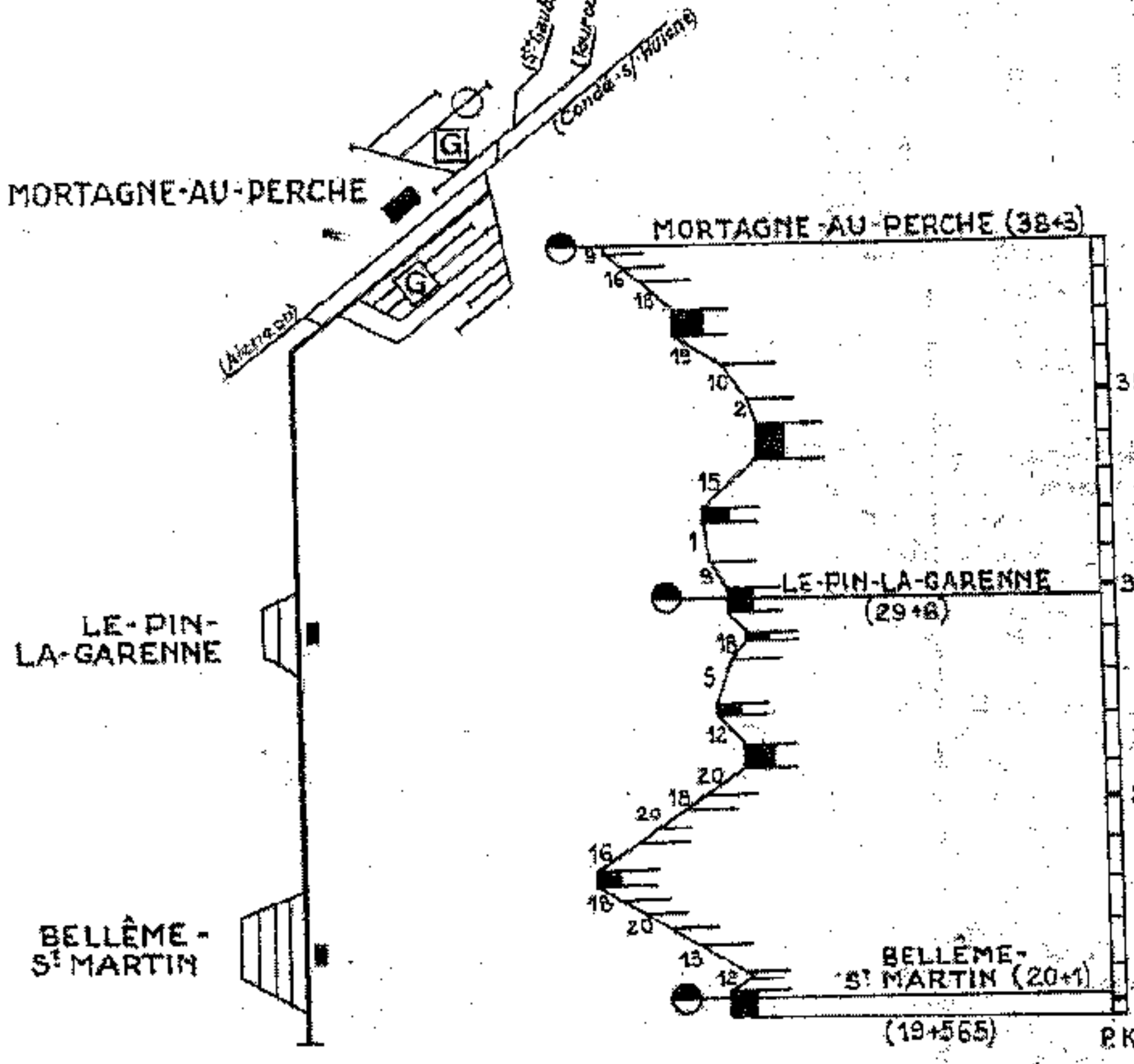
(Section de Folligny à Dol)



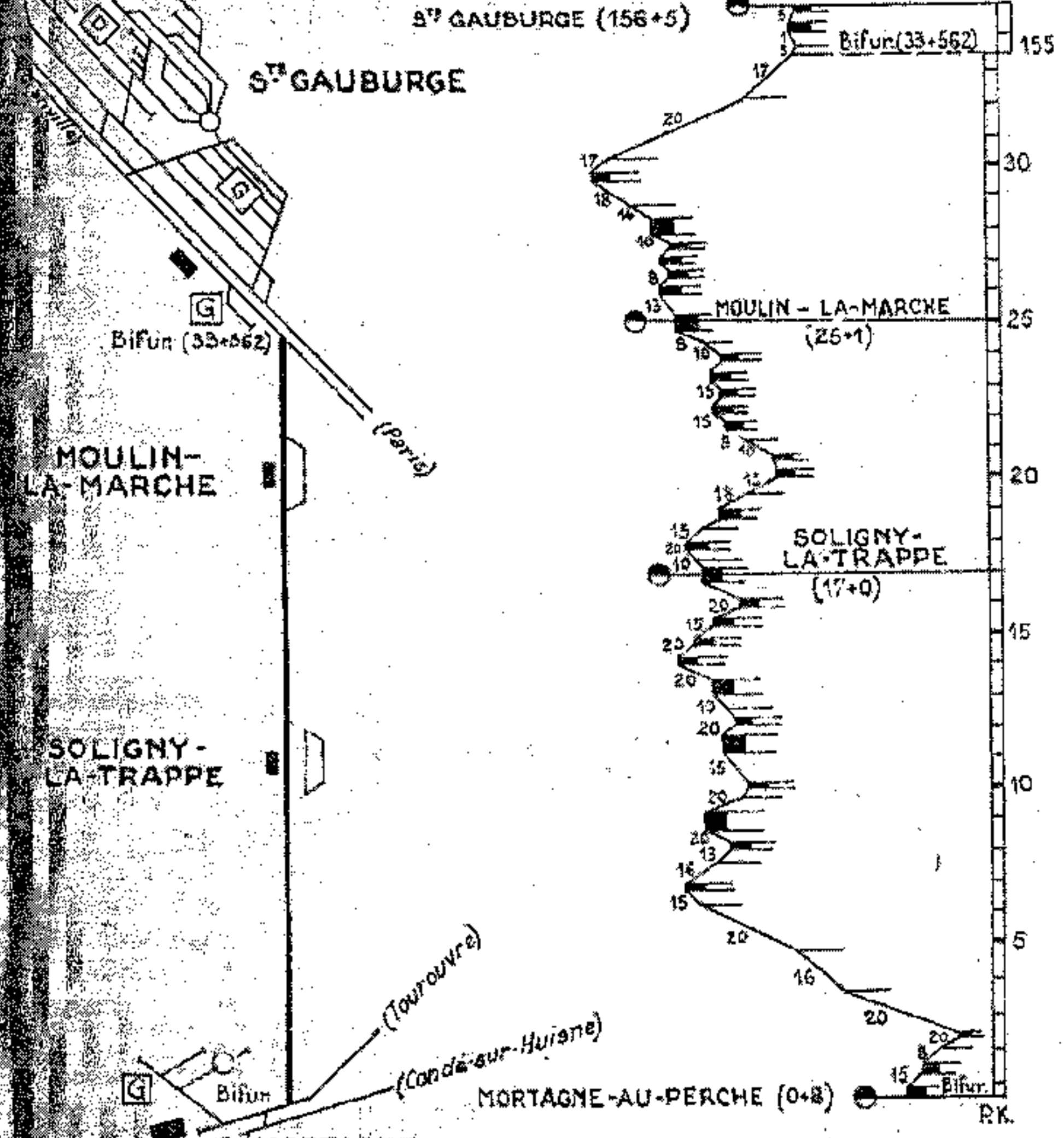




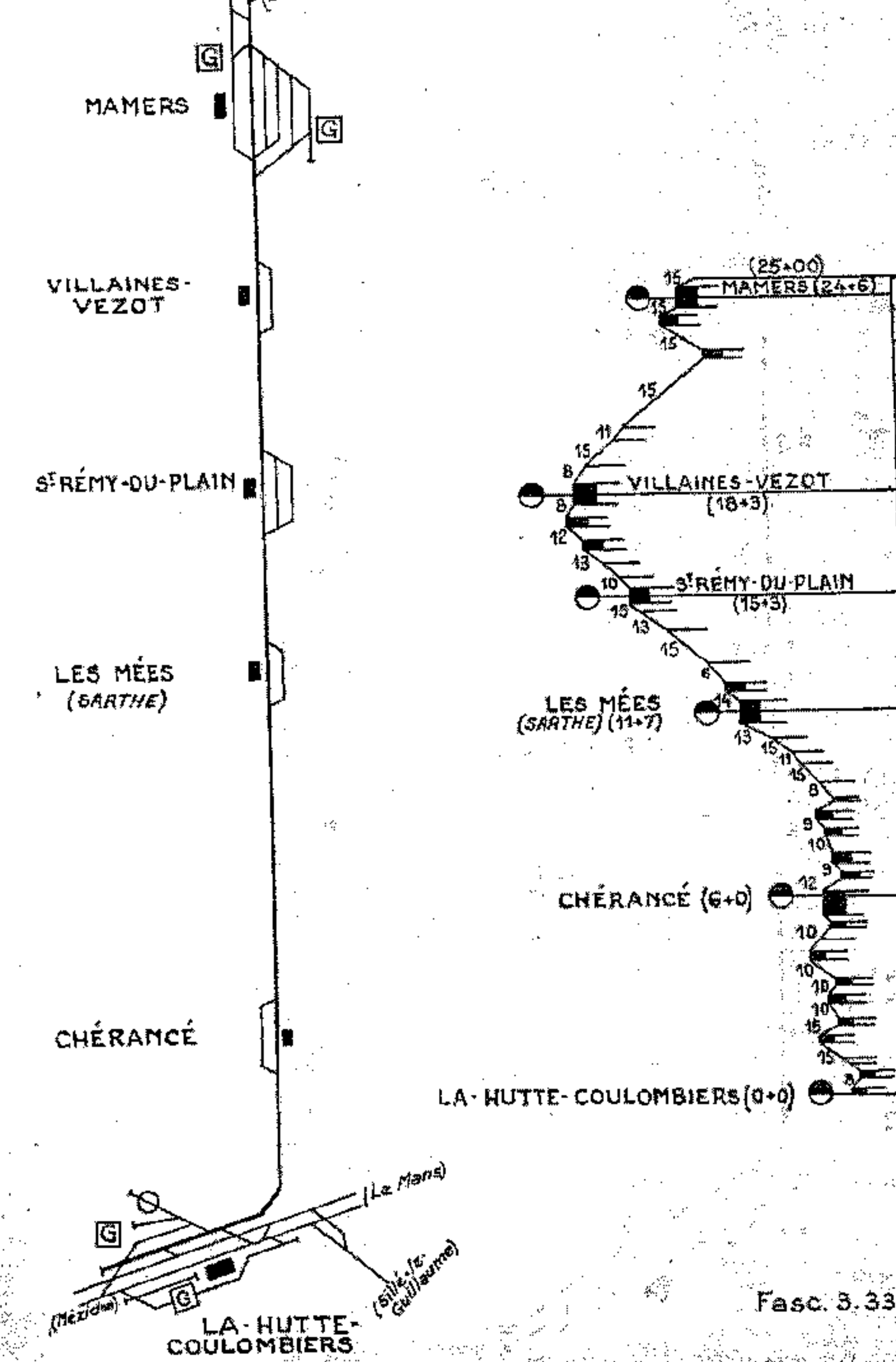
Pl. n° 59 BELLÈME-S^T MARTIN A
MORTAGNE - AU-PERCHE -



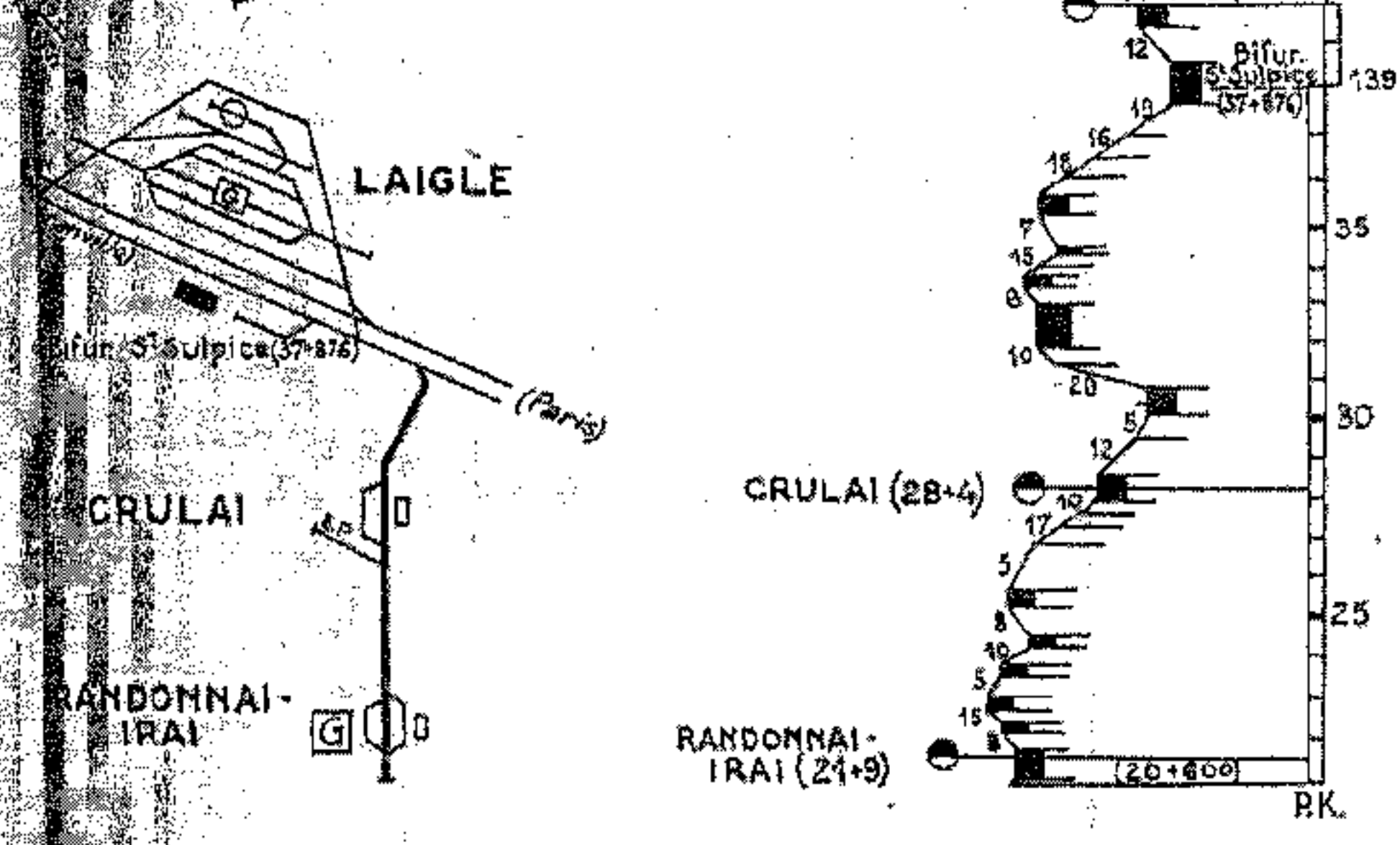
Pl. n° 60 MORTAGNE-AU-PERCHE A
S^T GAUBURGE



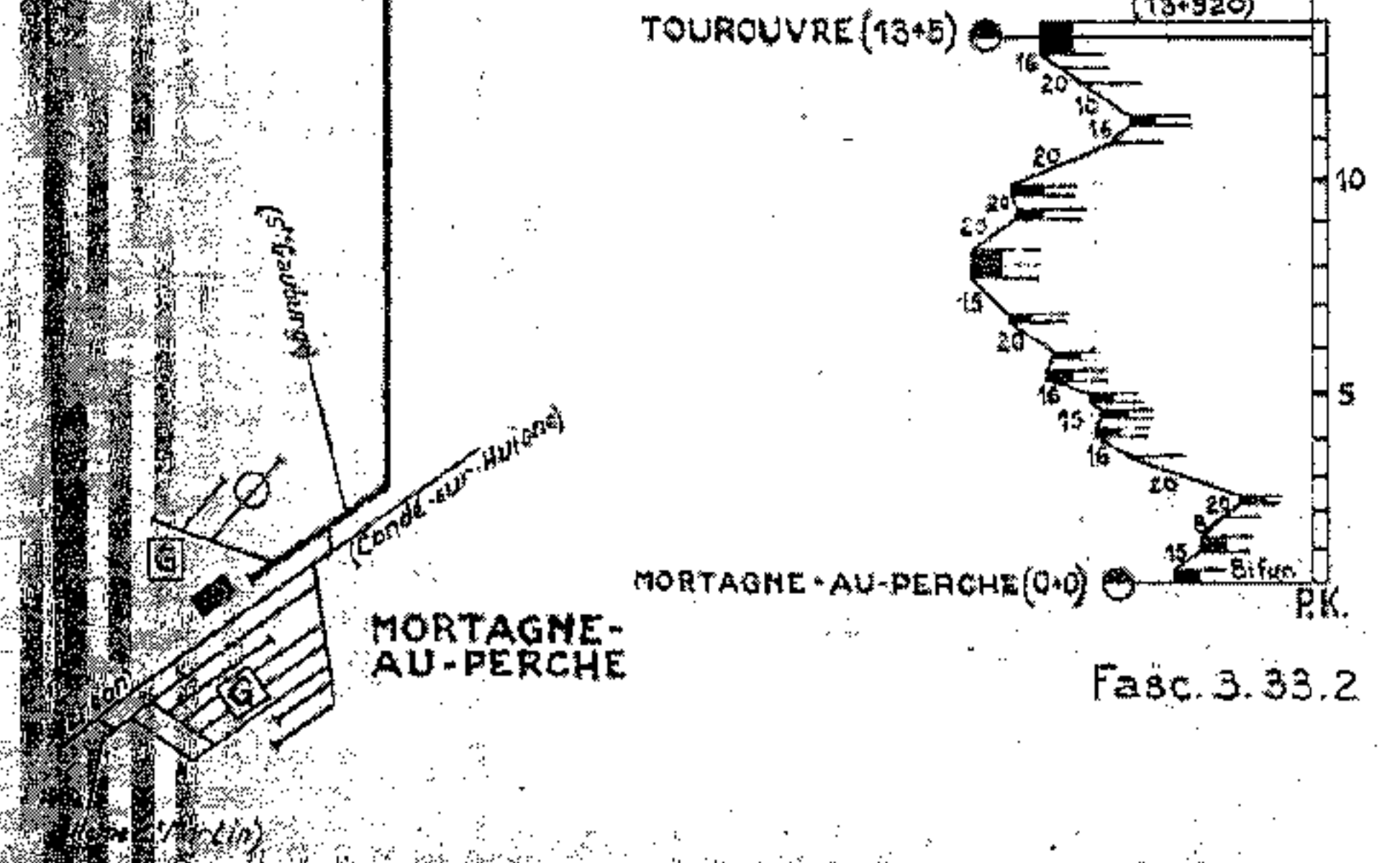
LA HUTTE-COULOMBIERS
A MAMERS



MORTAGNE-AU-PERCHE
RANDONNAI-IRAI A LAIGLE



MORTAGNE-AU-PERCHE
A TOUROUVRE



Fasc. 3-33-2

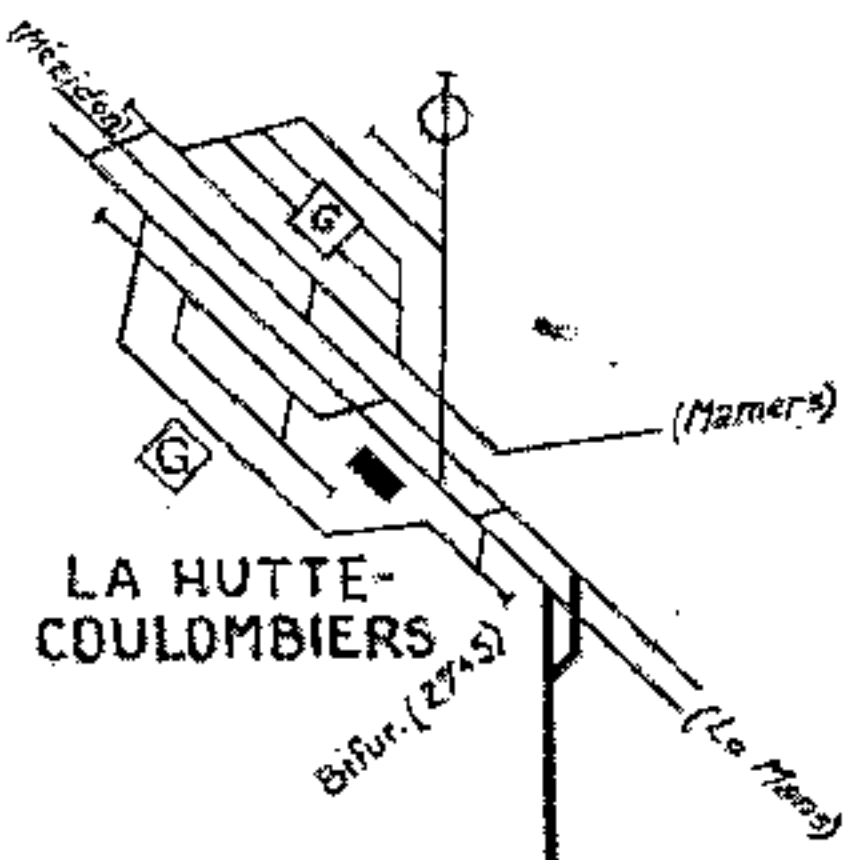
Fasc. 3.30.2

Fasc. 3.33.3

Fasc. 3.33-1

Fasc. 3.33.2

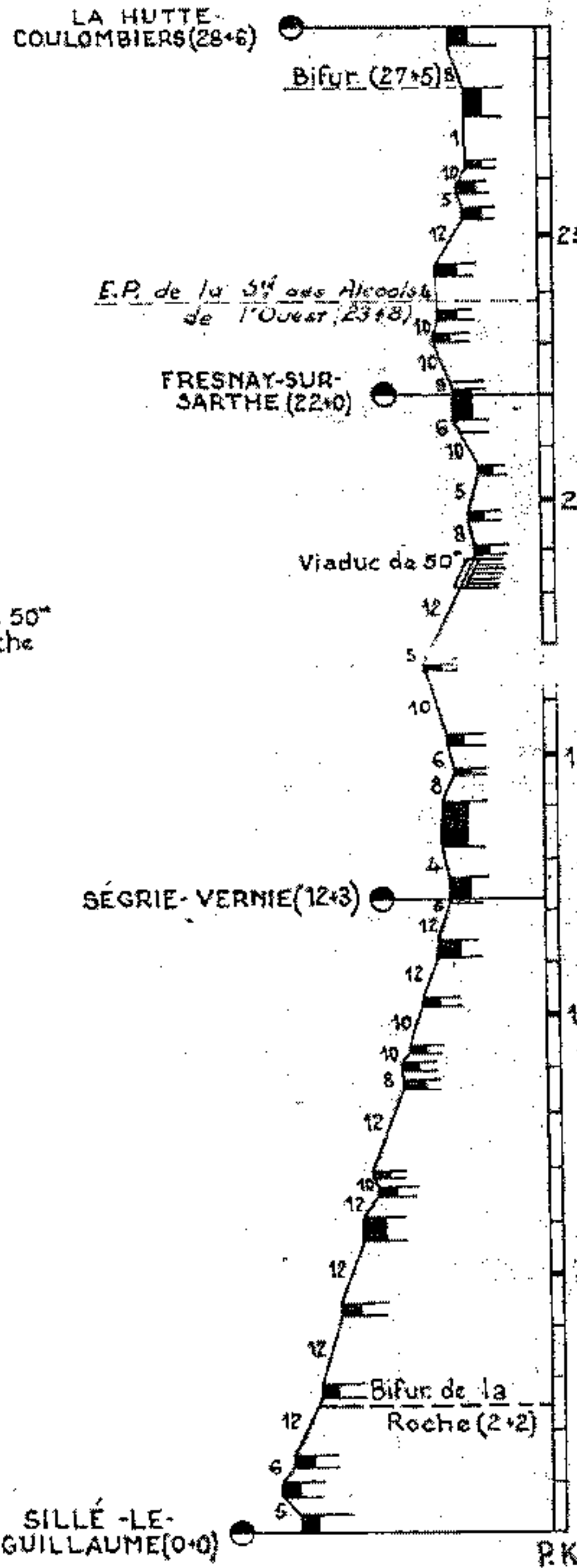
LA HUTTE-COULOMBIERS



E.P. St des Alcools de l'Ouest

FRESNAY-SUR-SARTHE

E.P. des Carrières de la Sarthe

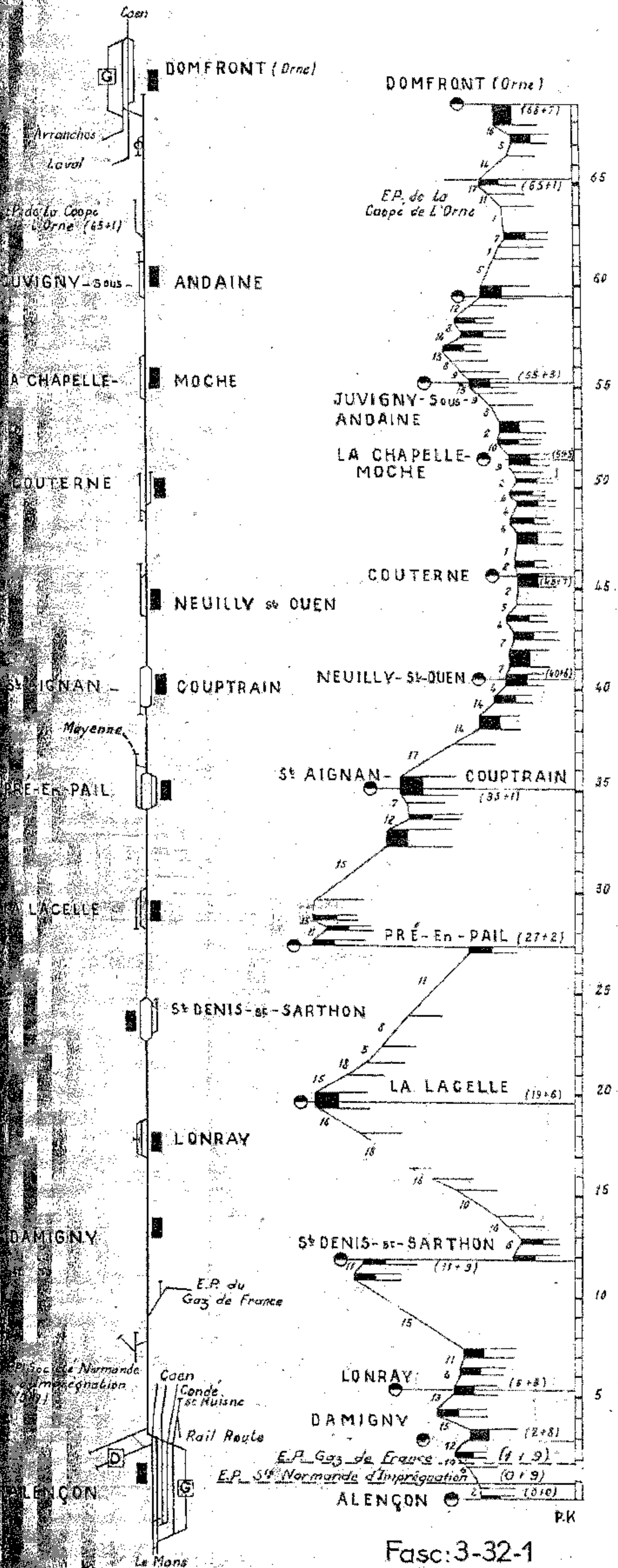


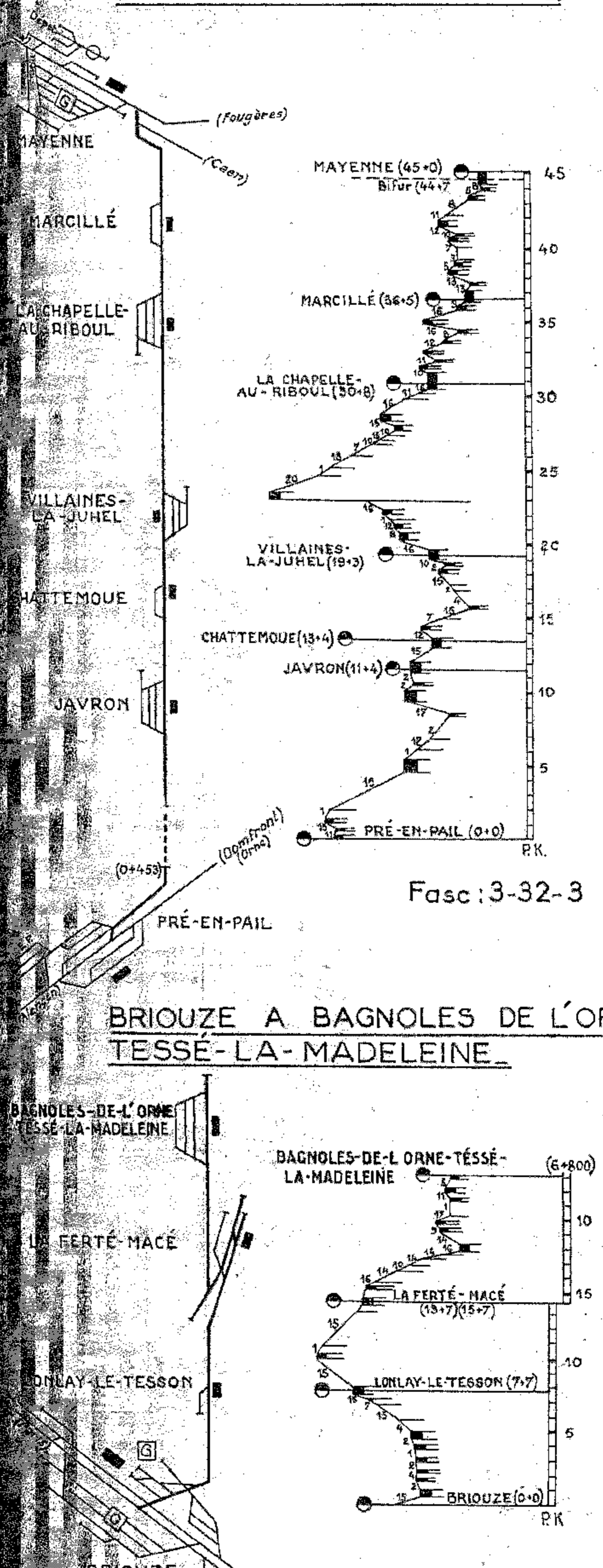
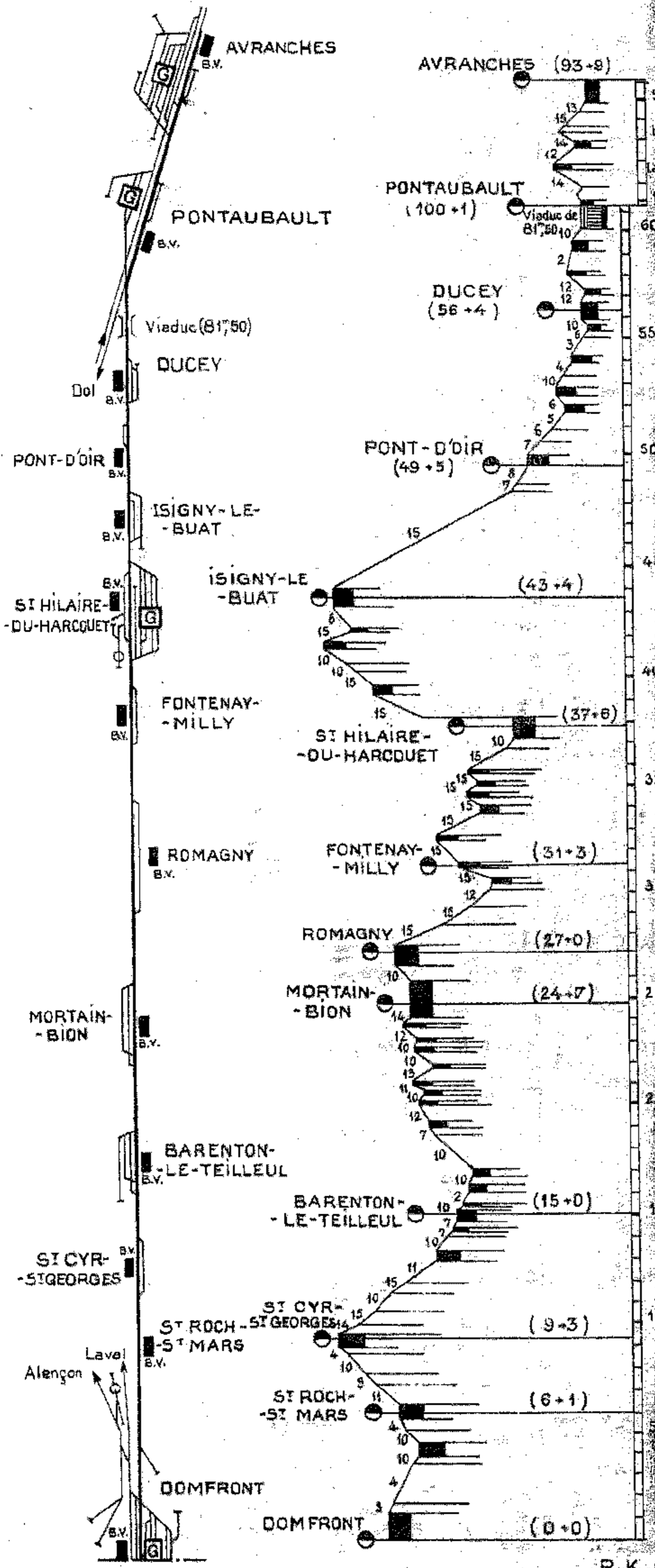
SÉGRIE-VERNIE

Bifur de la Roche (2+2)

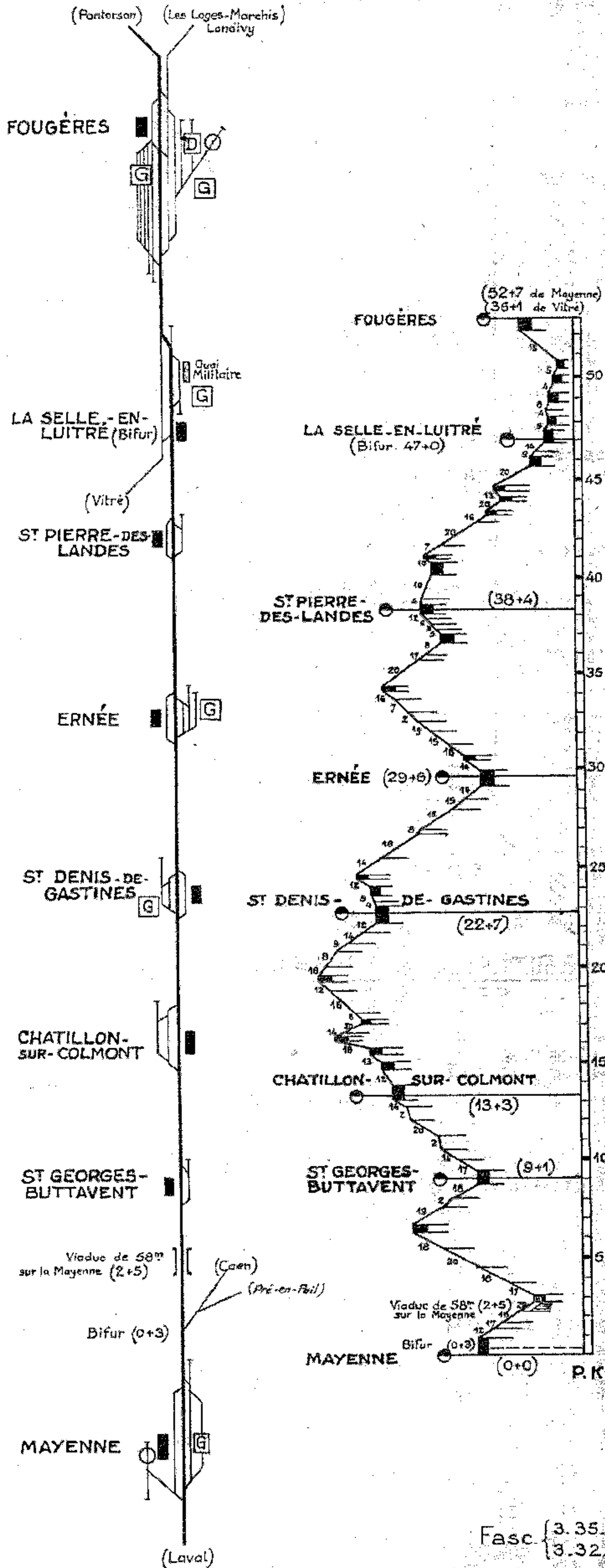
SILLÉ-LE-GUILLAUME

VALENÇON à DOMFRONT (Orne)

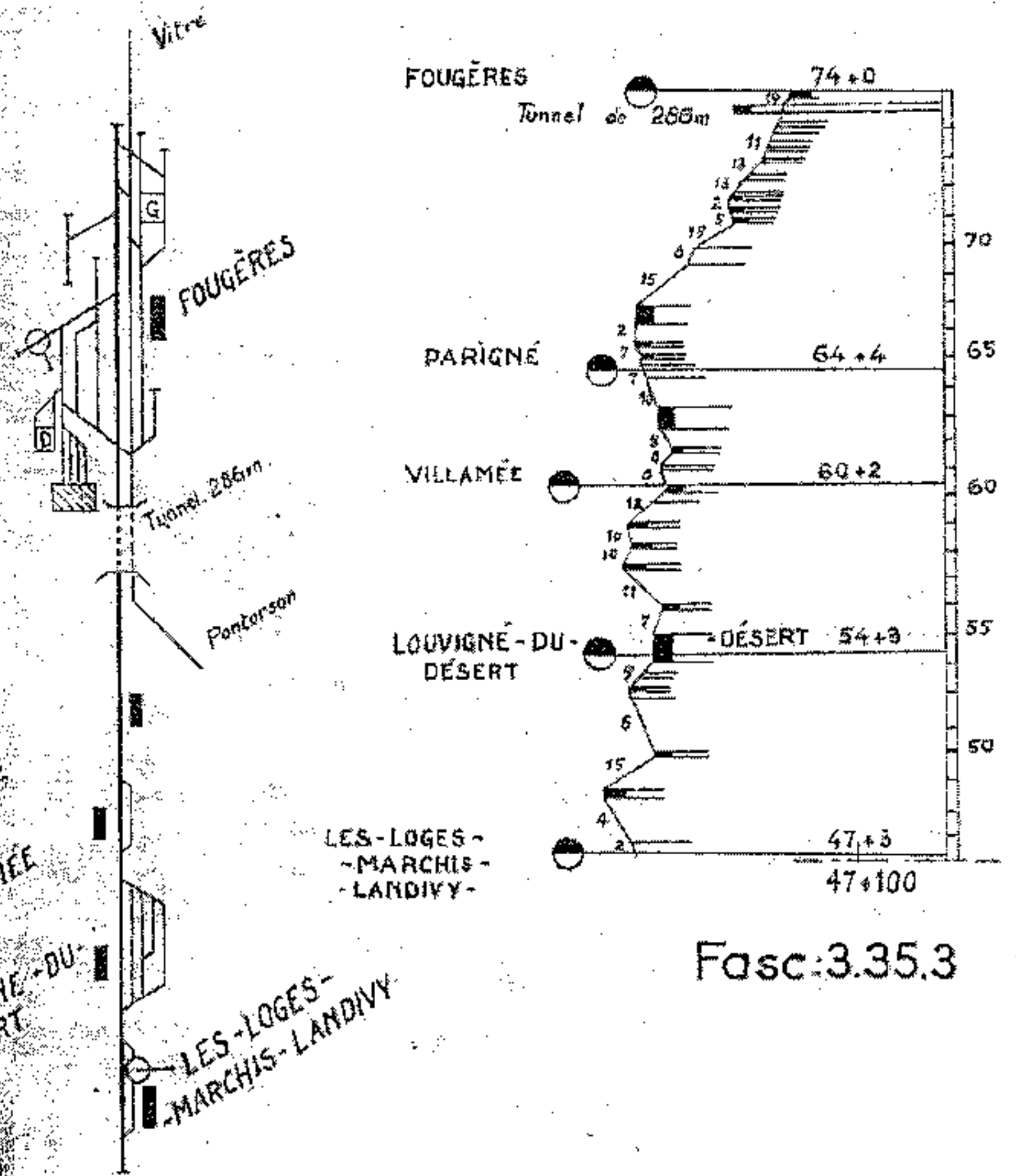




BRIOUZE A BAGNOLES DE L'ORNE
TESSÉ-LA-MADELEINE

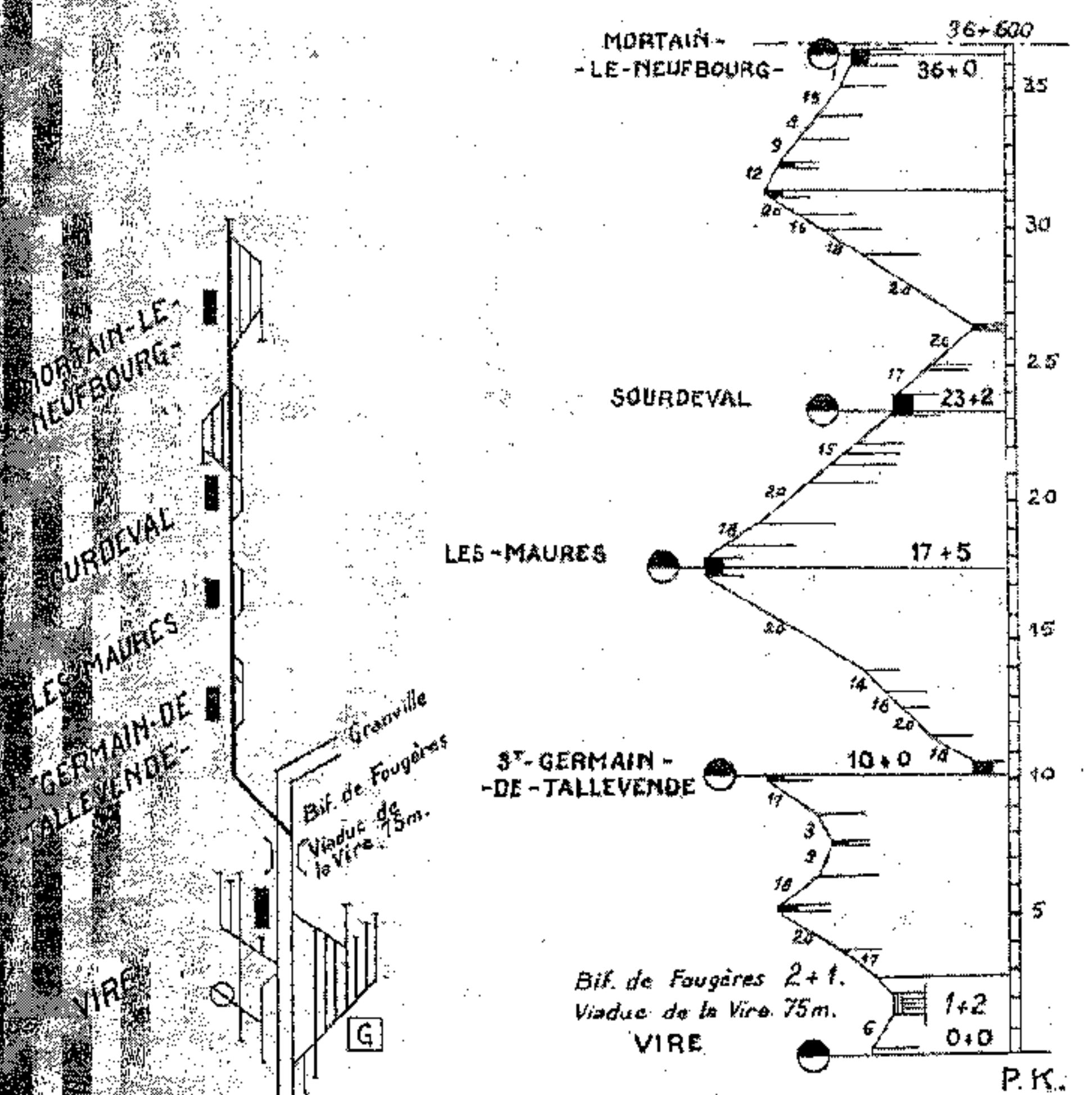


Fasc { 3.35.1
3.32.3



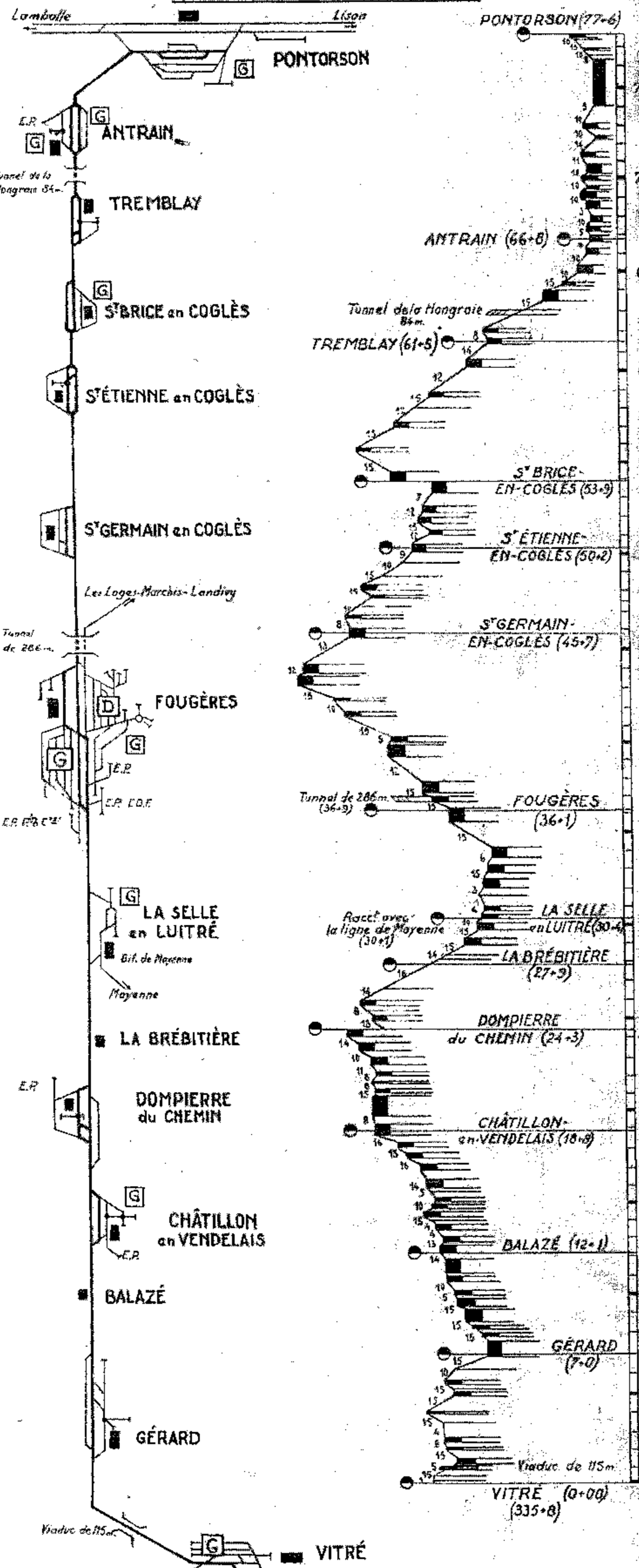
Fasc:3.35.3

Ligne de VIRE à MORTAIN-LE-NEUFBOURG

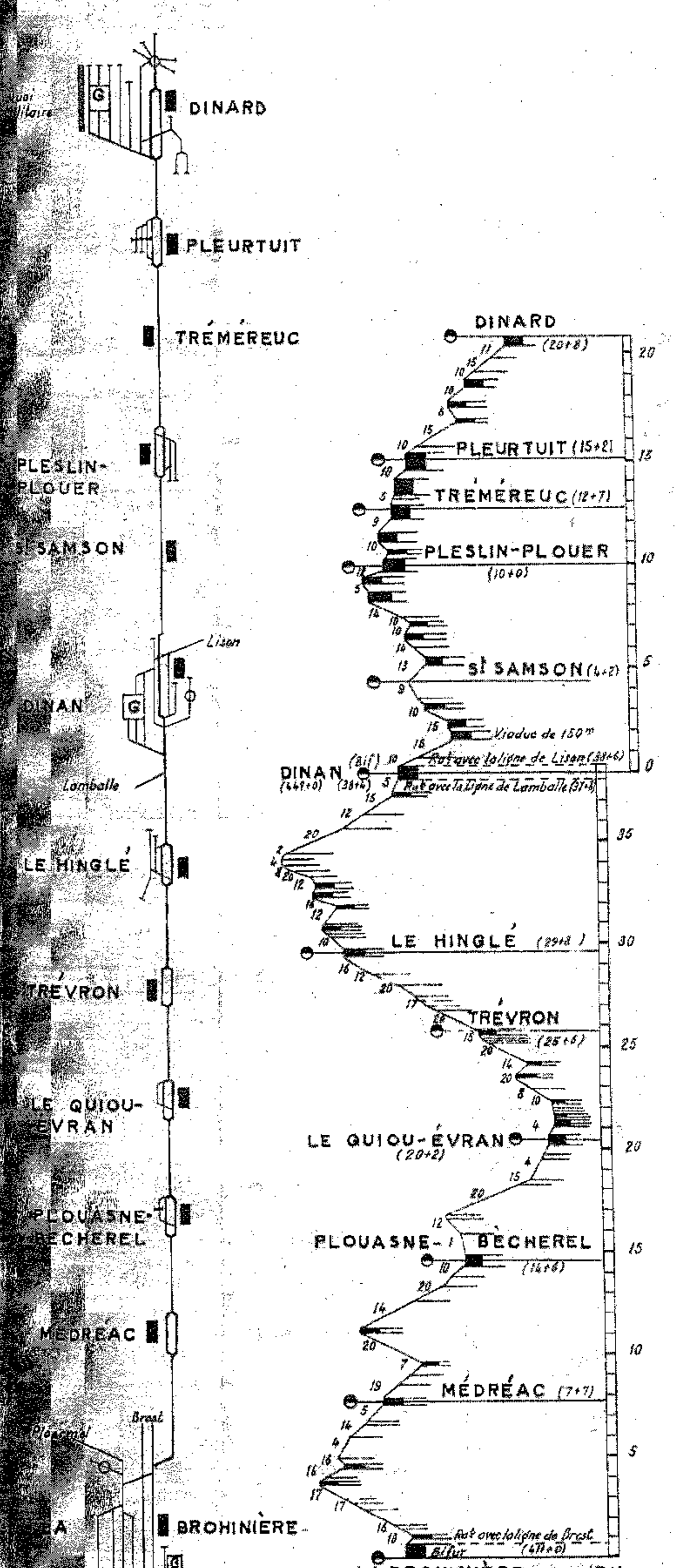


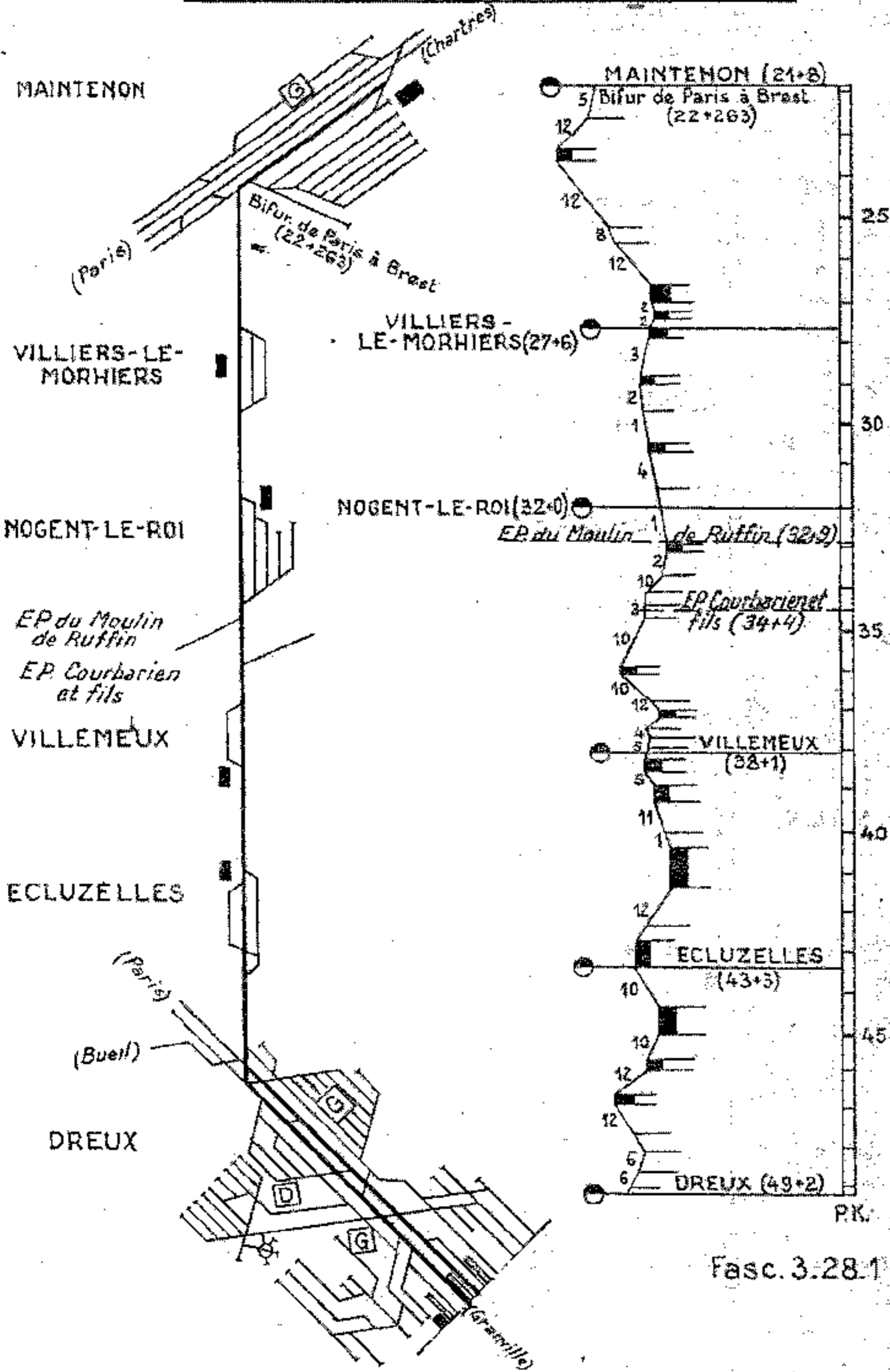
Fasc.3-44-5

Pl. n° 65 Ligne de VITRÉ à PONTORSON

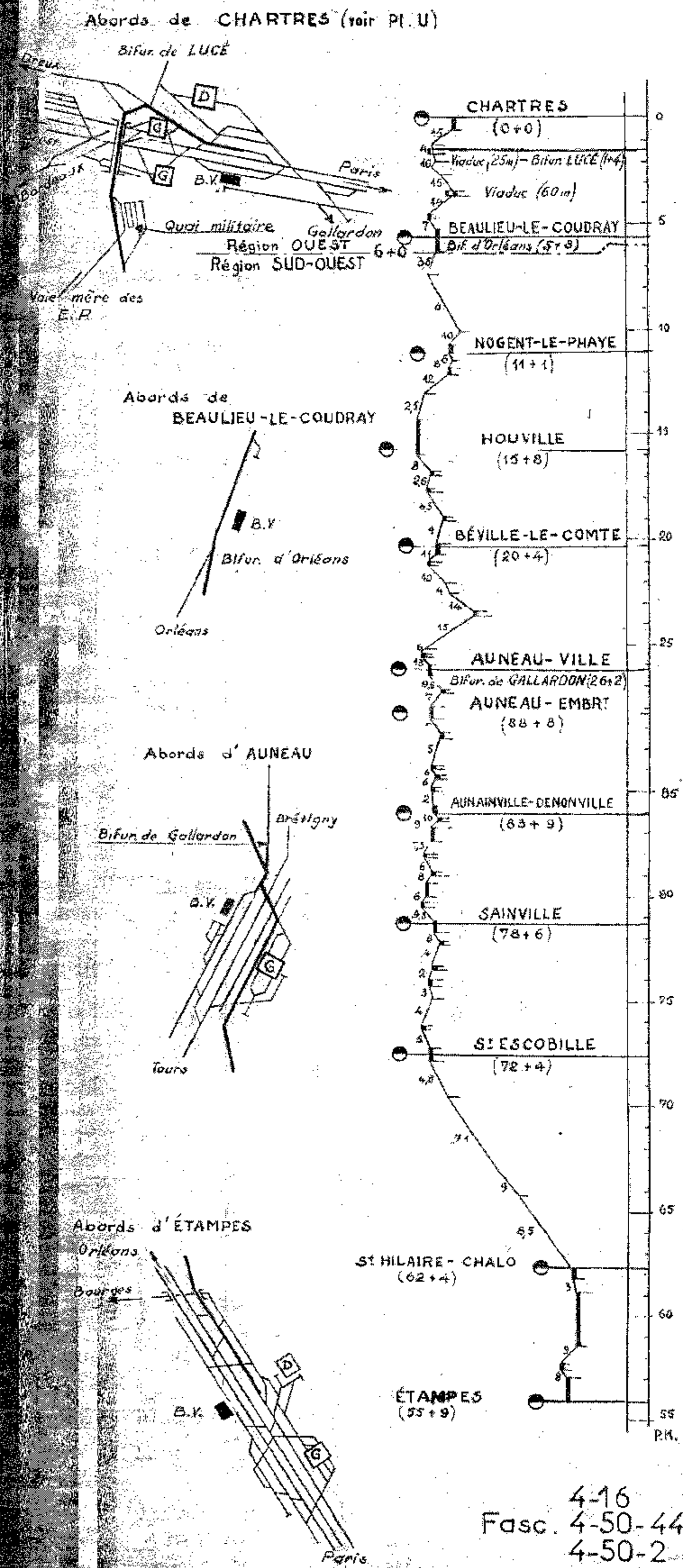


P 66 LA BROHINIÈRE à DINARD

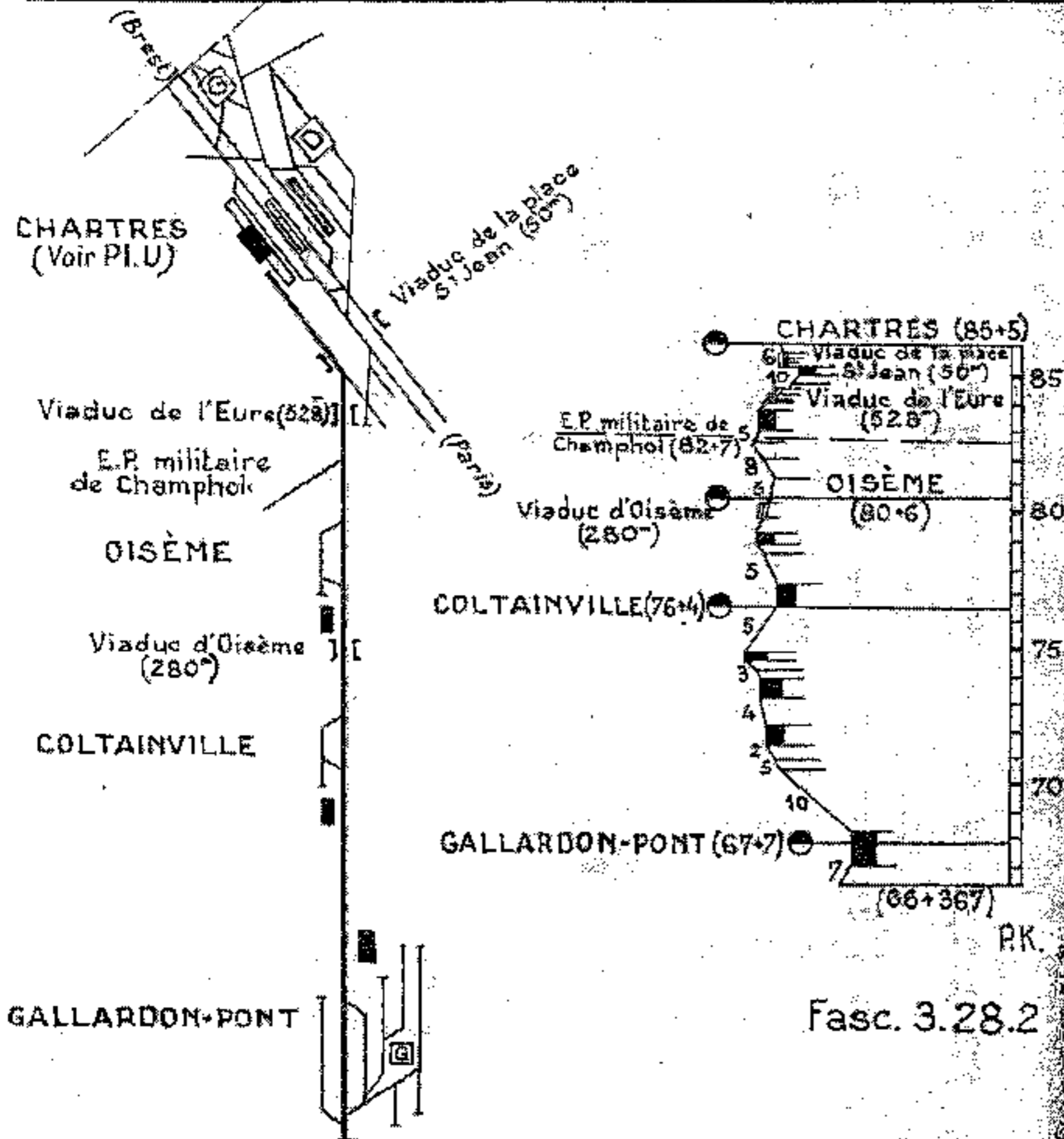


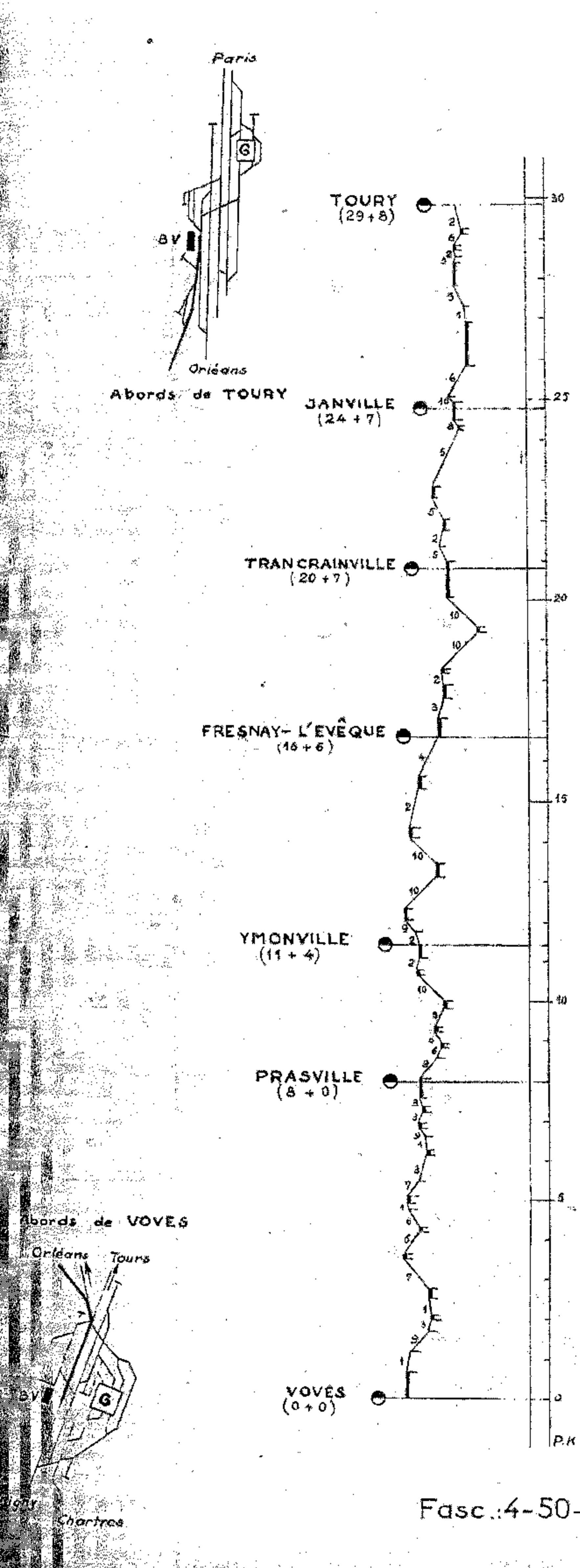
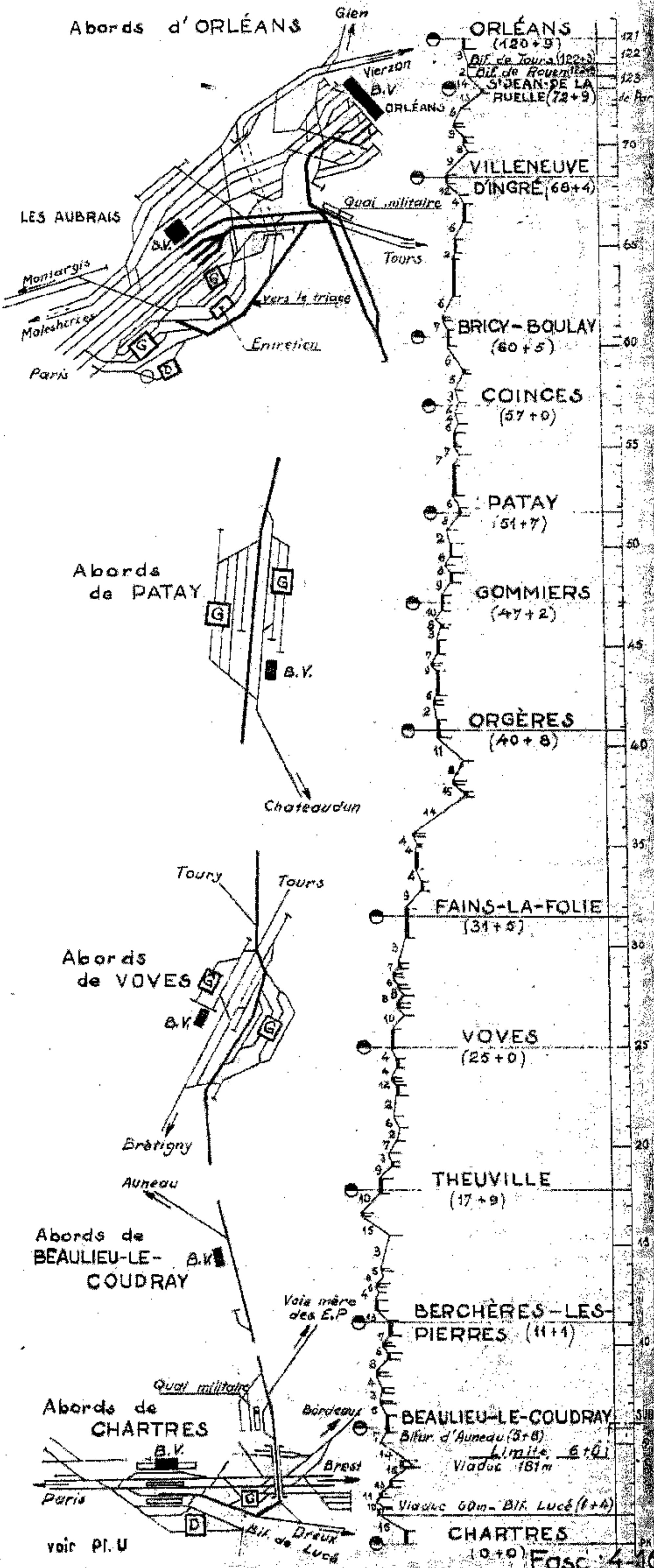


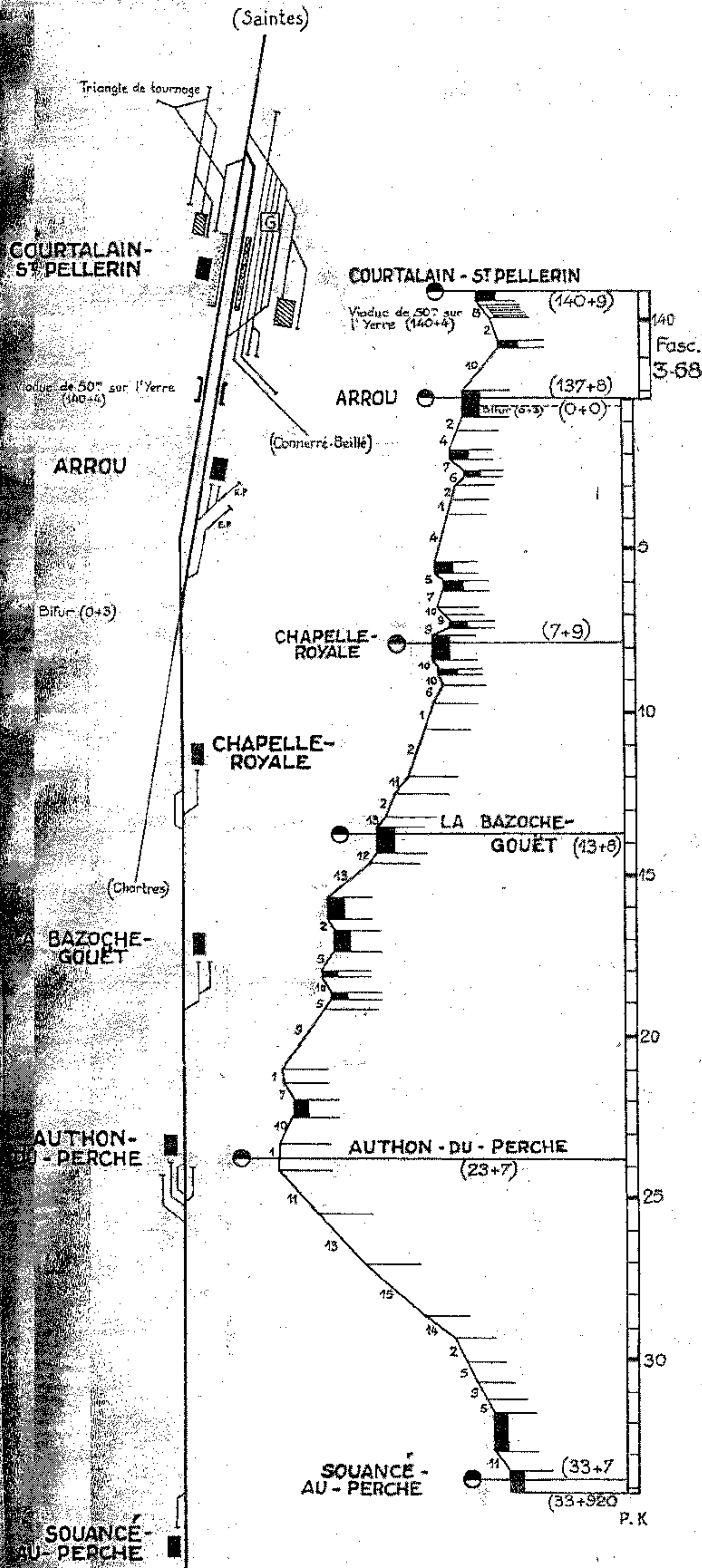
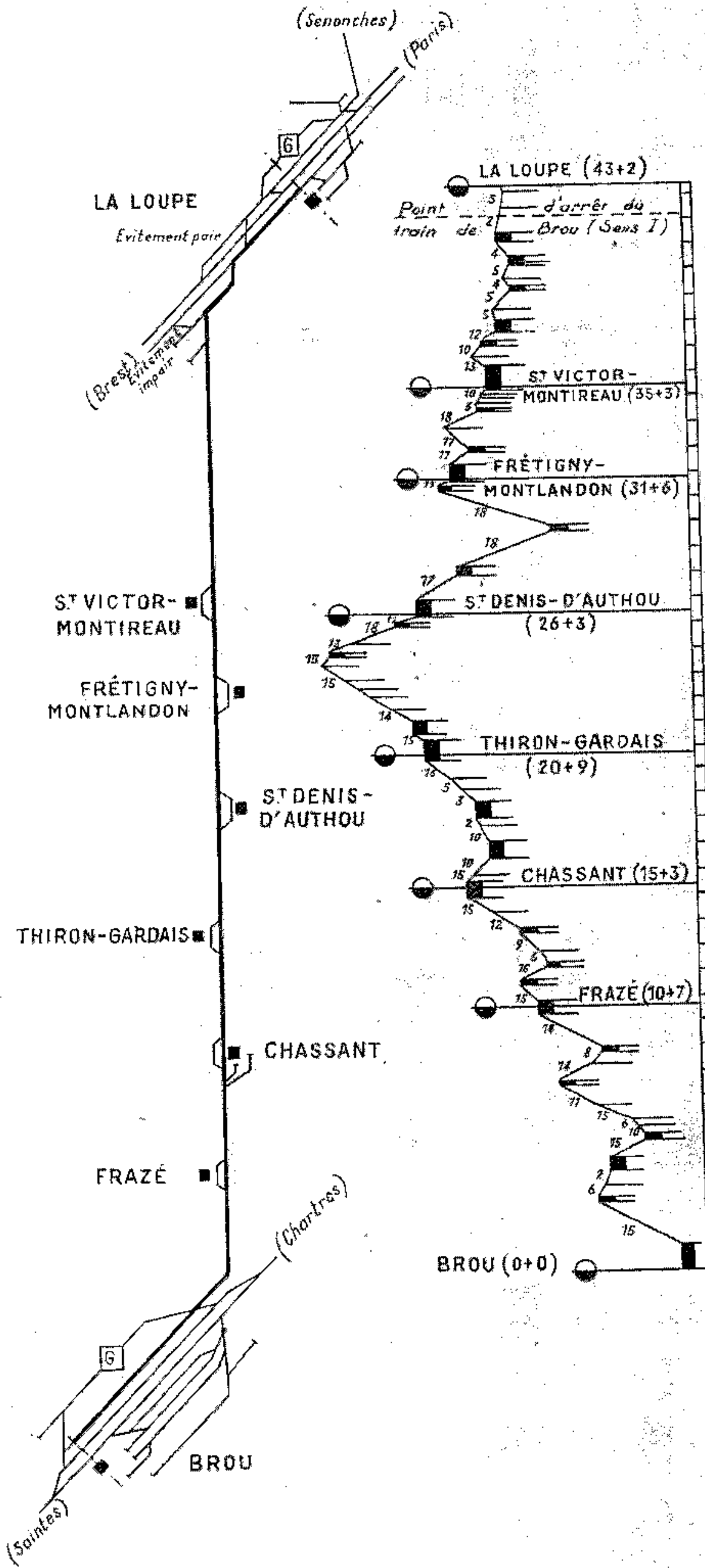
Ligne d'Etampes à Auneau et Chartres



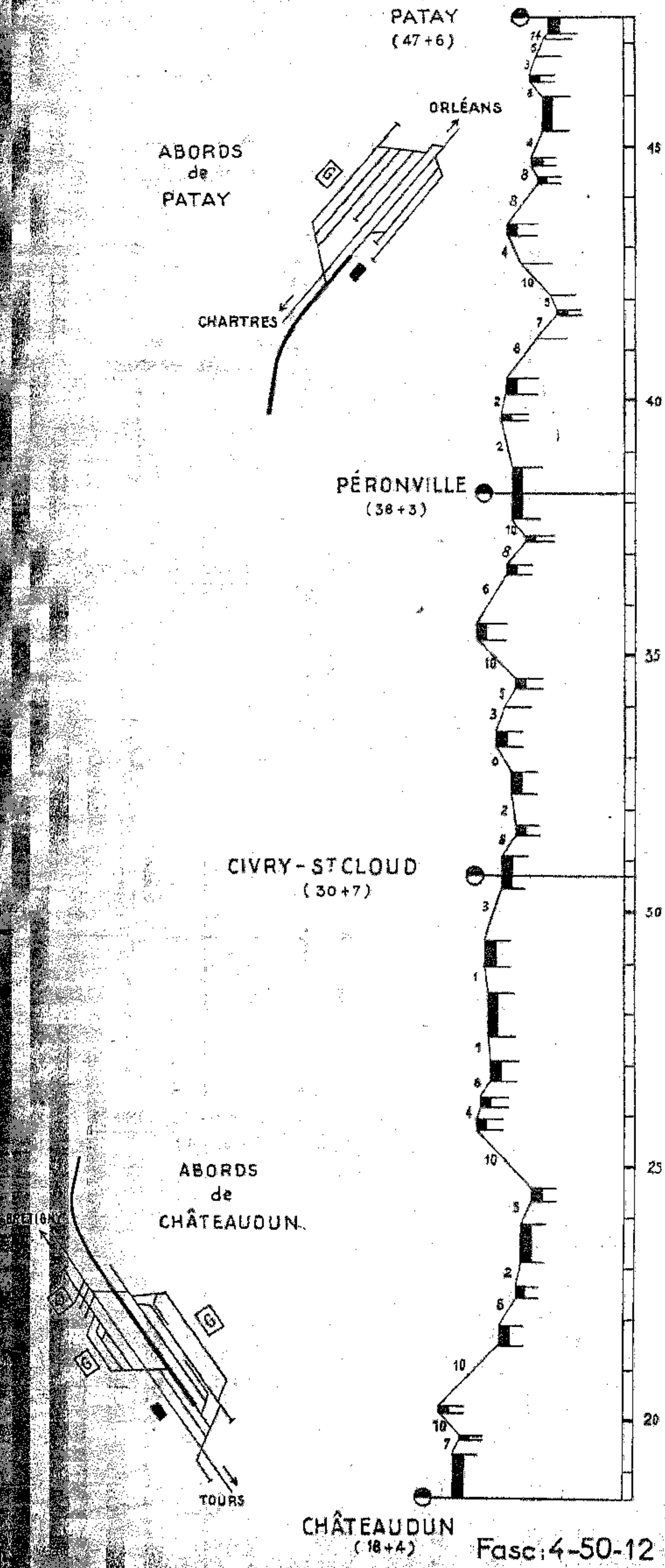
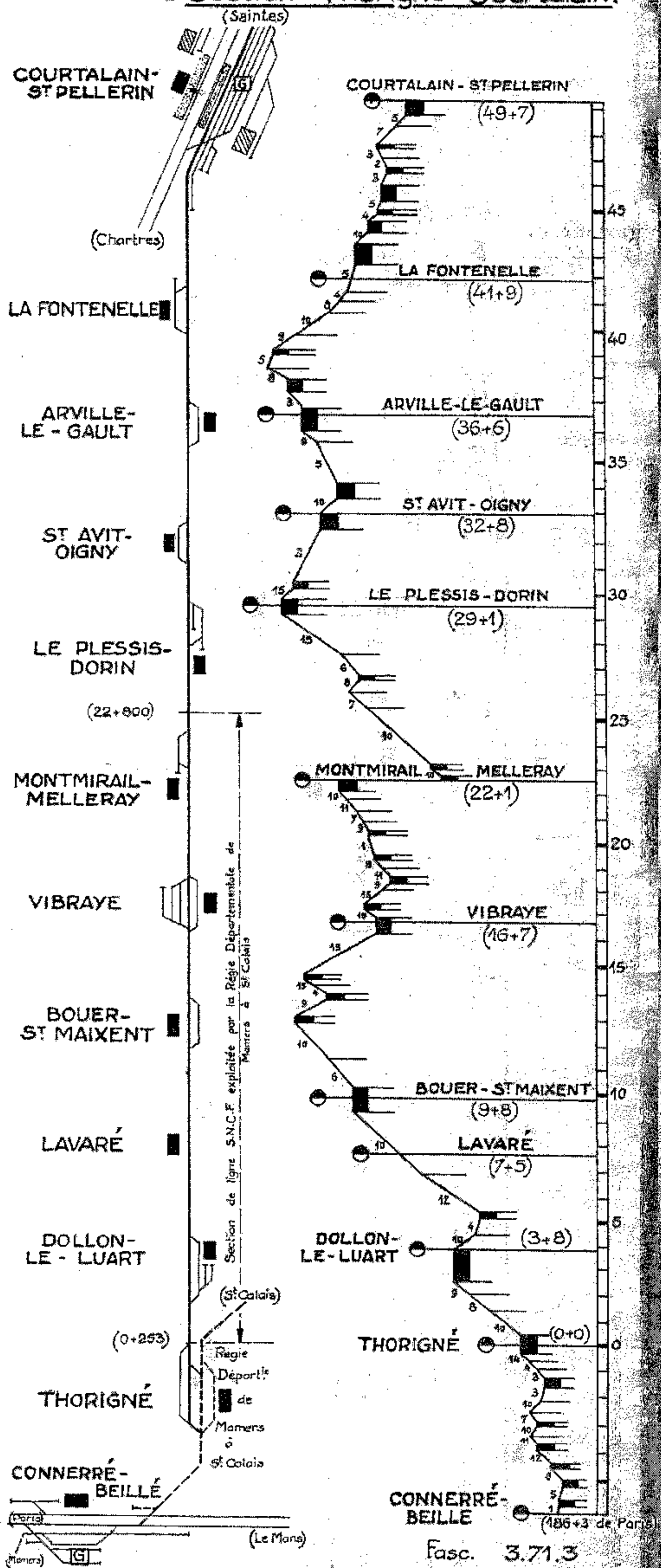
GALLARDON-PONT A CHARTRES





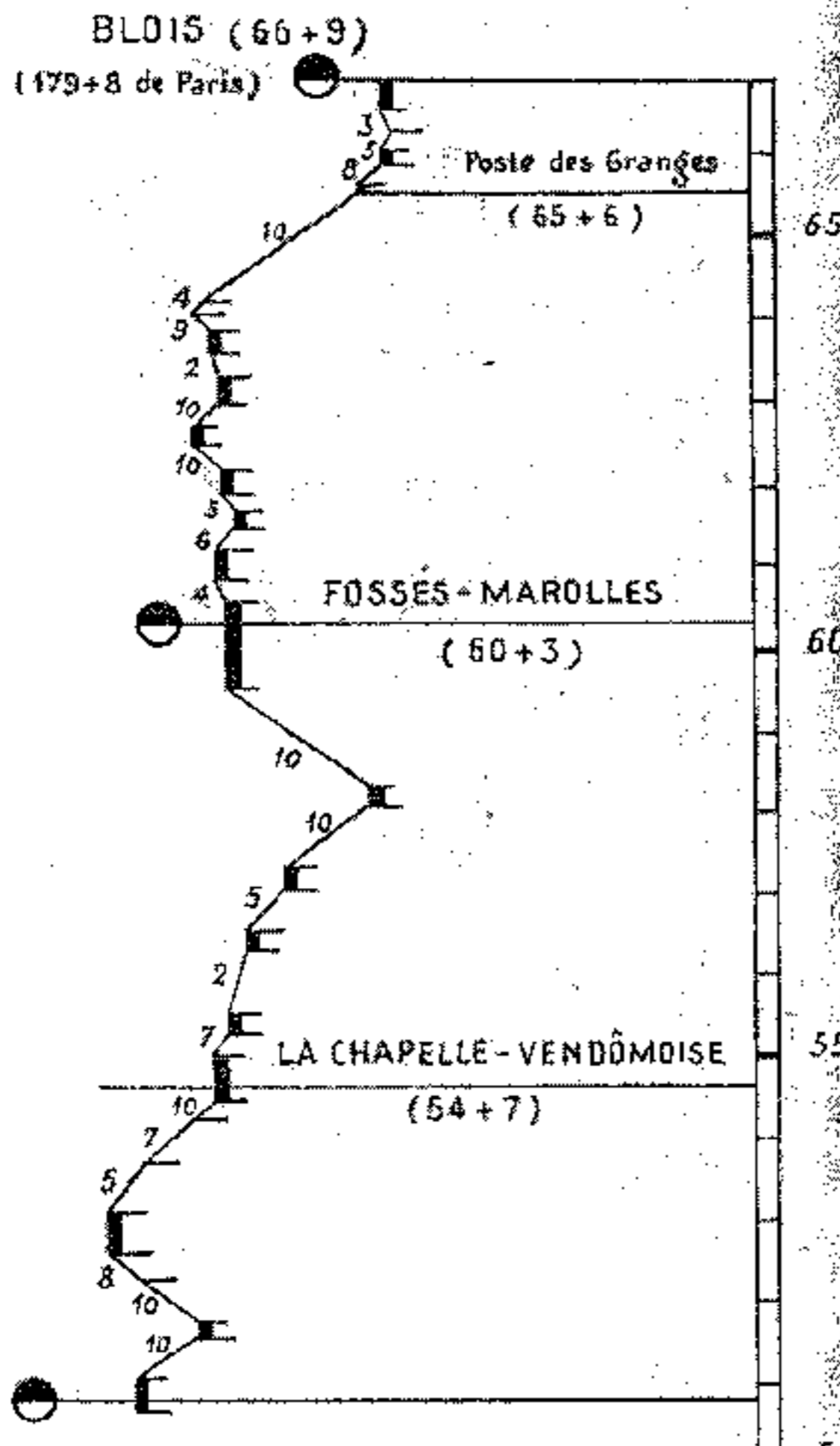
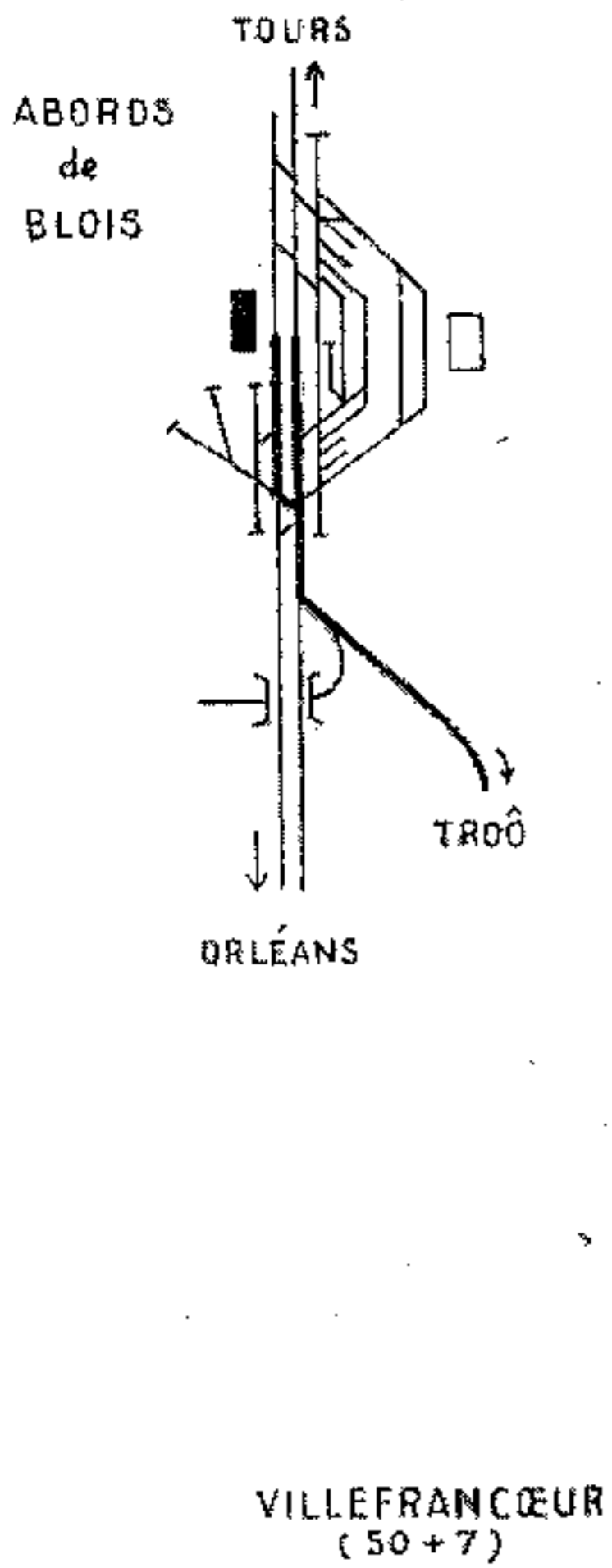


- Section Thorigné-Courtalain.



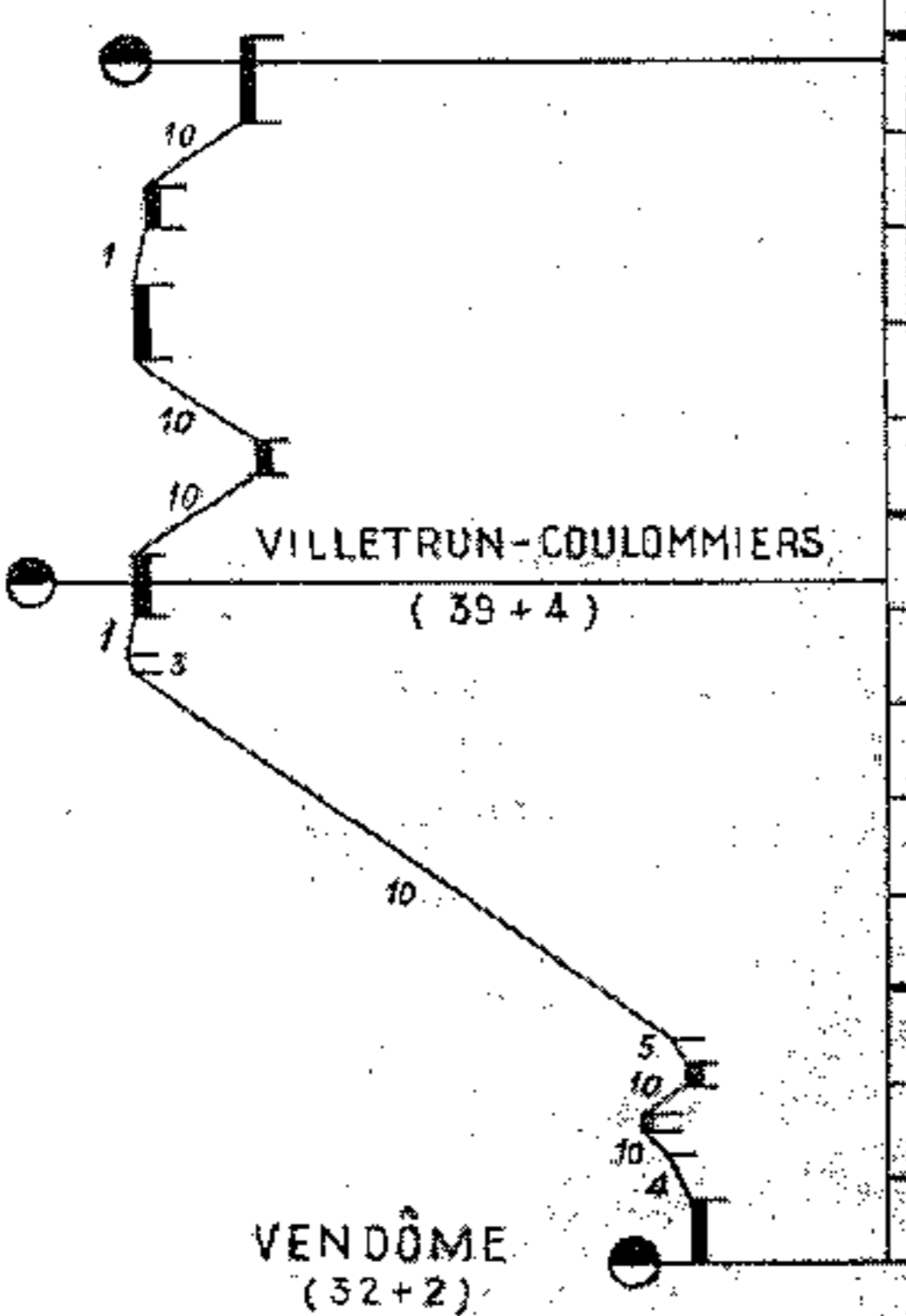
Pl.n°75 LIGNE DE TROÛ A BLOIS

Section de Villefrancoeur à Blois
et de Vendôme à Selommes.

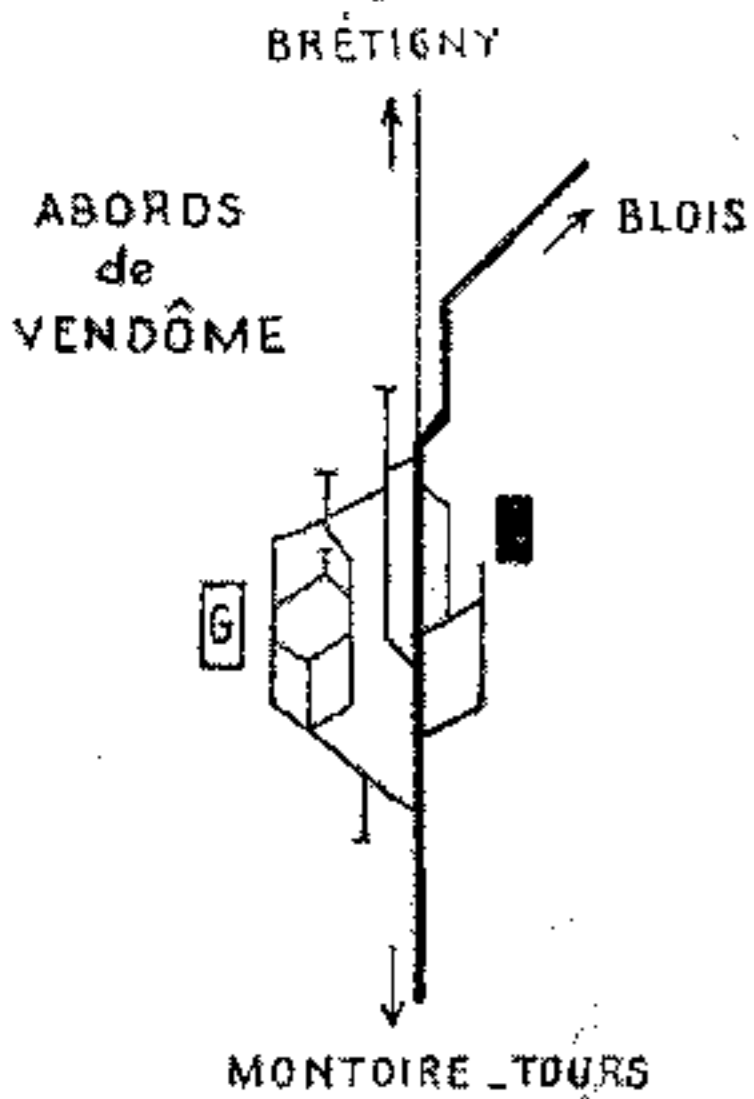


Fasc: 4-50-16

SELOMMES
(44+8)

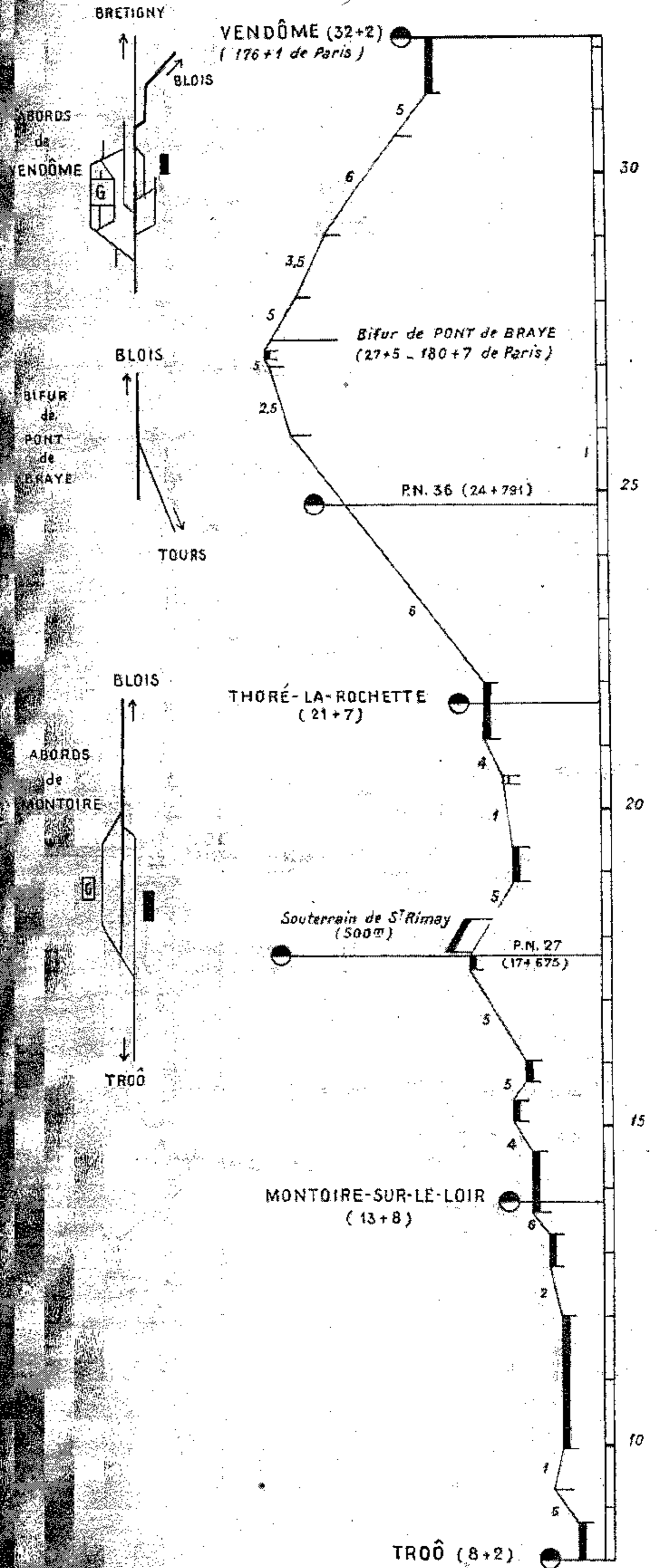


Fasc: 4-50-17



Pl.n°76 LIGNE DE TROÛ A BLOIS

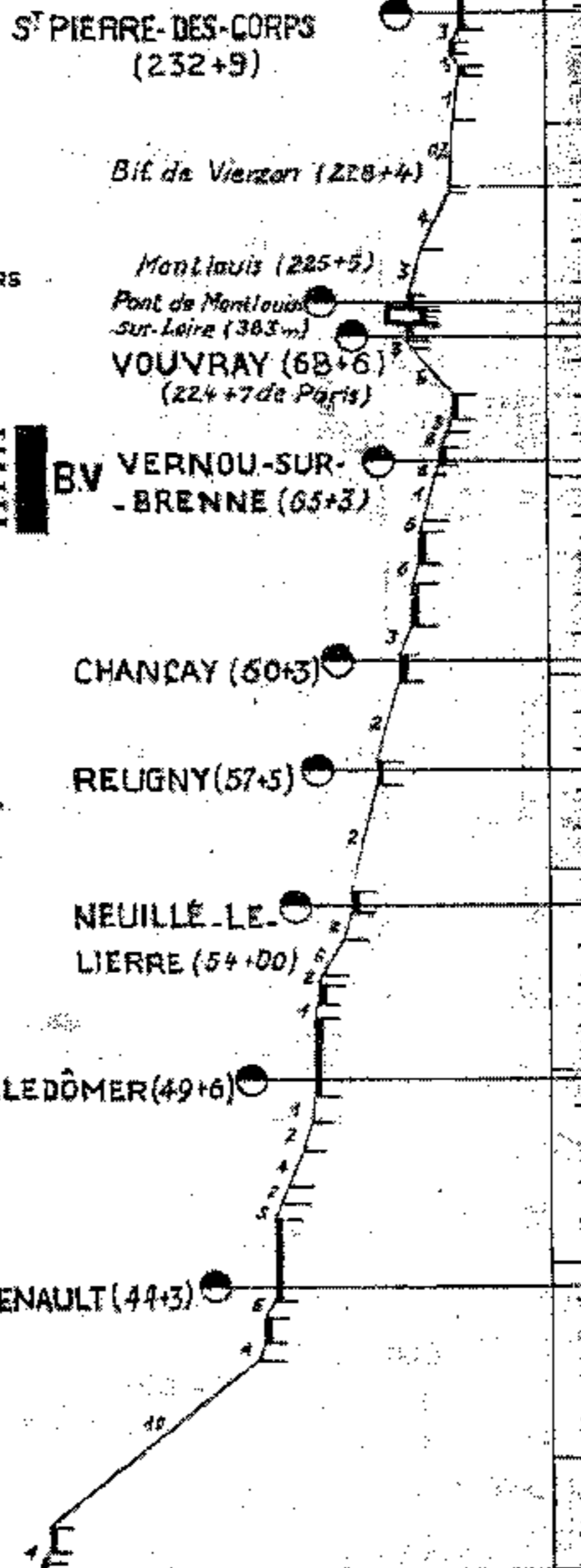
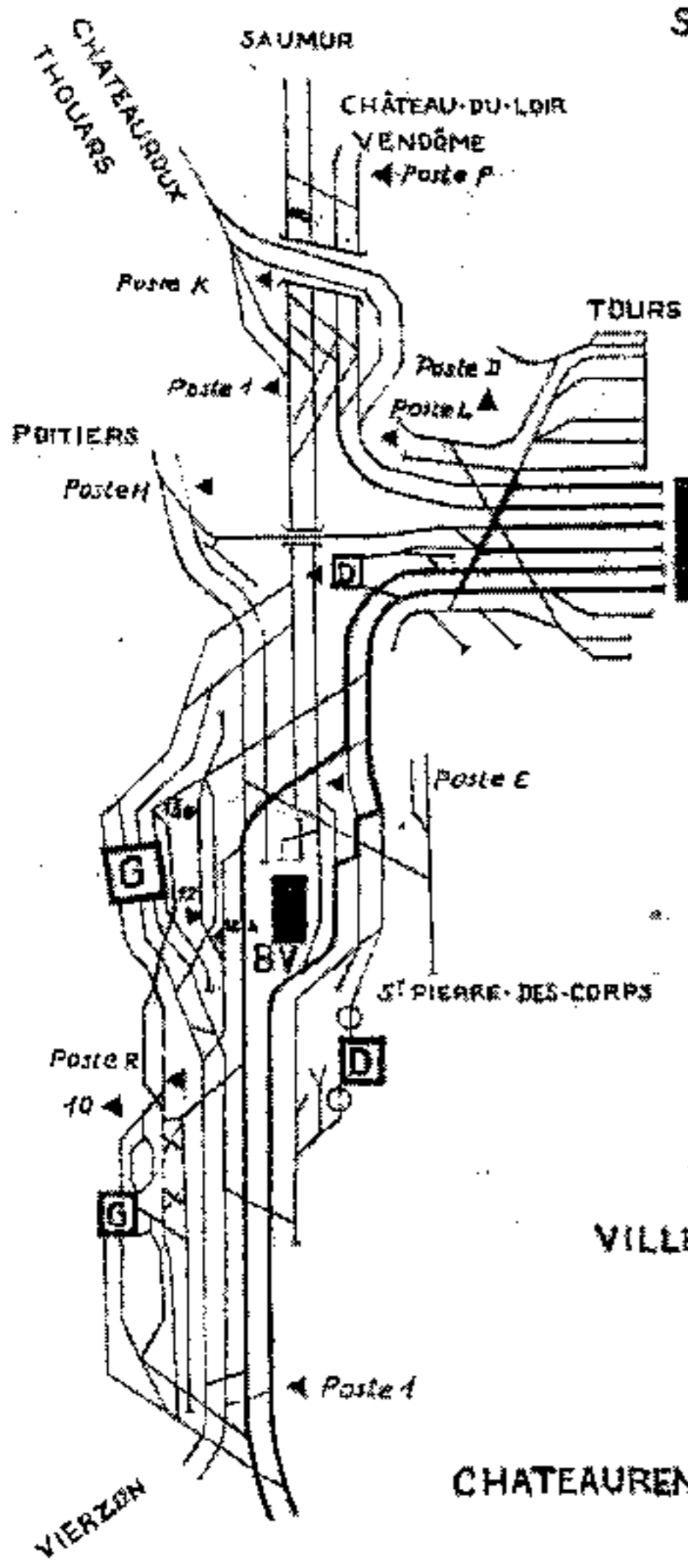
Section de Troû à Vendôme.



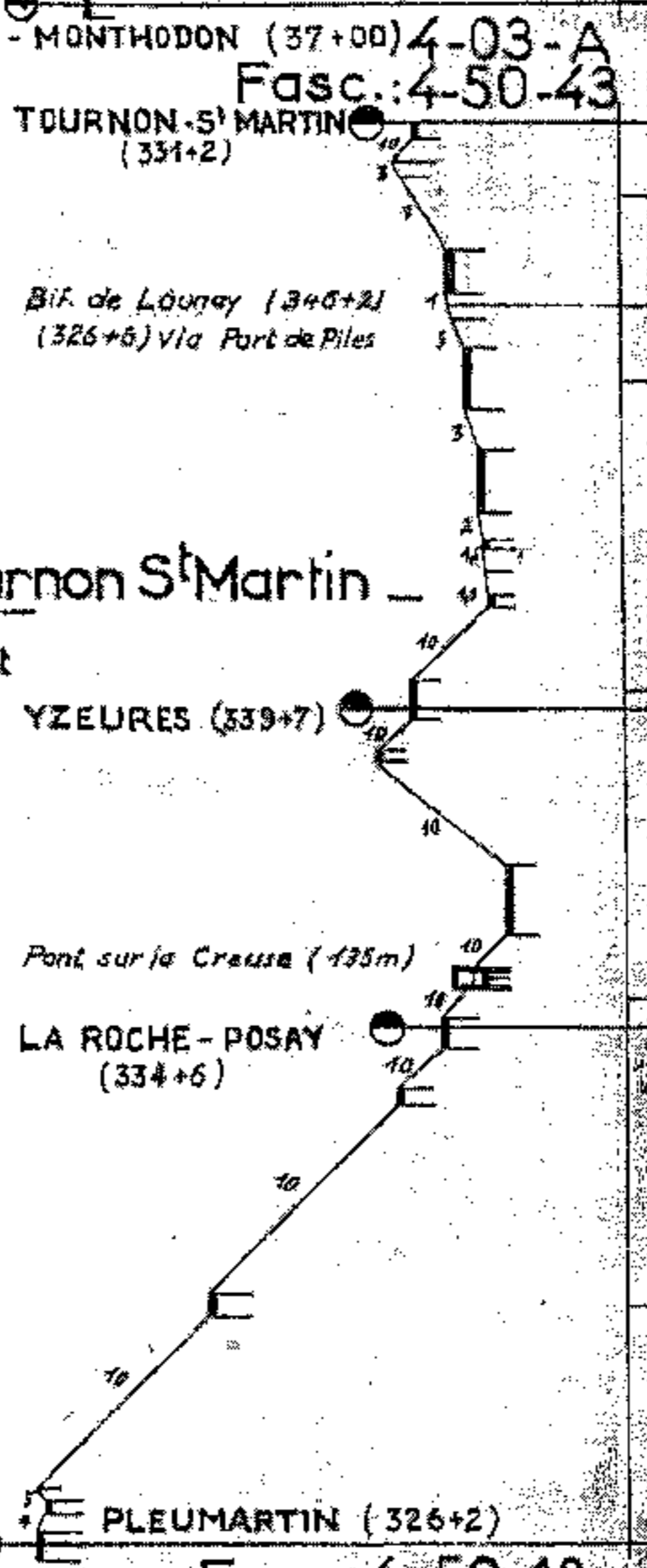
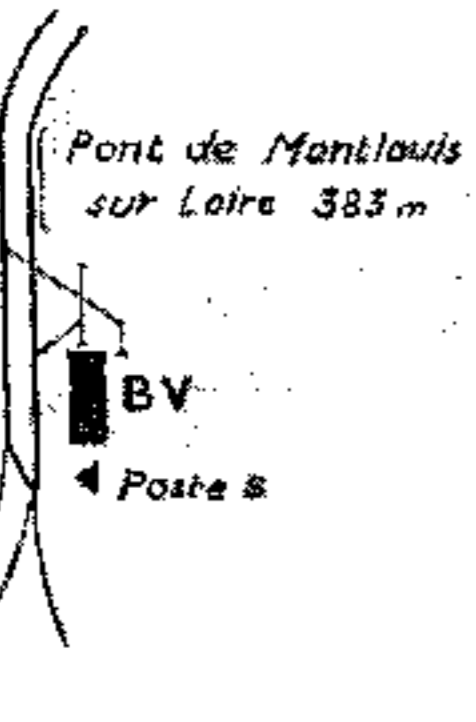
TROÛ (8+2)

Fasc: 4-50-17

Abords de Tours S^t Pierre des Corps

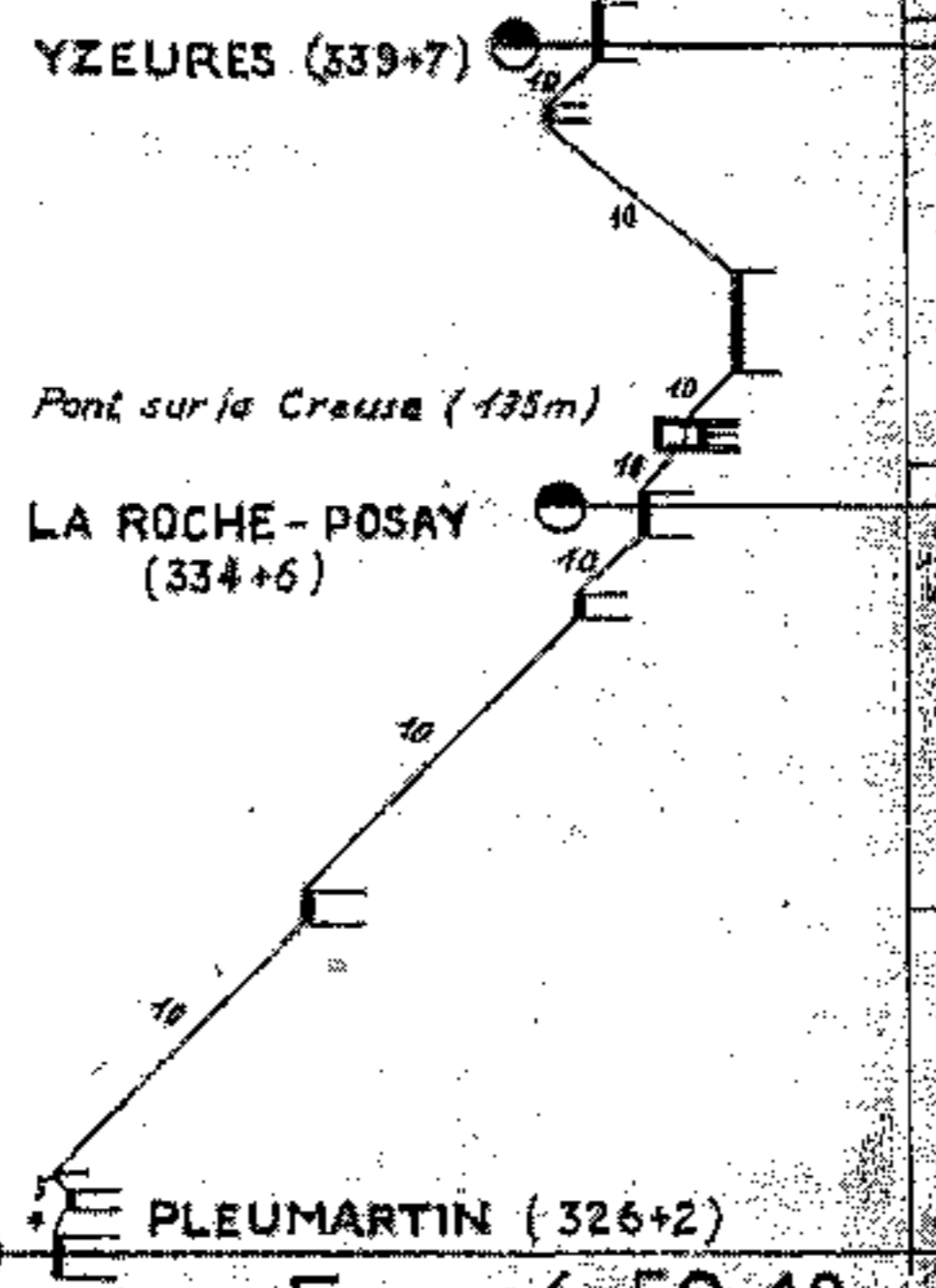
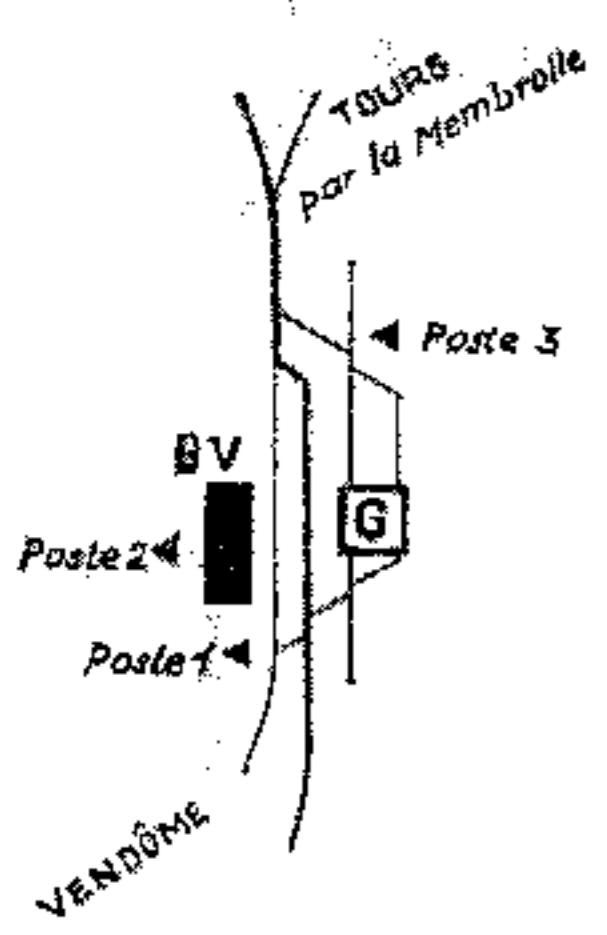


A bords de Vouvray



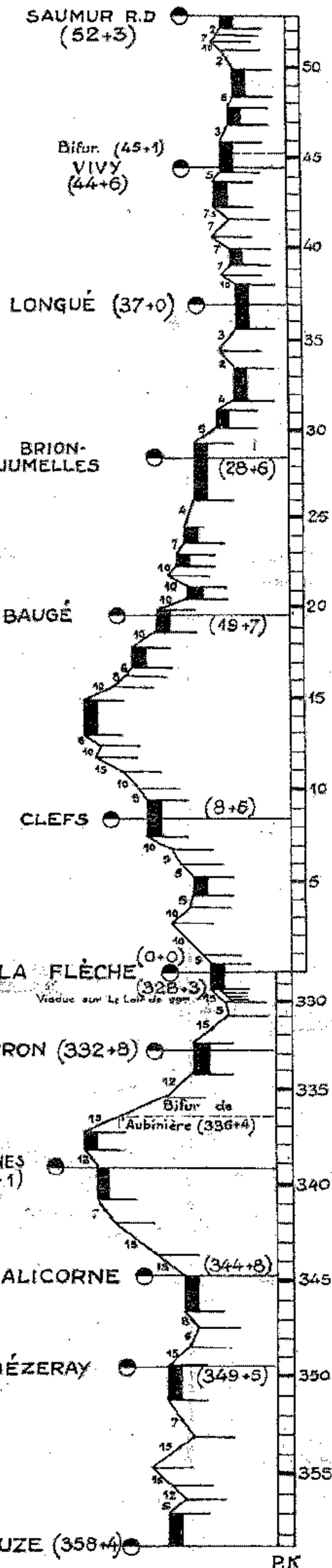
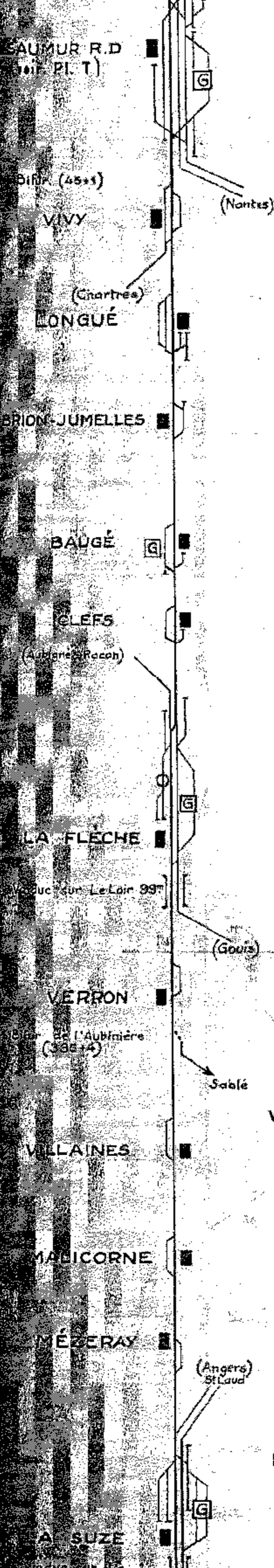
Pleumartin à Tournon S^t Martin

Abords de Chateaufrenault

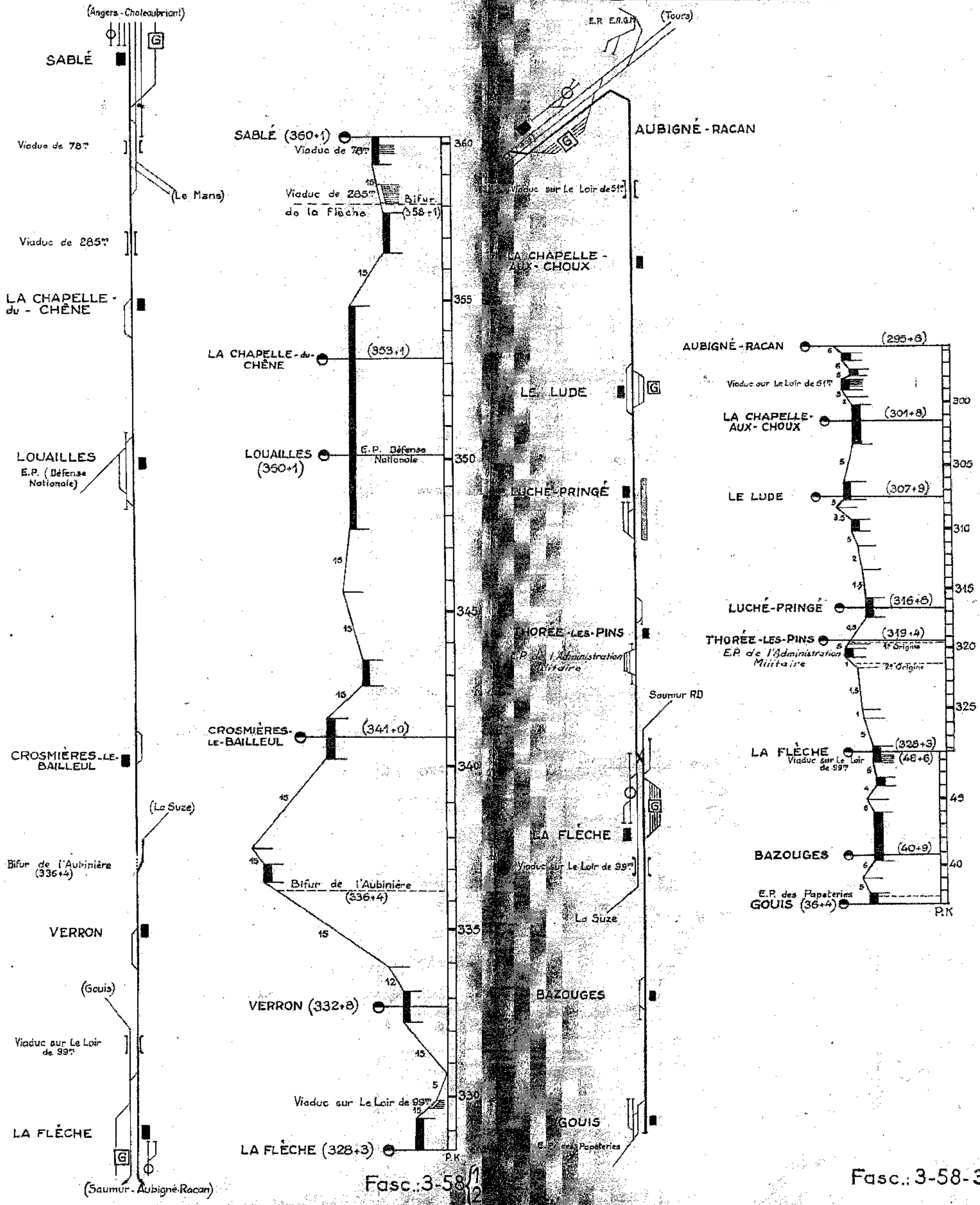


Fasc.: 4-50-18

Abords de Saumur R.D.

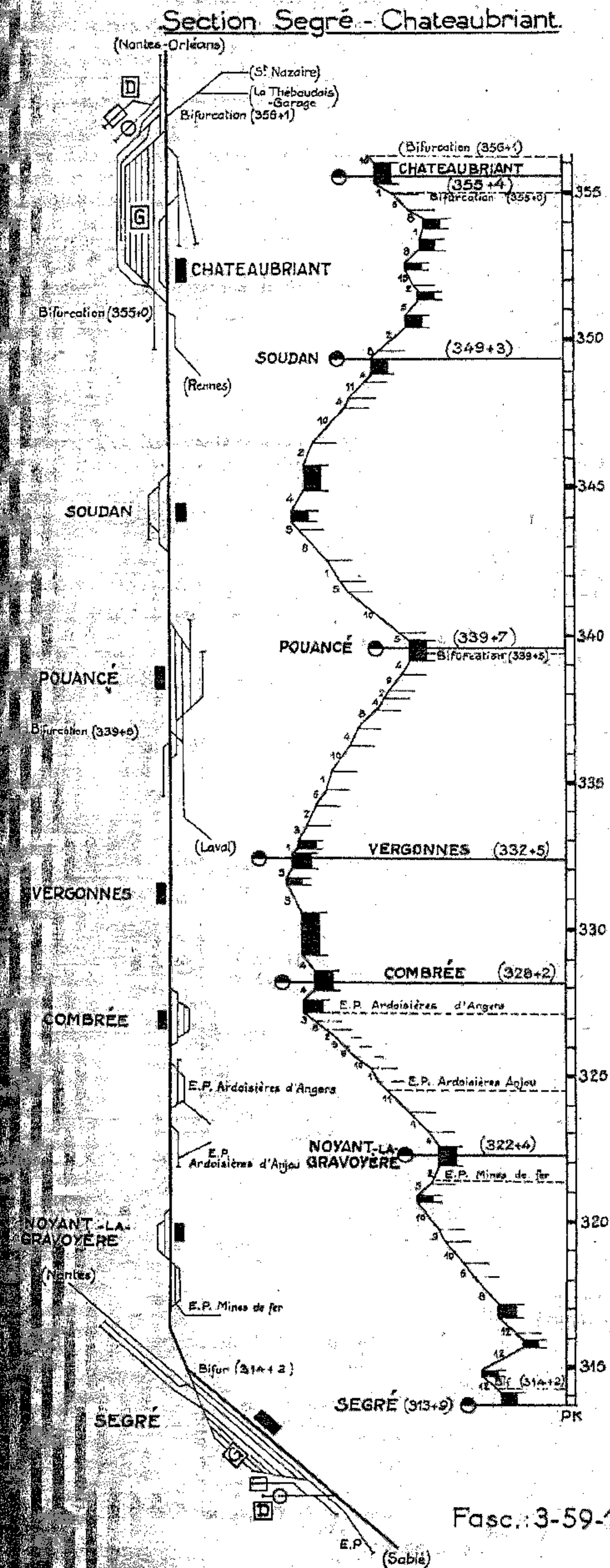
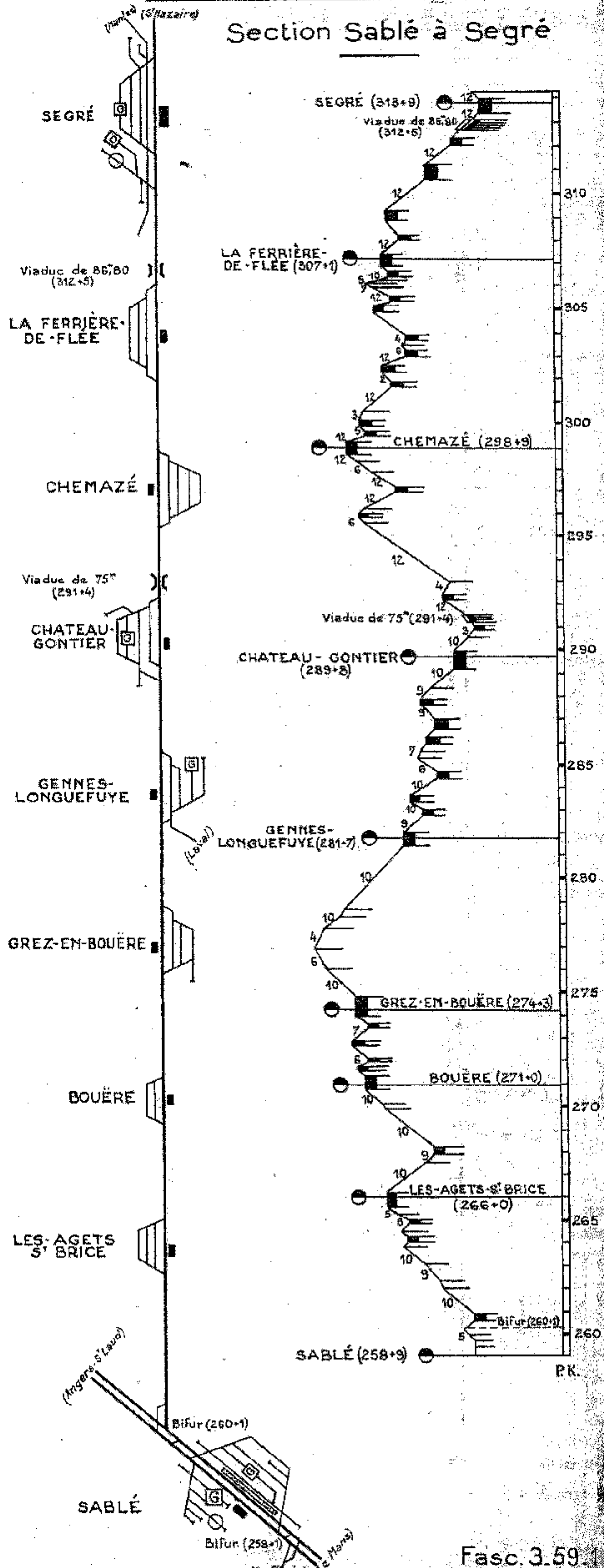


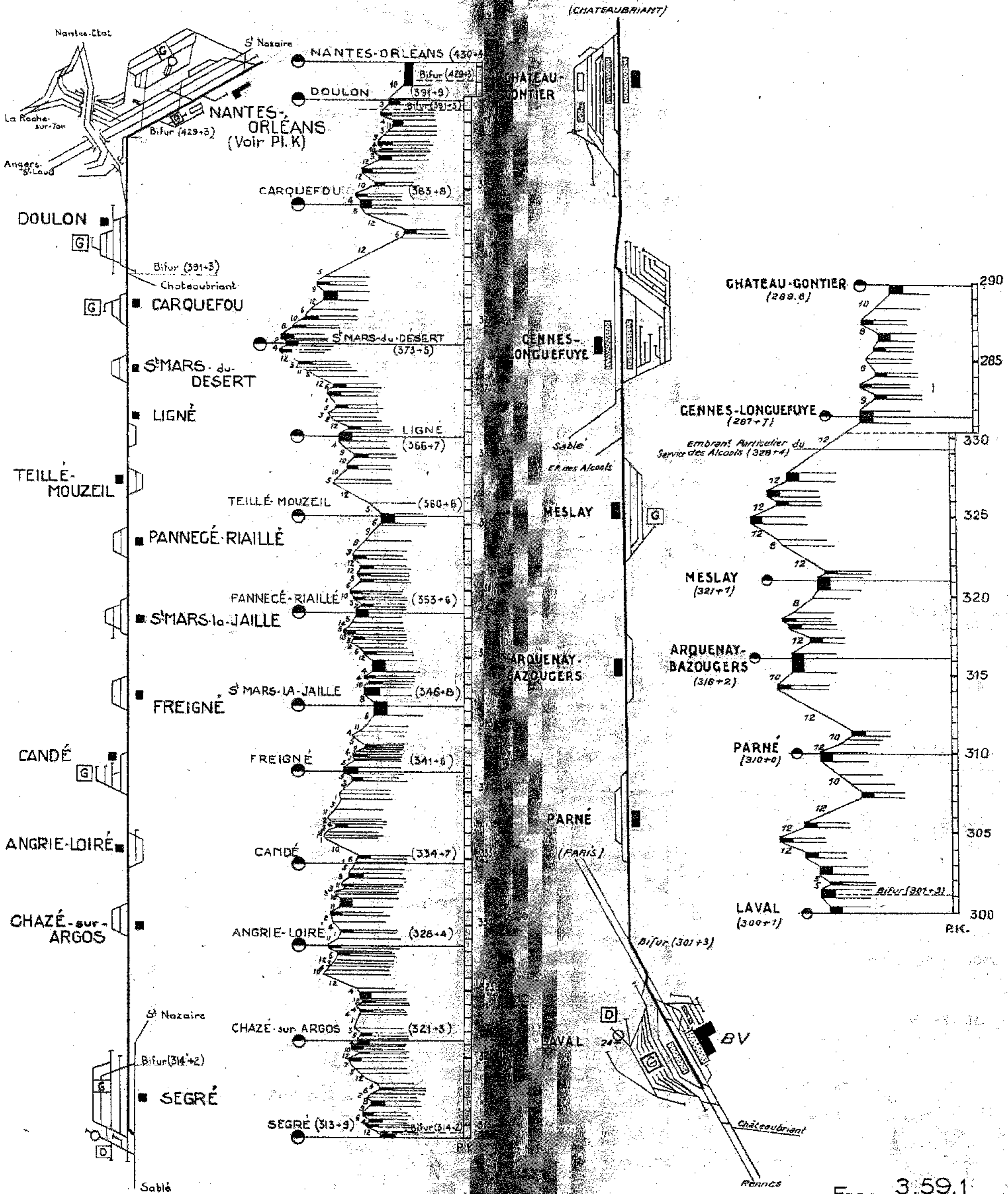
Fasc.: 3-58-1


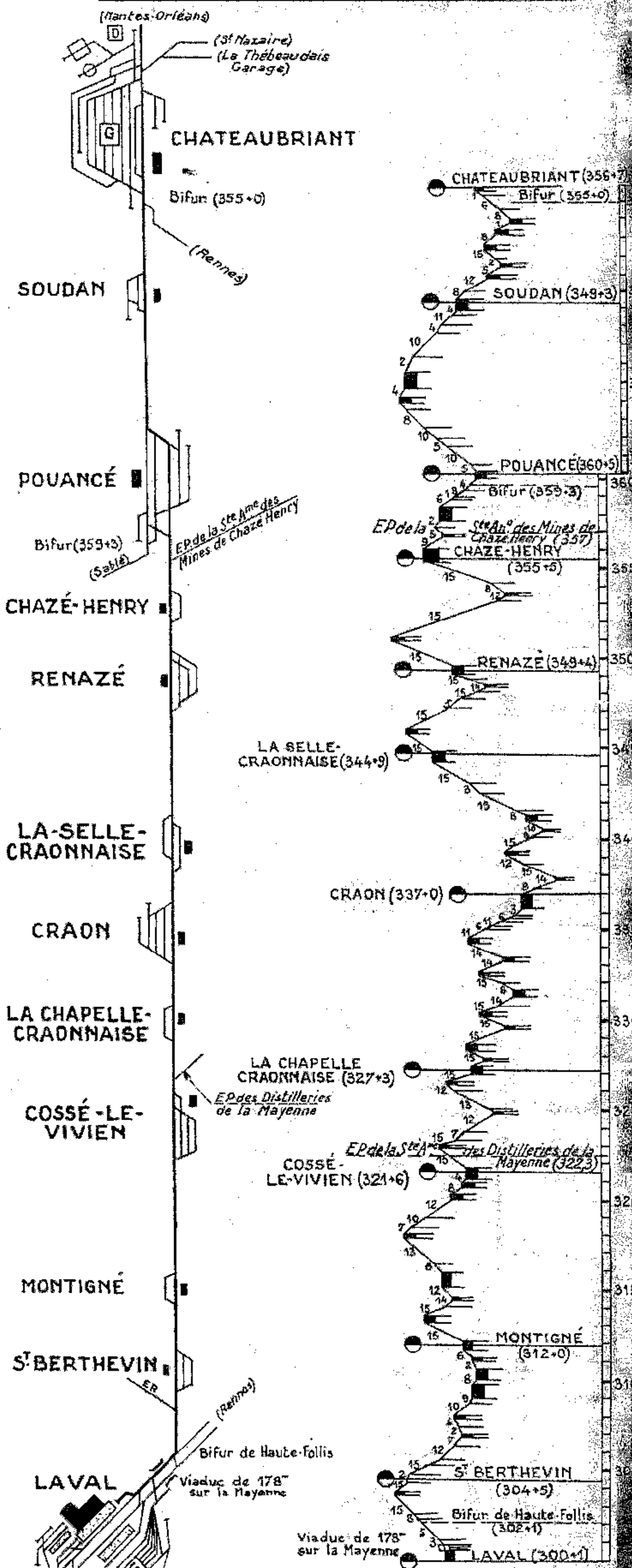


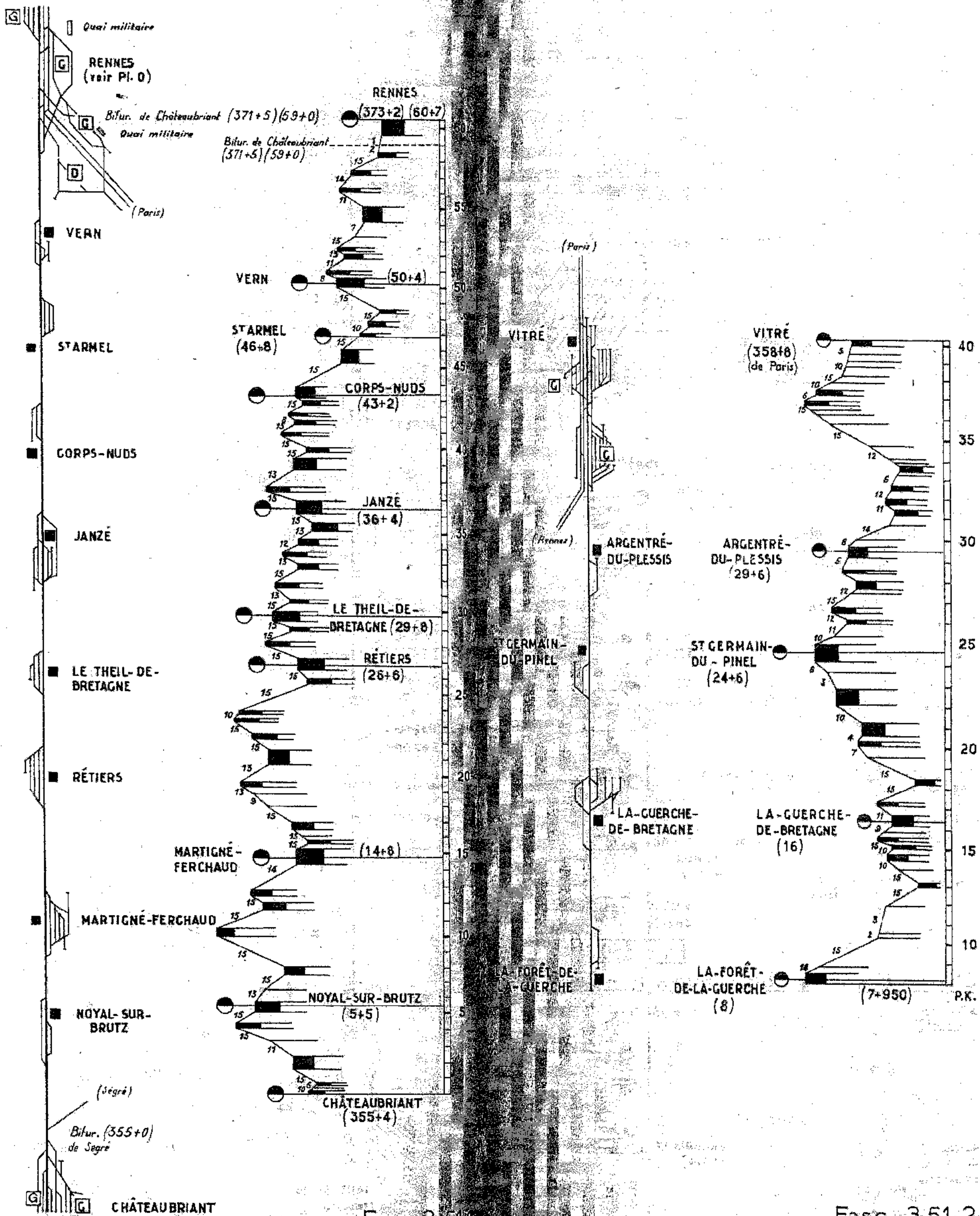
Section Sablé à Segré

Section Segré - Chateaubriant

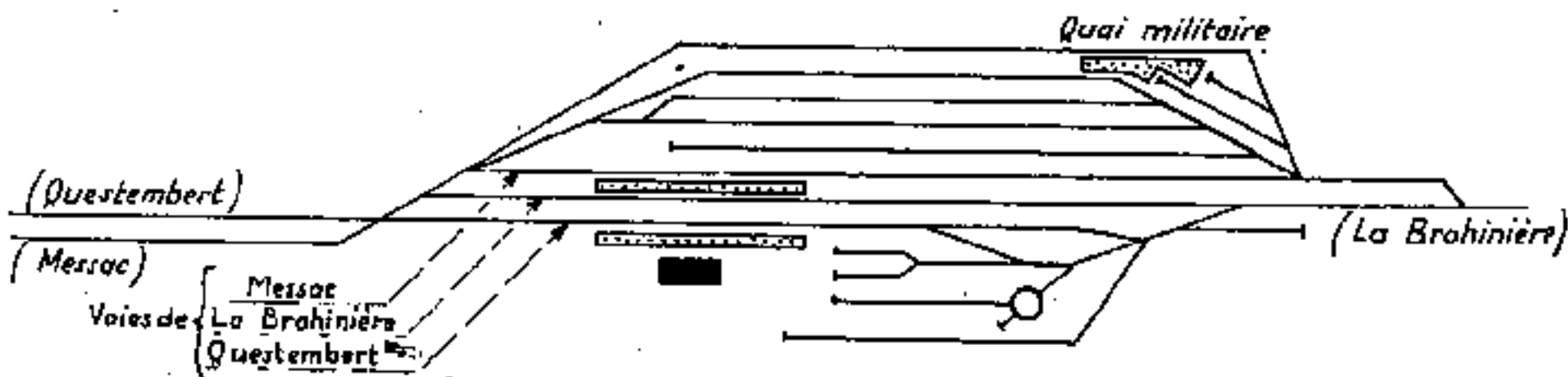








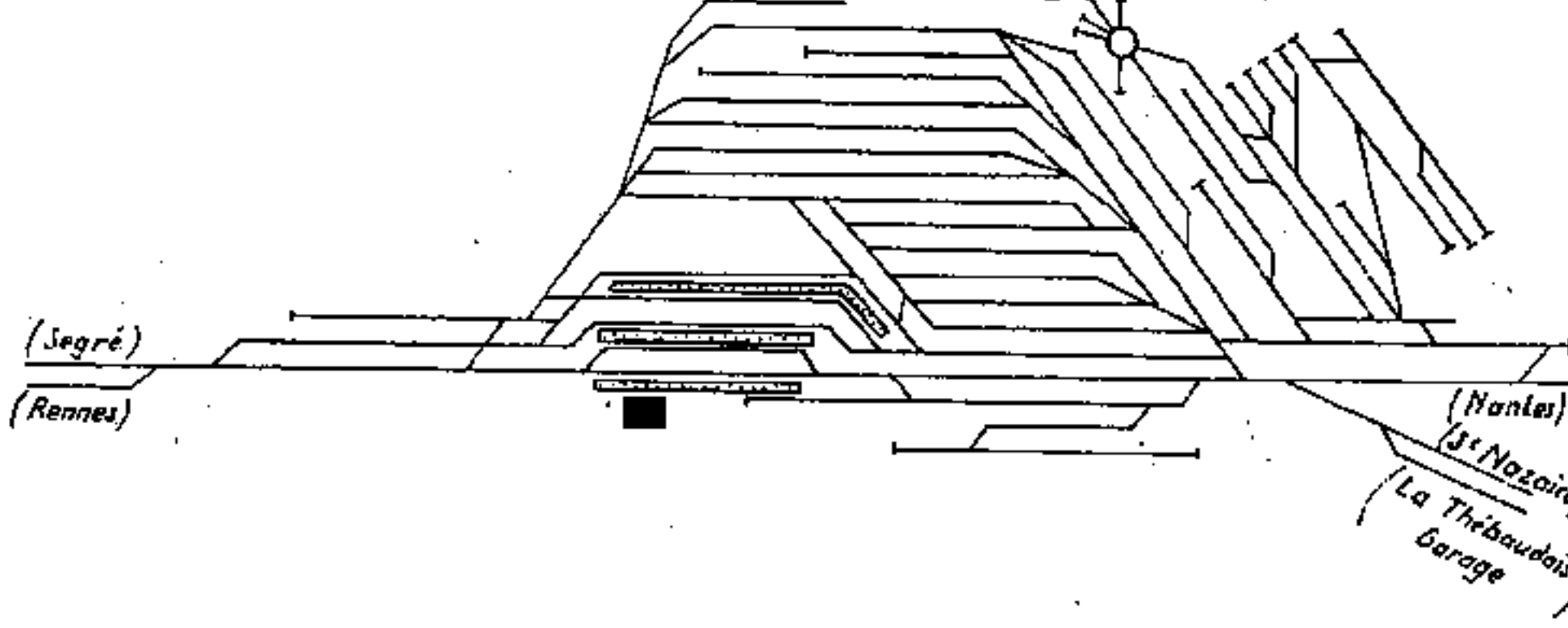
ABORDS DE PLOËRMEL



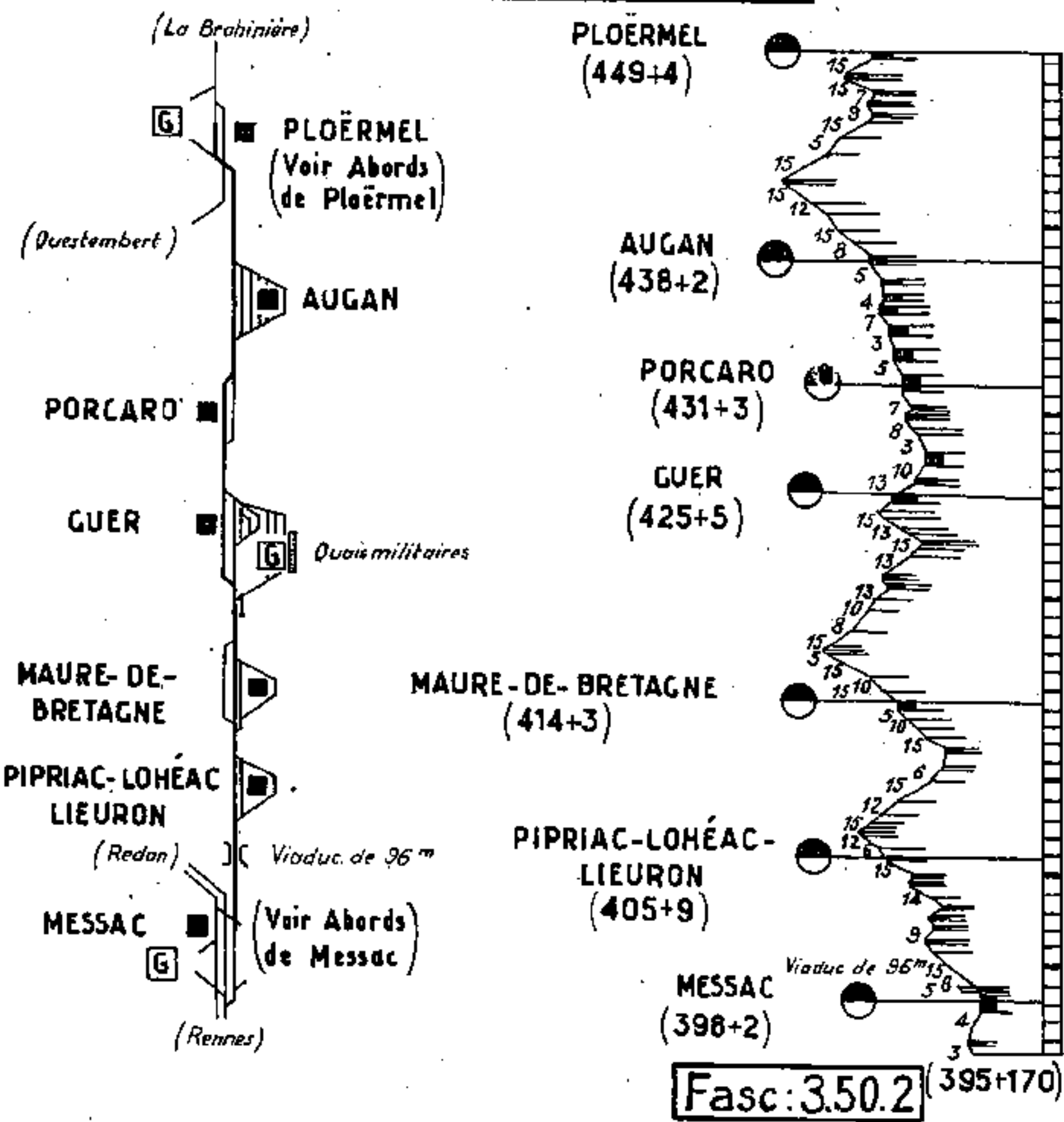
ABORDS DE MESSAC



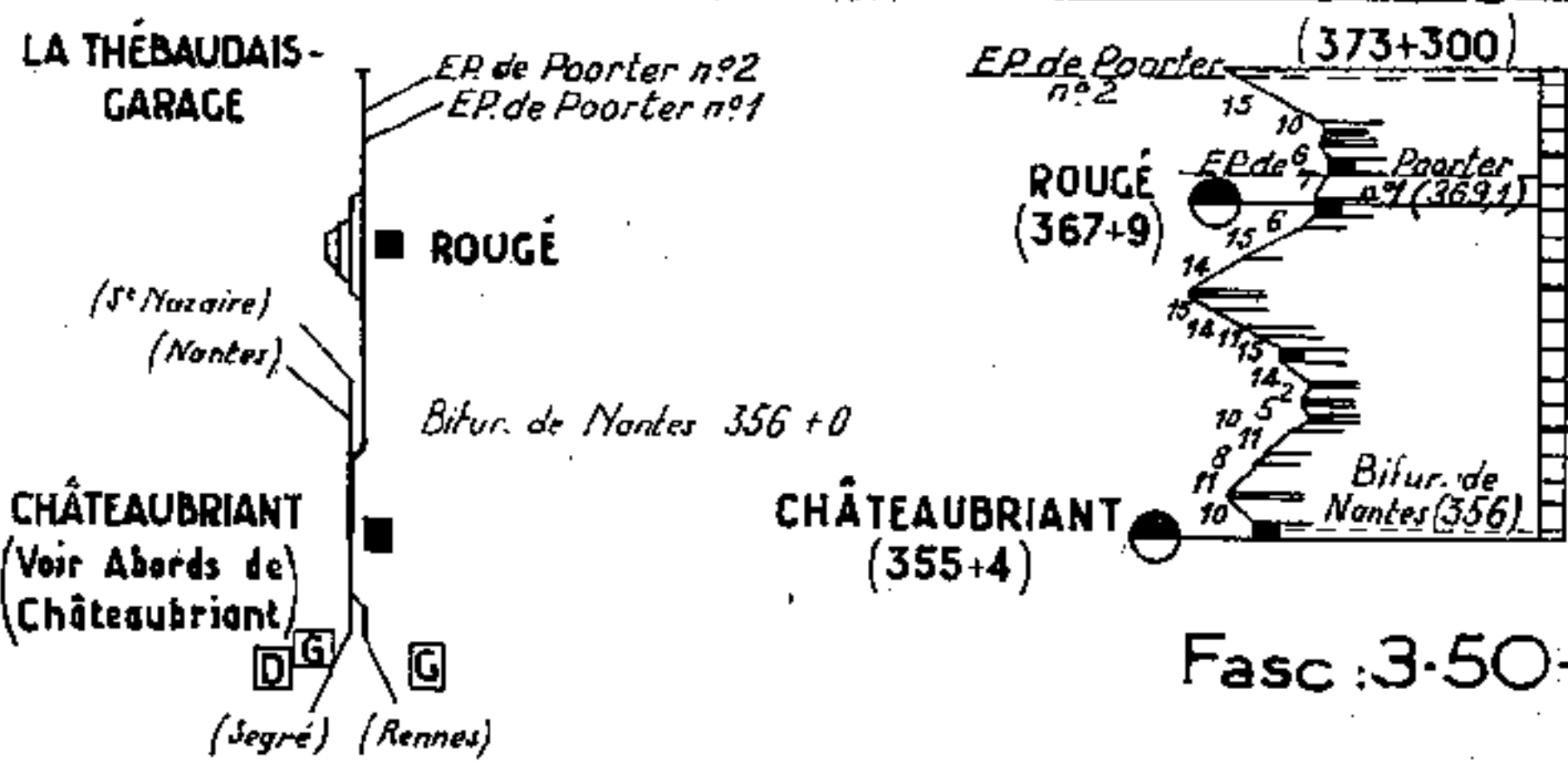
ABORDS DE CHATEAUBRIANT



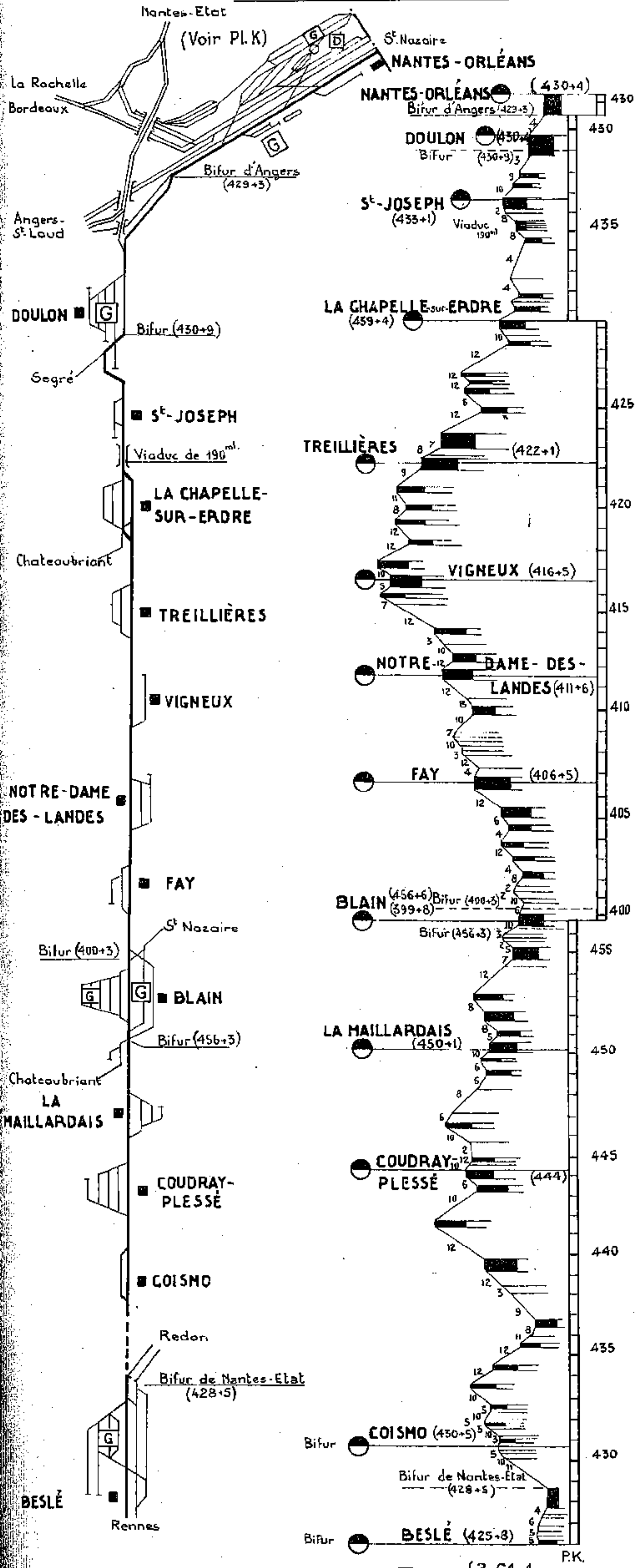
Messac à Ploërmel



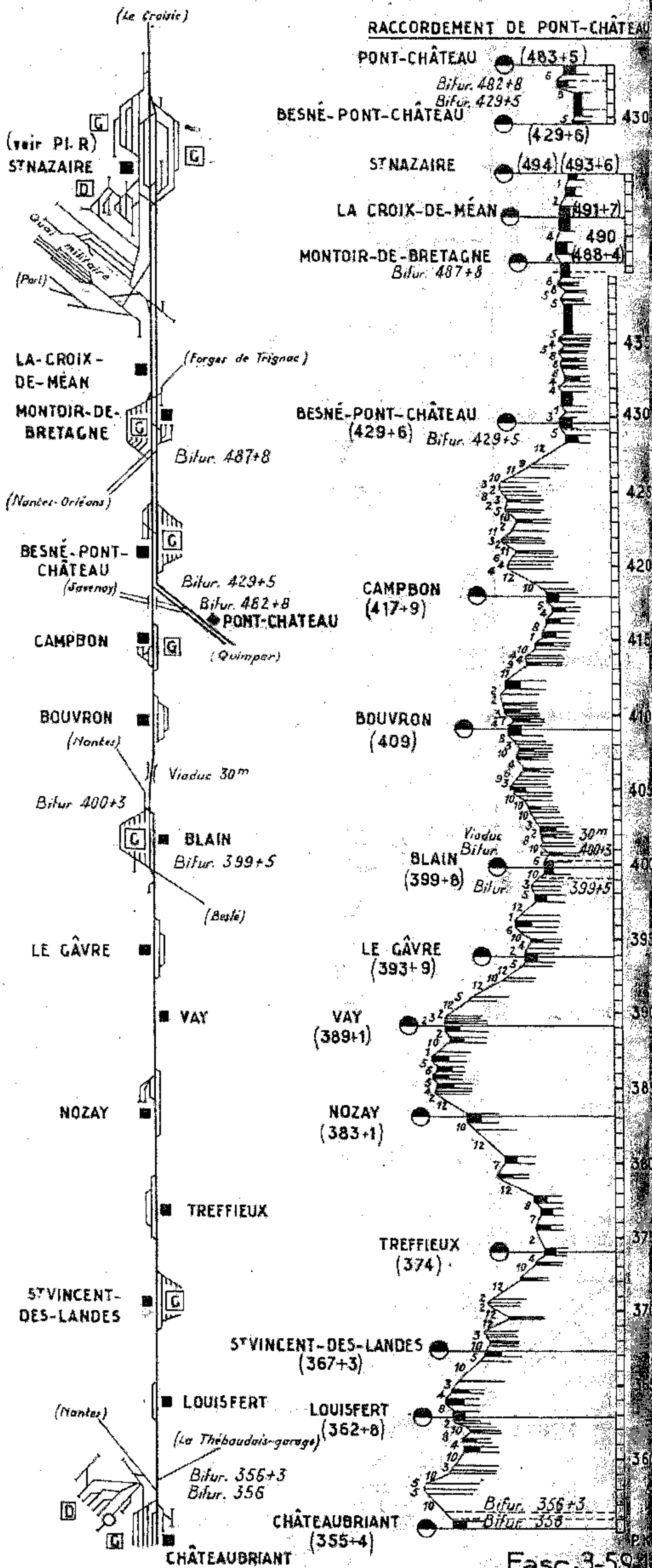
Chateaubriant à La Thébaudais - Garage



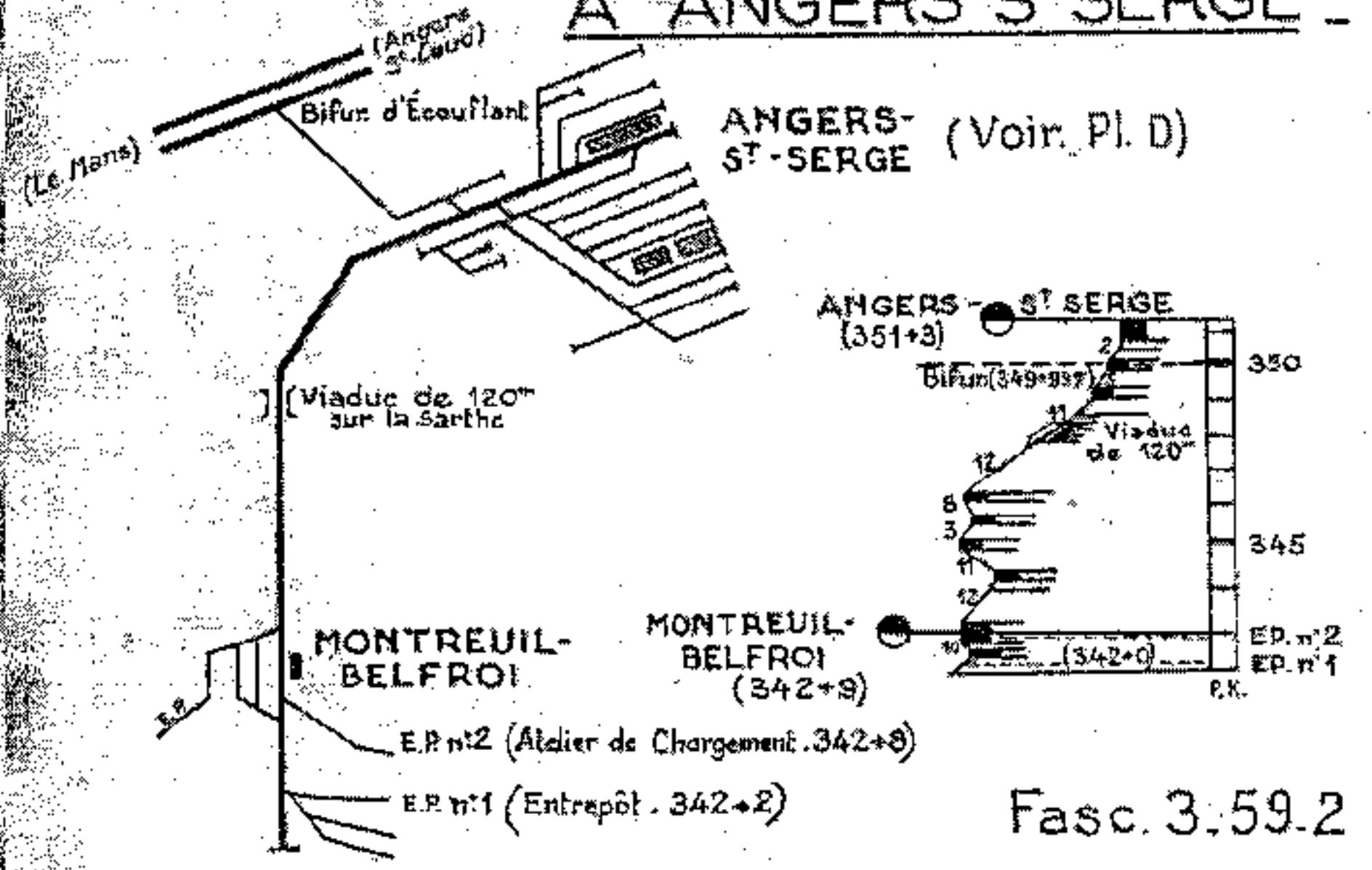
BESLÉ à NANTES-ORLÉANS




Section Châteaubriant - St Nazaire



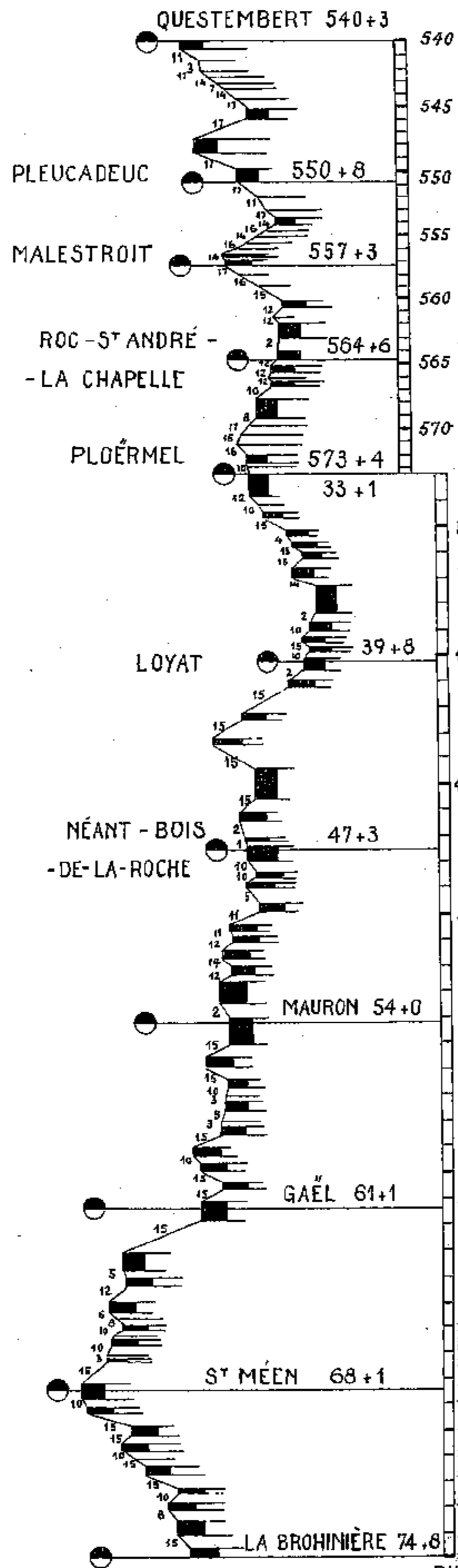
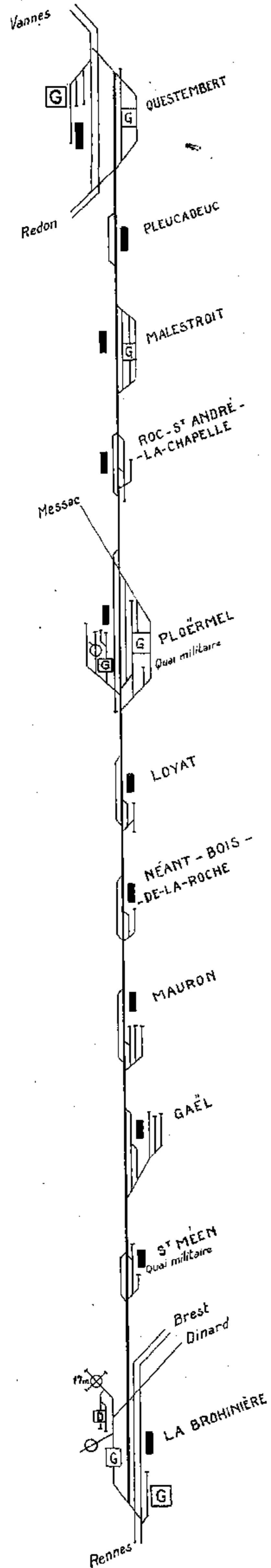
- MONTREUIL-BELFROI A ANGERS ST SERGE -



- SABLÉ A PARENNES -

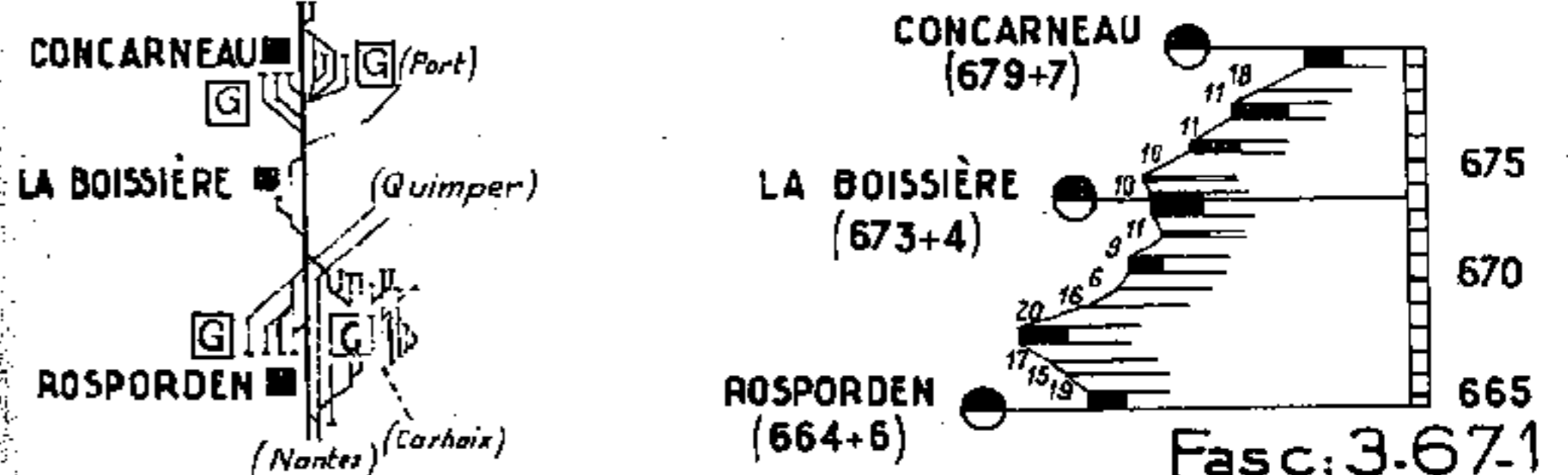


Pl.n°91 Ligne de La Brohinière à Ploërmel et Questembert

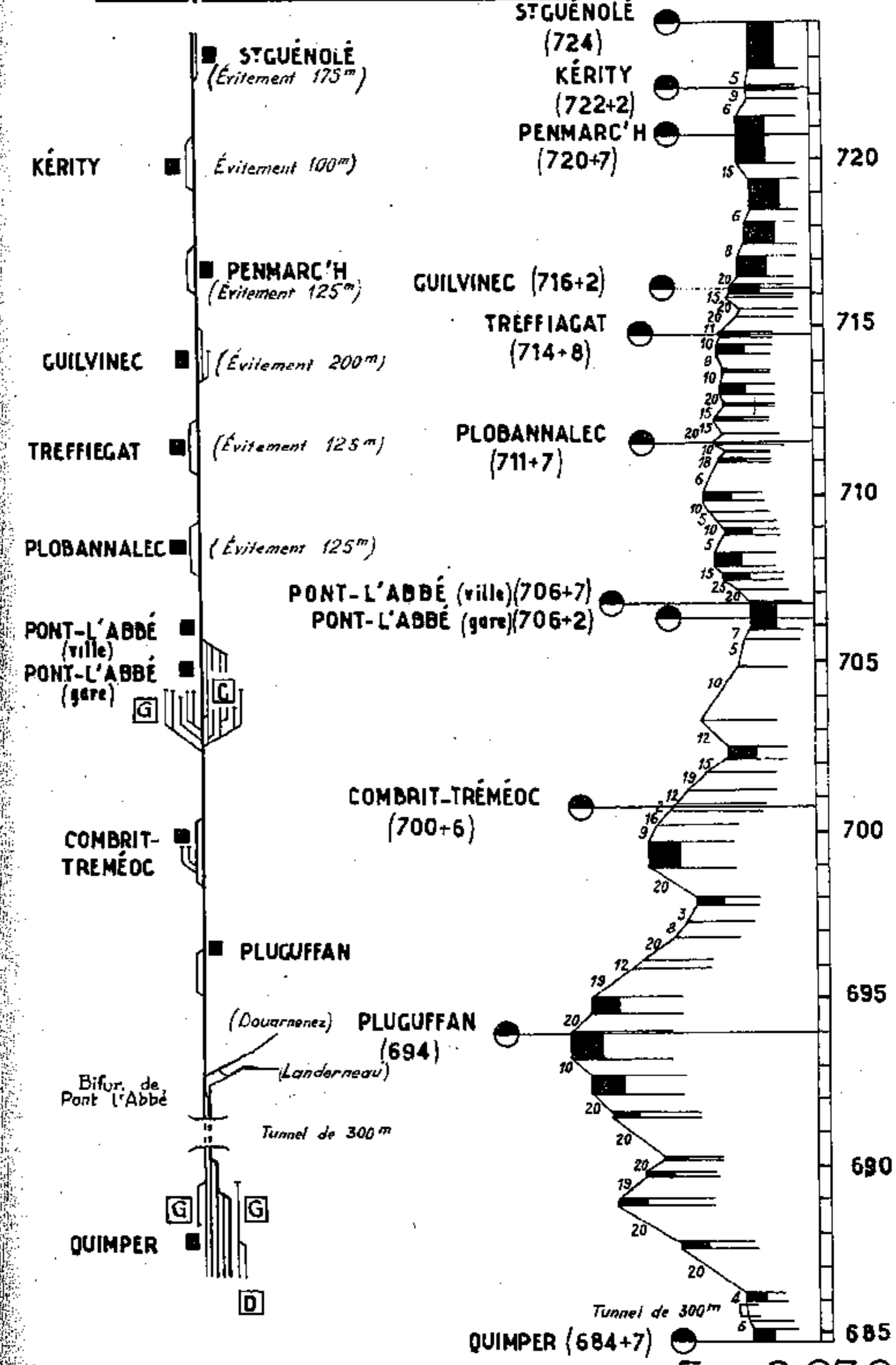


Fasc.3.64 P.K.

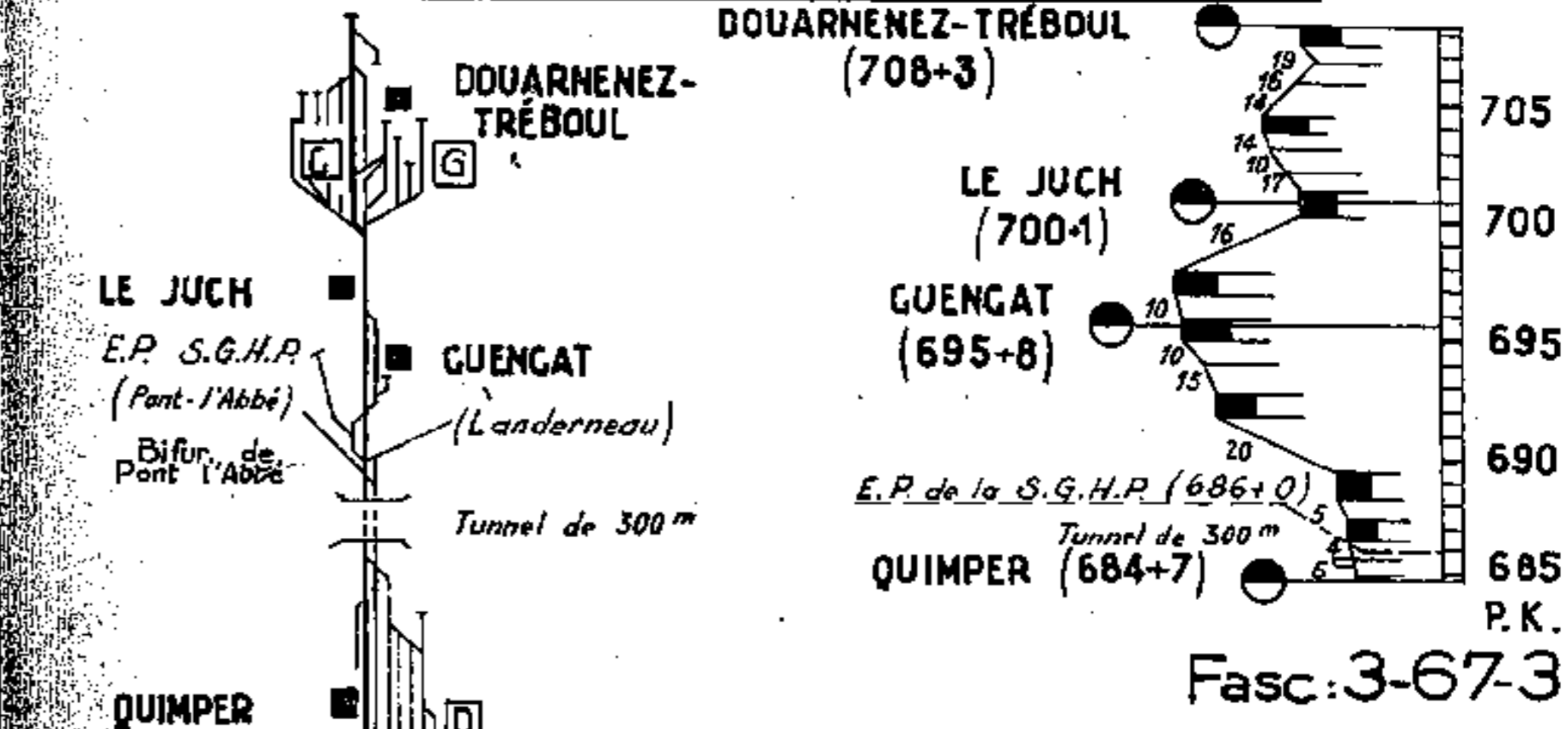
Pl.n°92 Rosporden à Concarneau



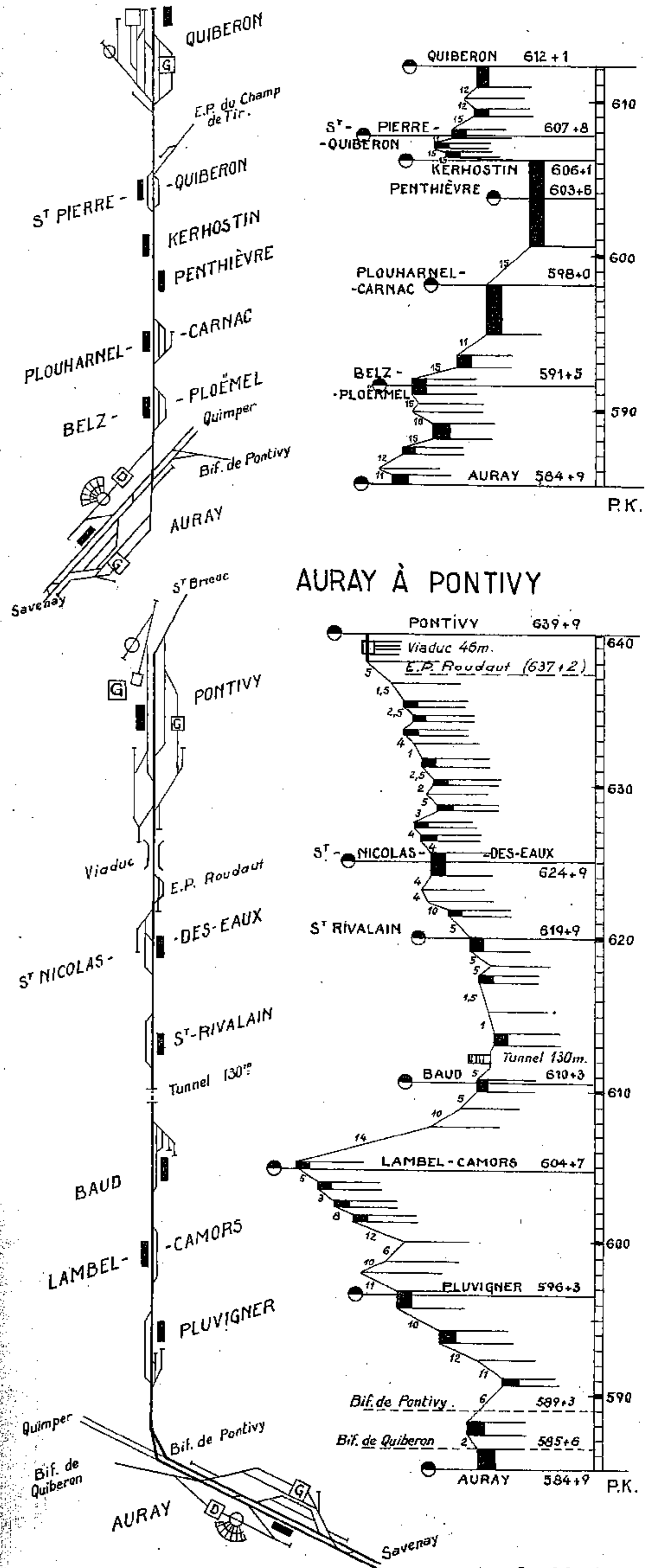
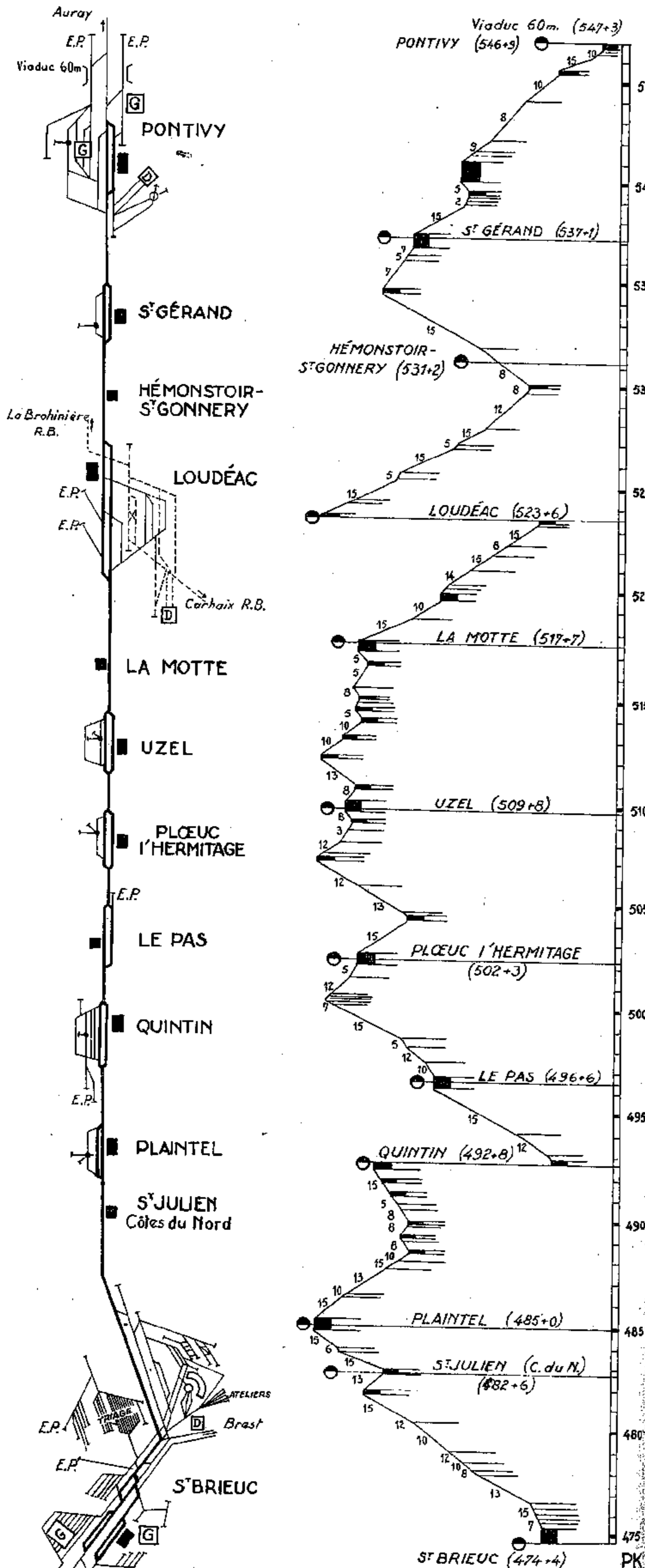
Quimper à Pont-l'Abbé et St-Guénolé



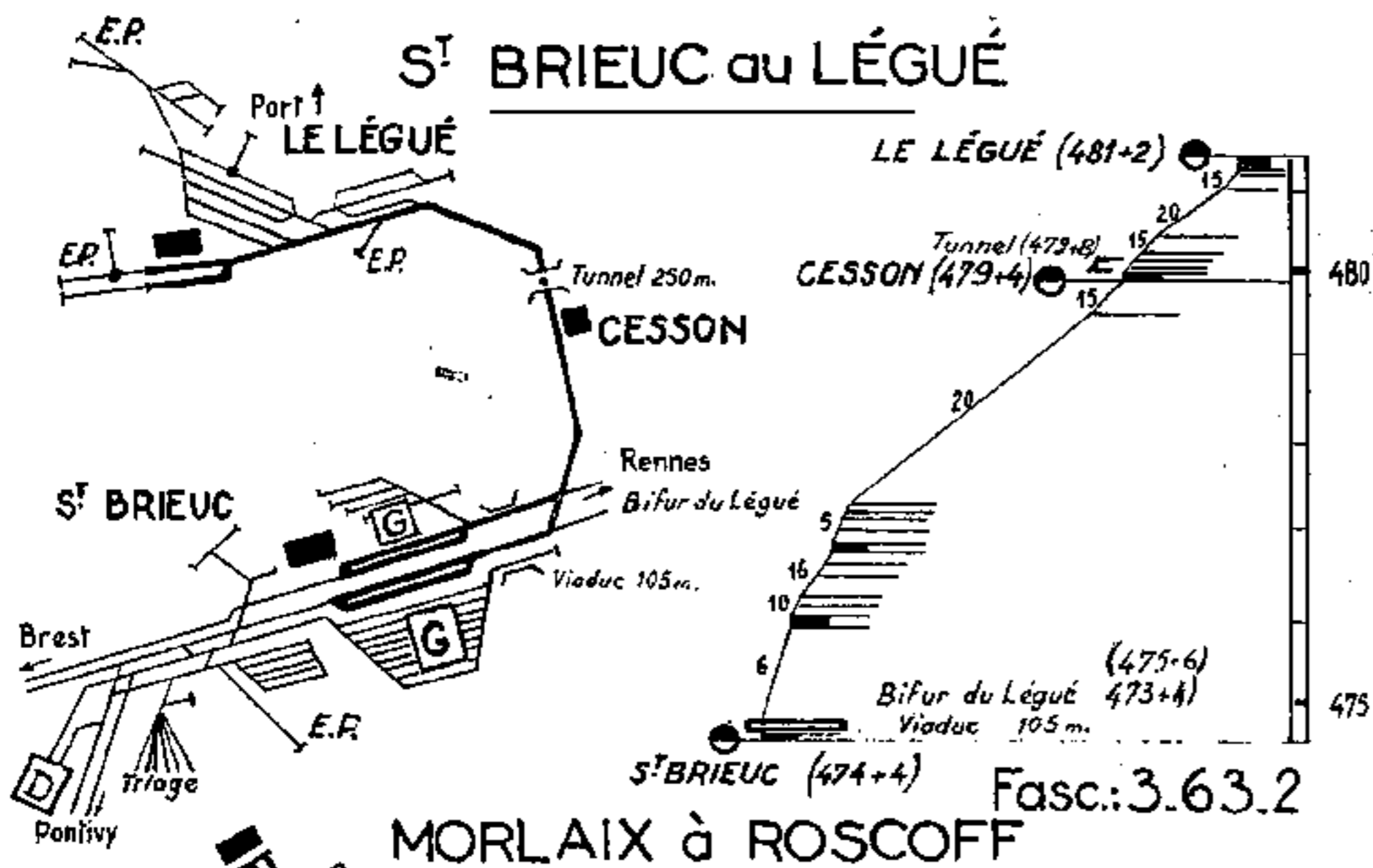
Quimper à Douarnenez - Tréboul



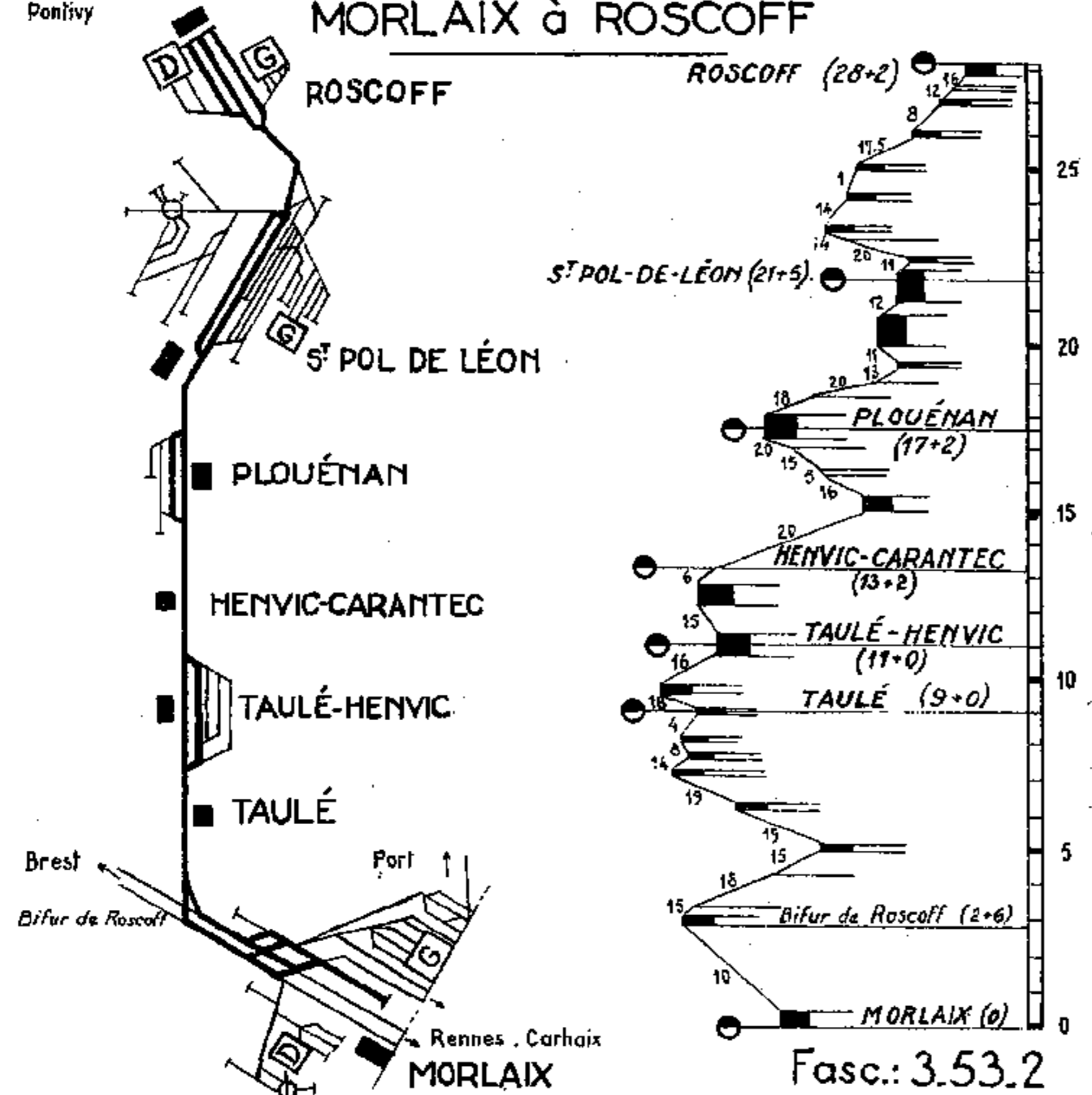
Fasc.3-67-3 P.K.



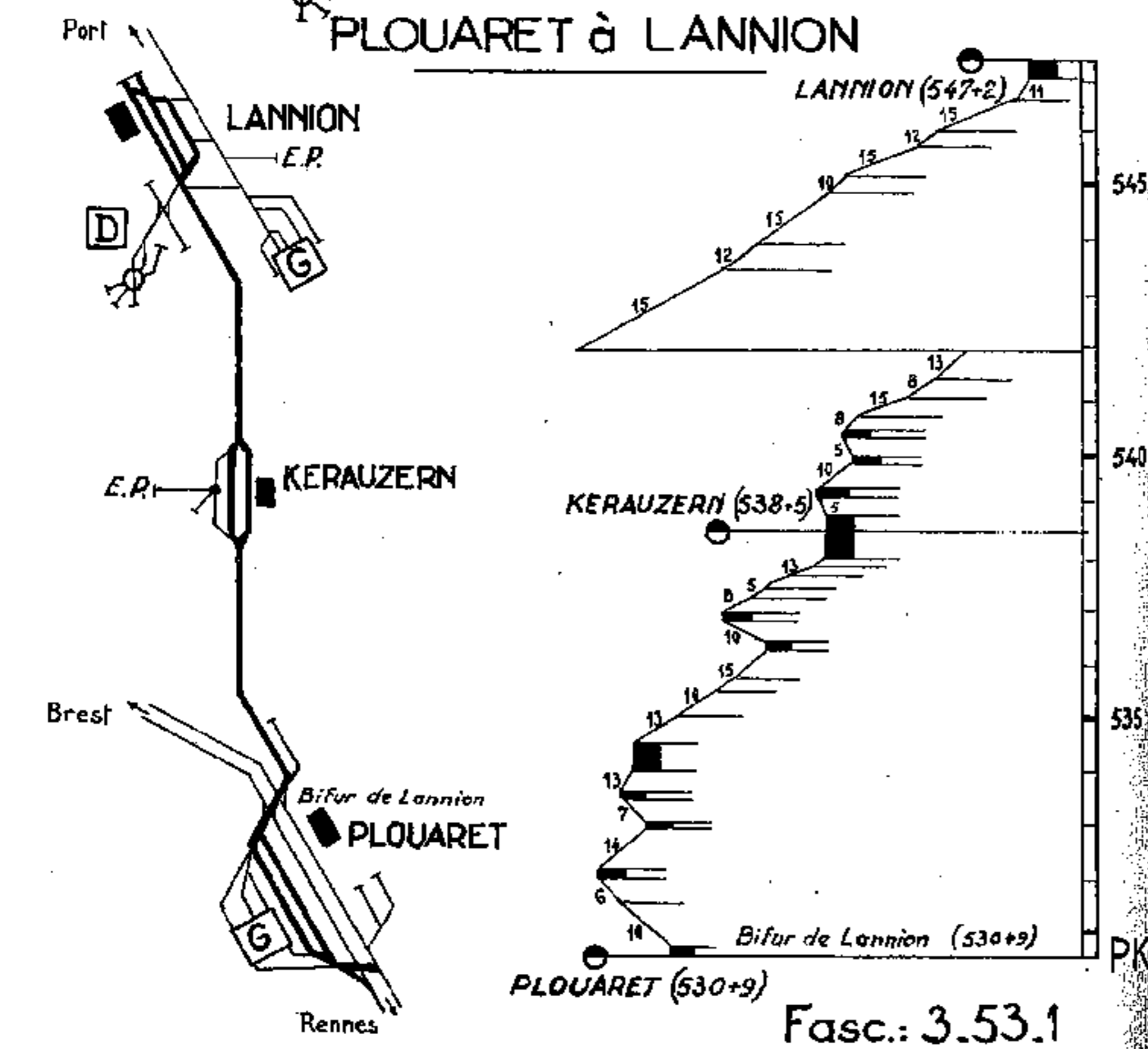
ST BRIEUC au LÉGUÉ



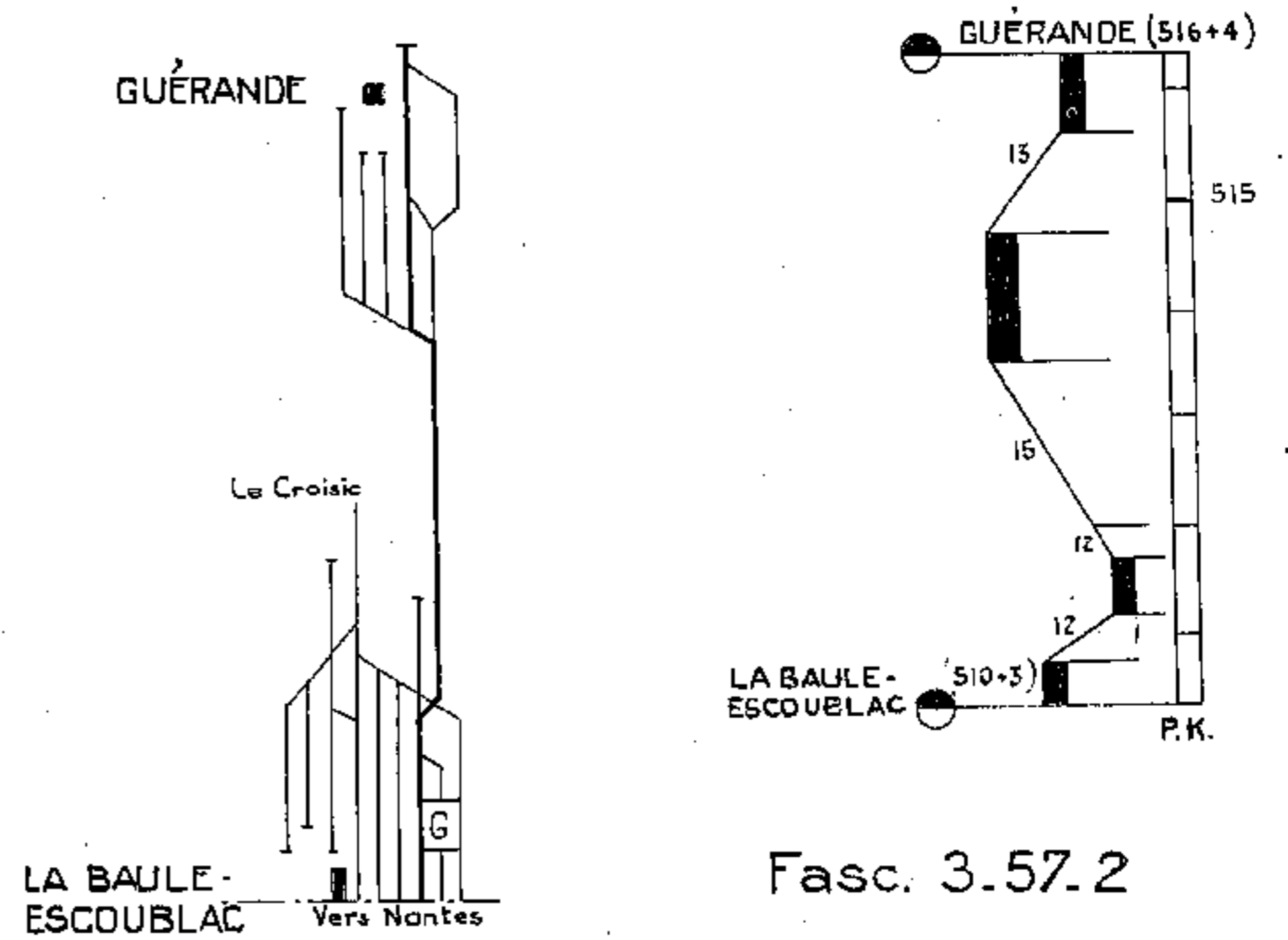
MORLAIX à ROSCOFF



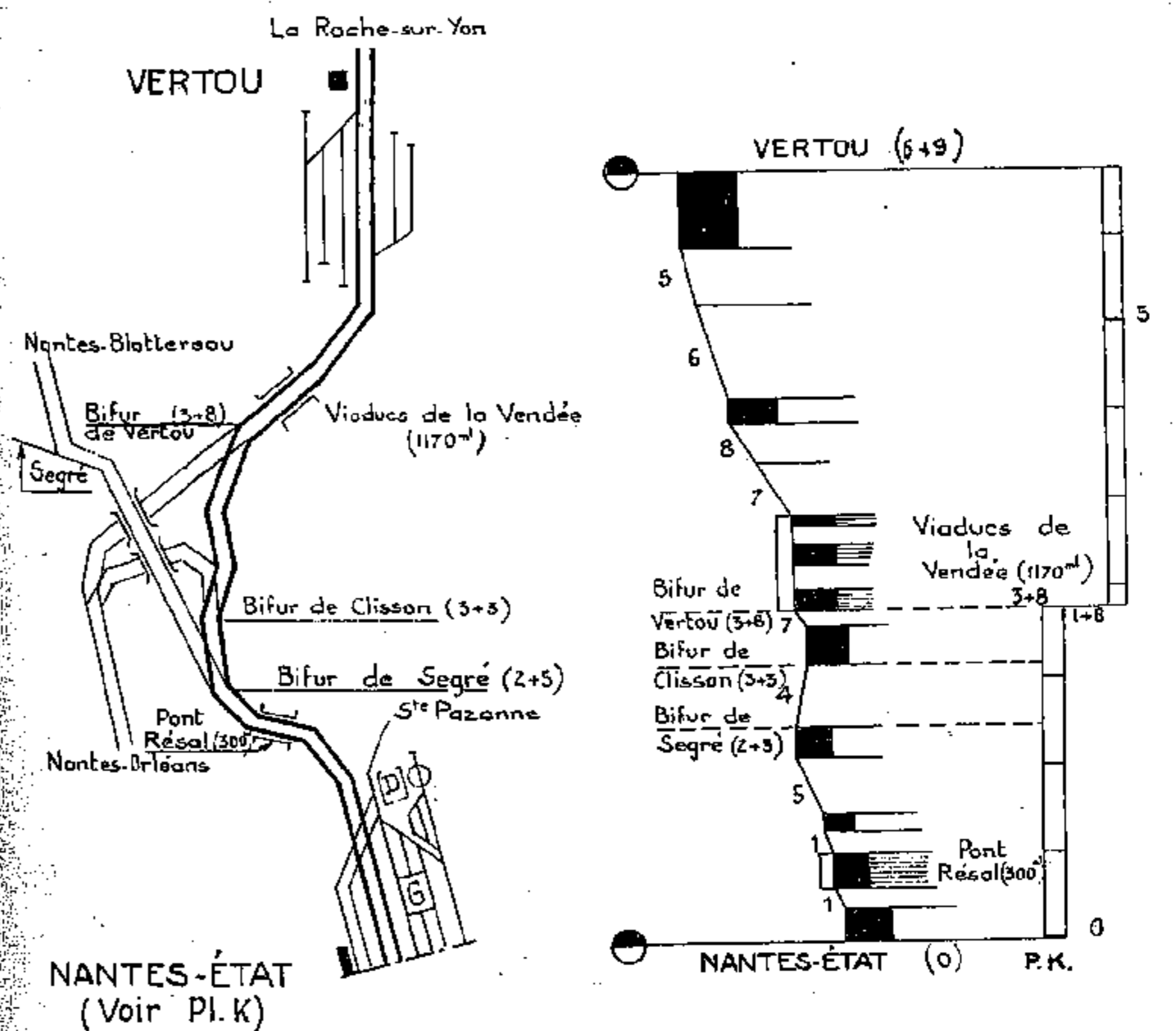
PLOUARET à LANNION

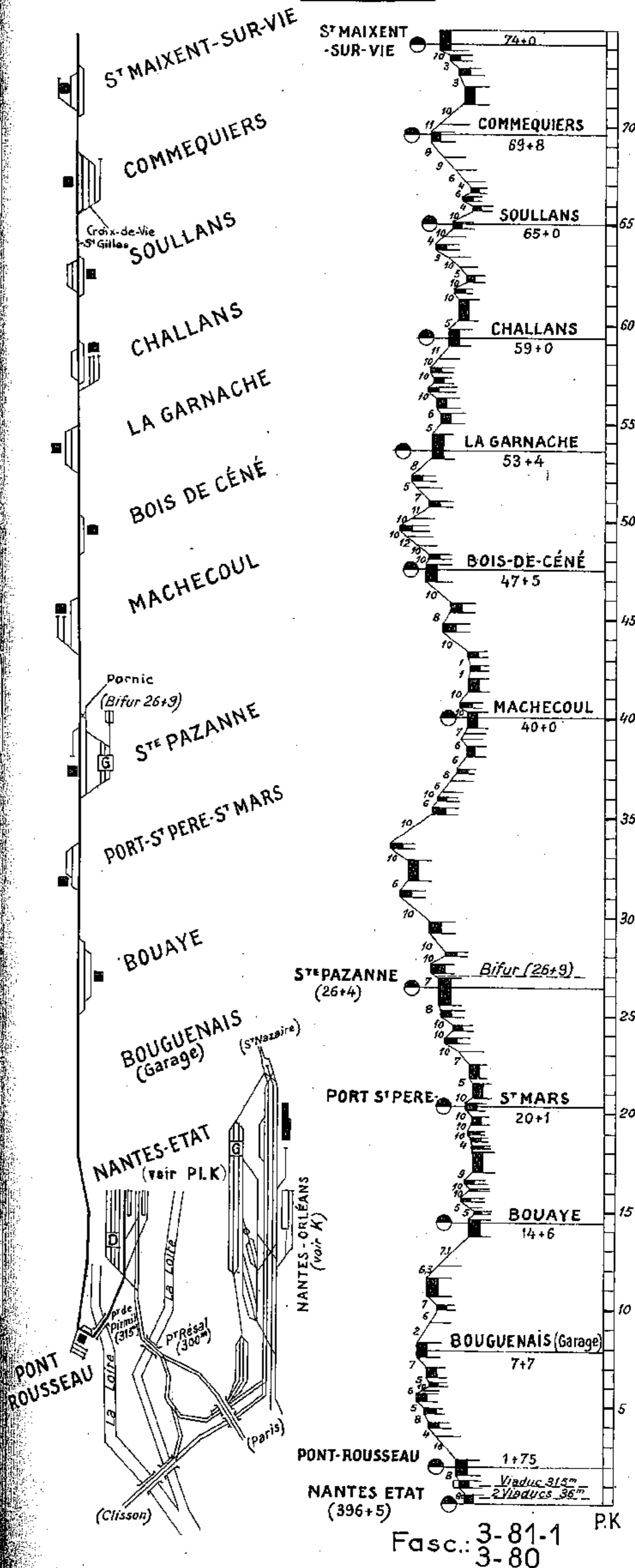
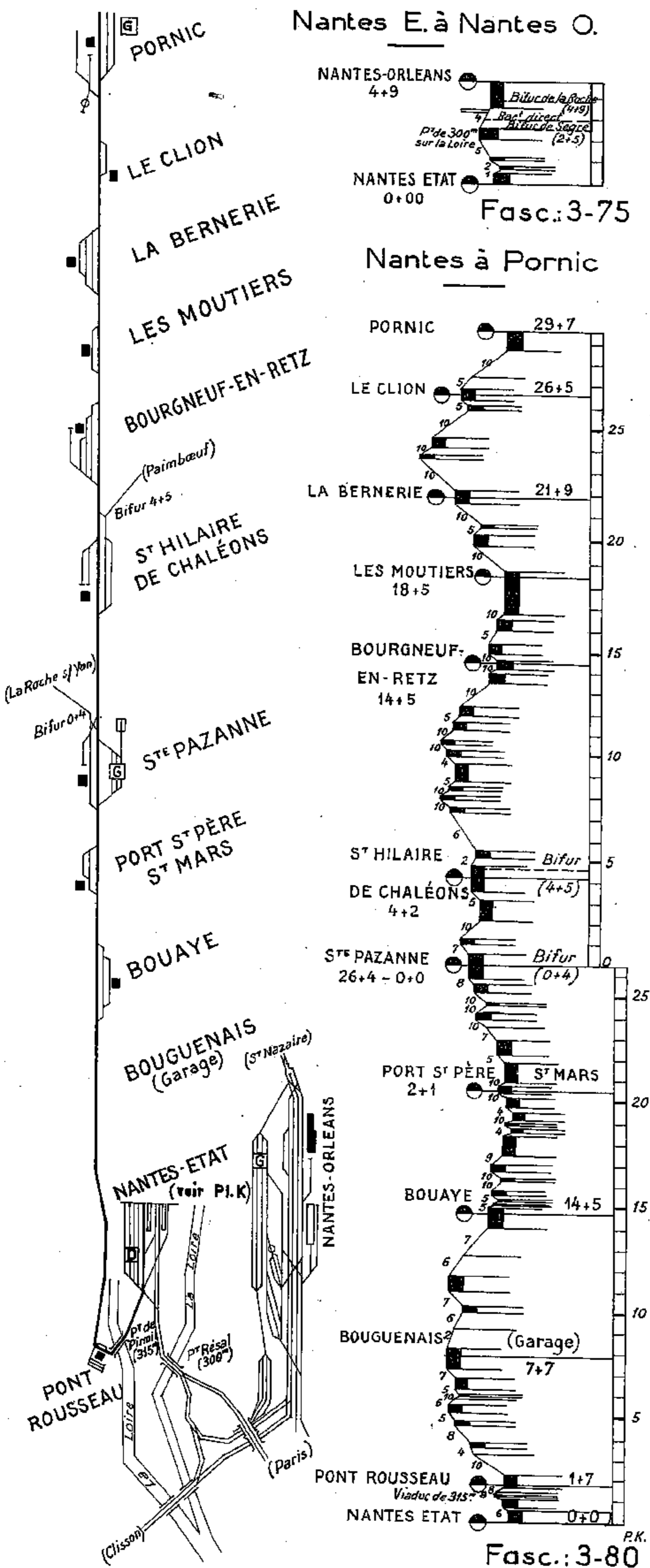


LIGNE de GUÉRANDE à LA BAULE-ESCOUBLAC

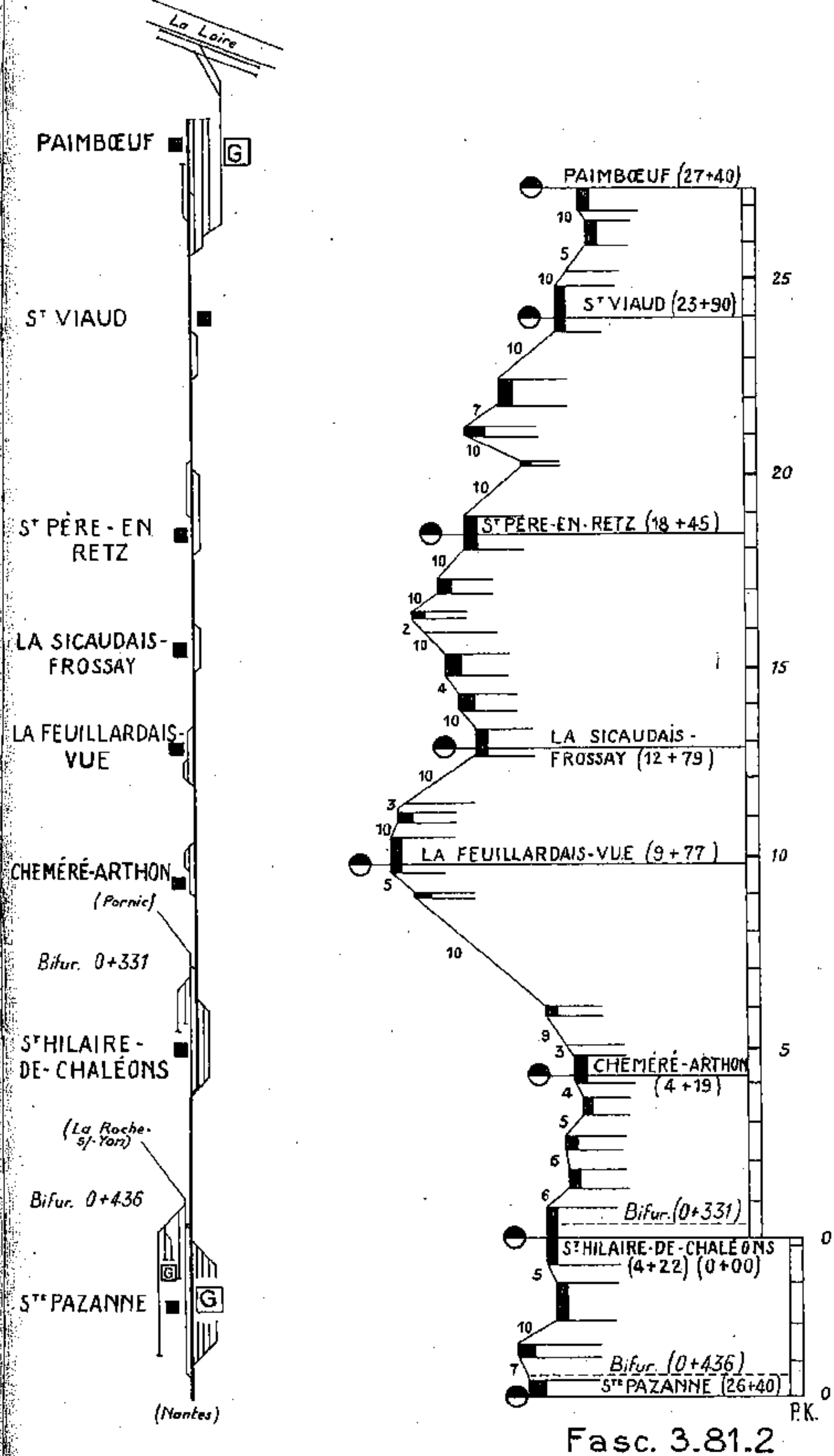
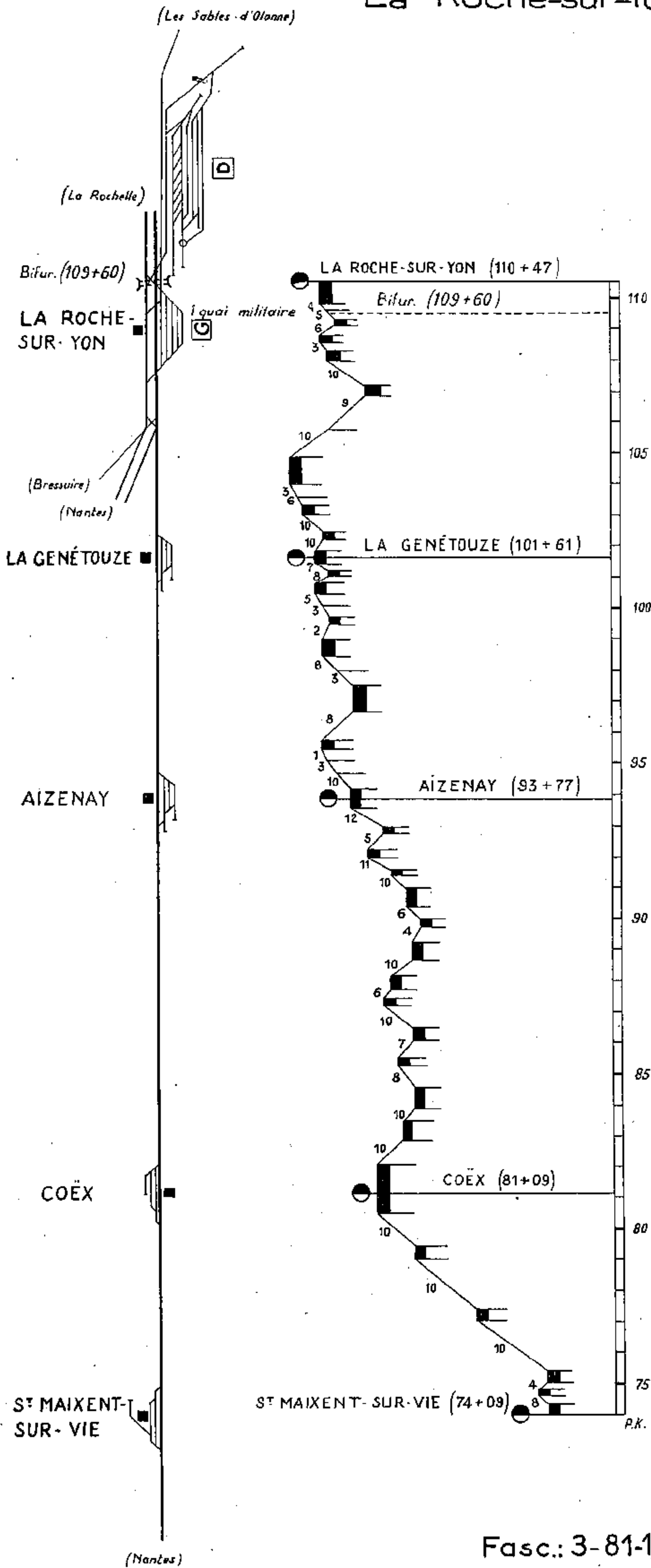


SECTION de NANTES à VERTOU

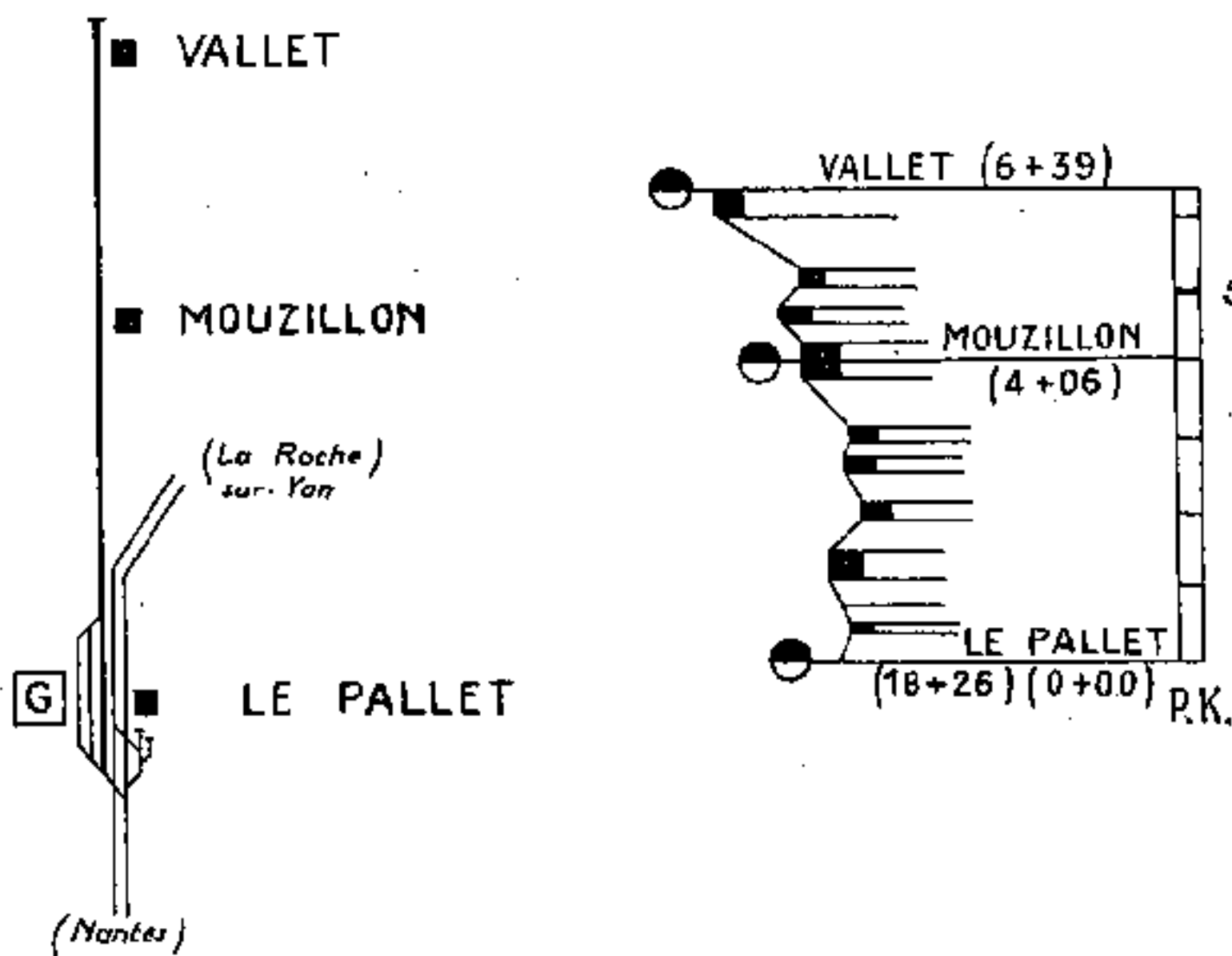




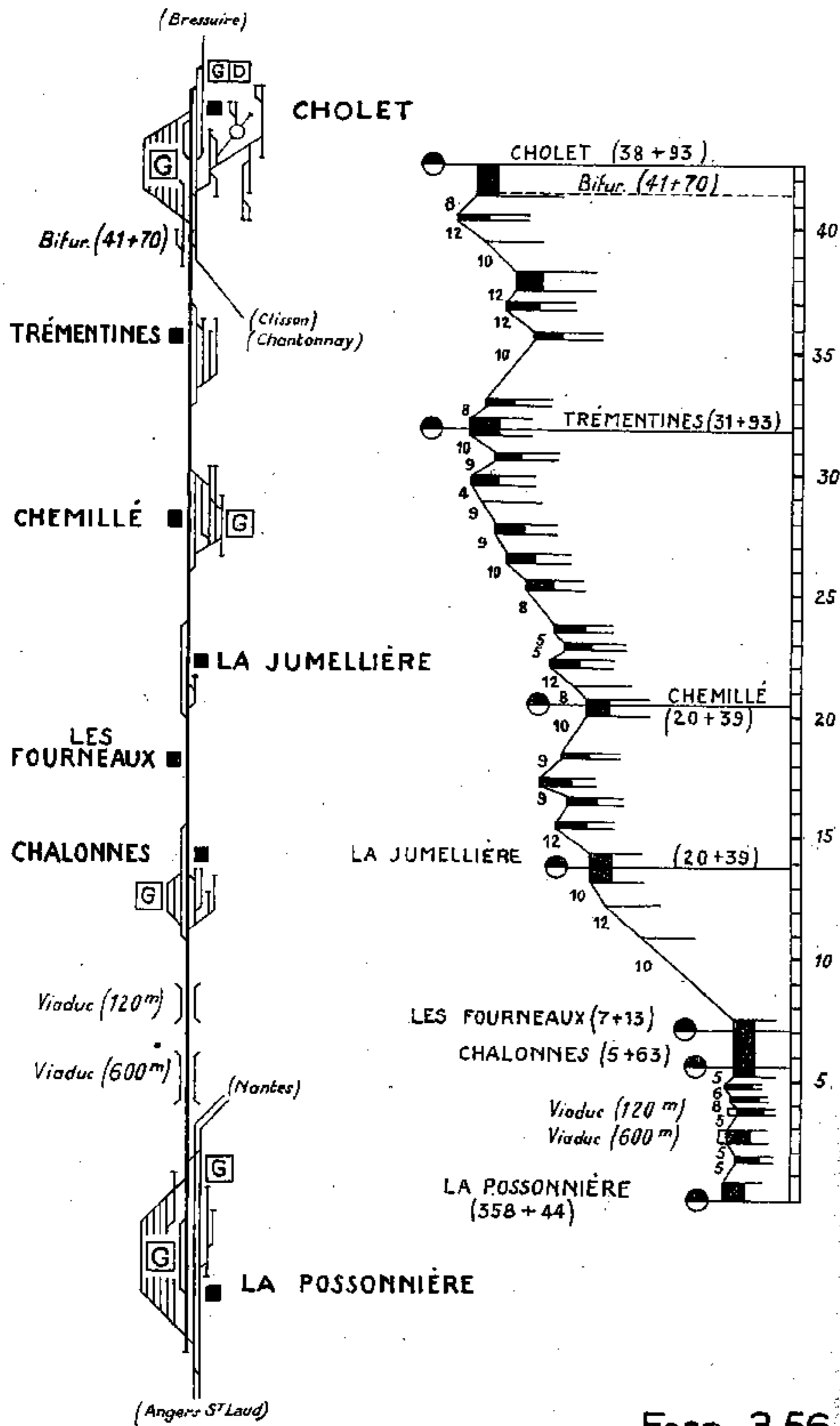
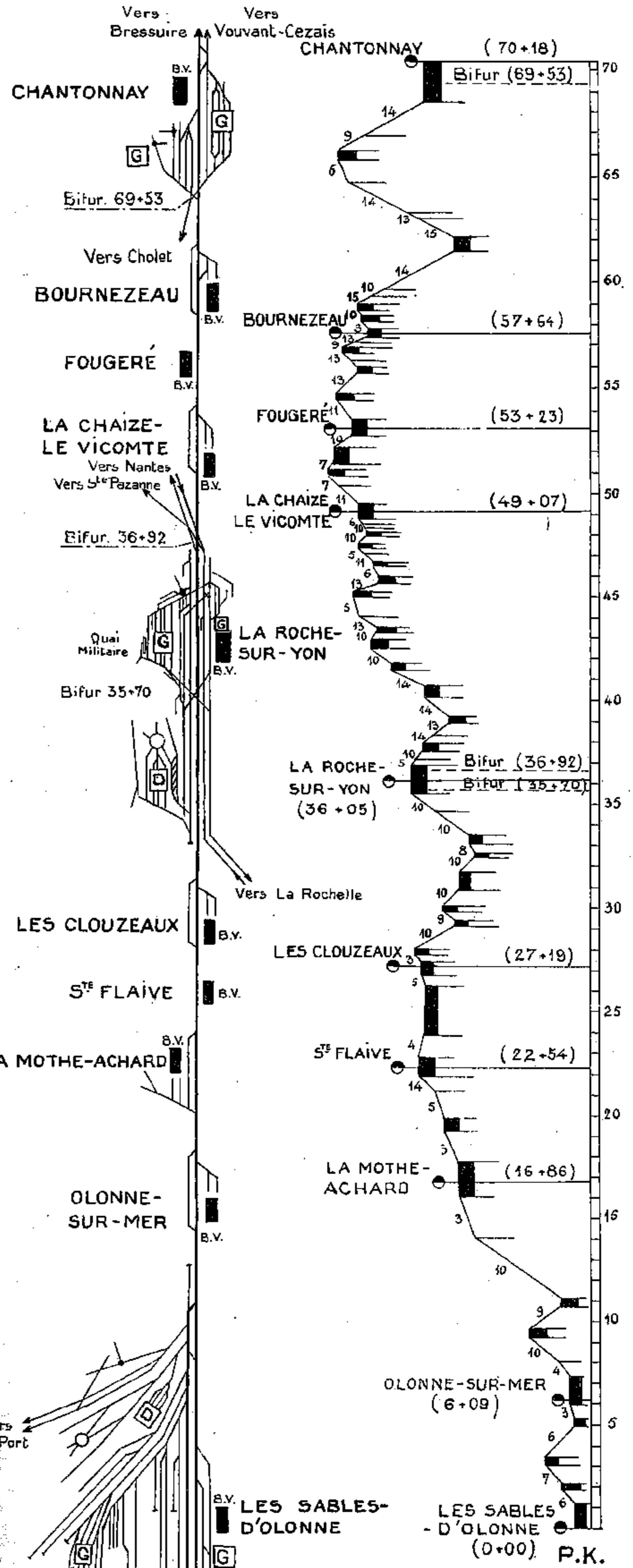
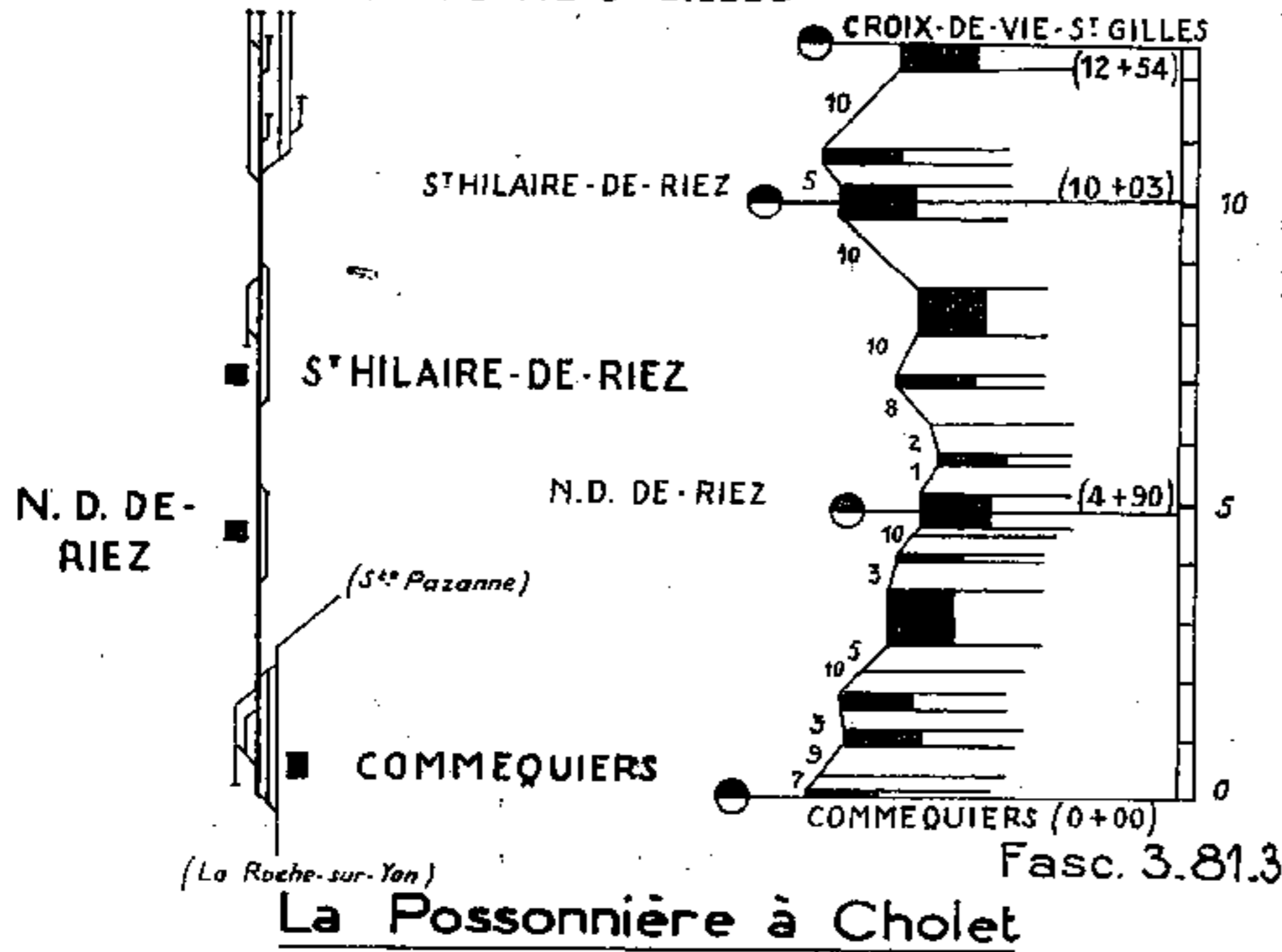
S^{TE} Pazanne (section S^t Maixent-sur-Vie La Roche-sur-Yon)



Pallet à Vallet

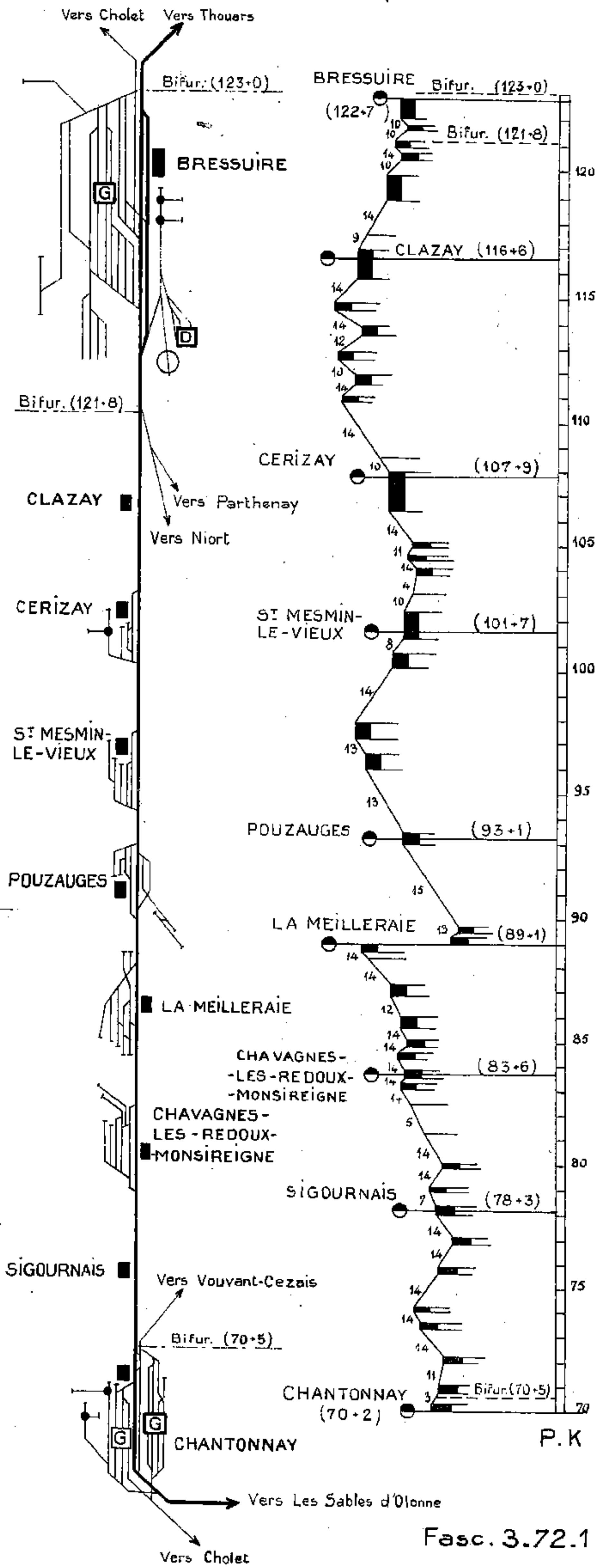


CROIX-DE-VIE S^t GILLES

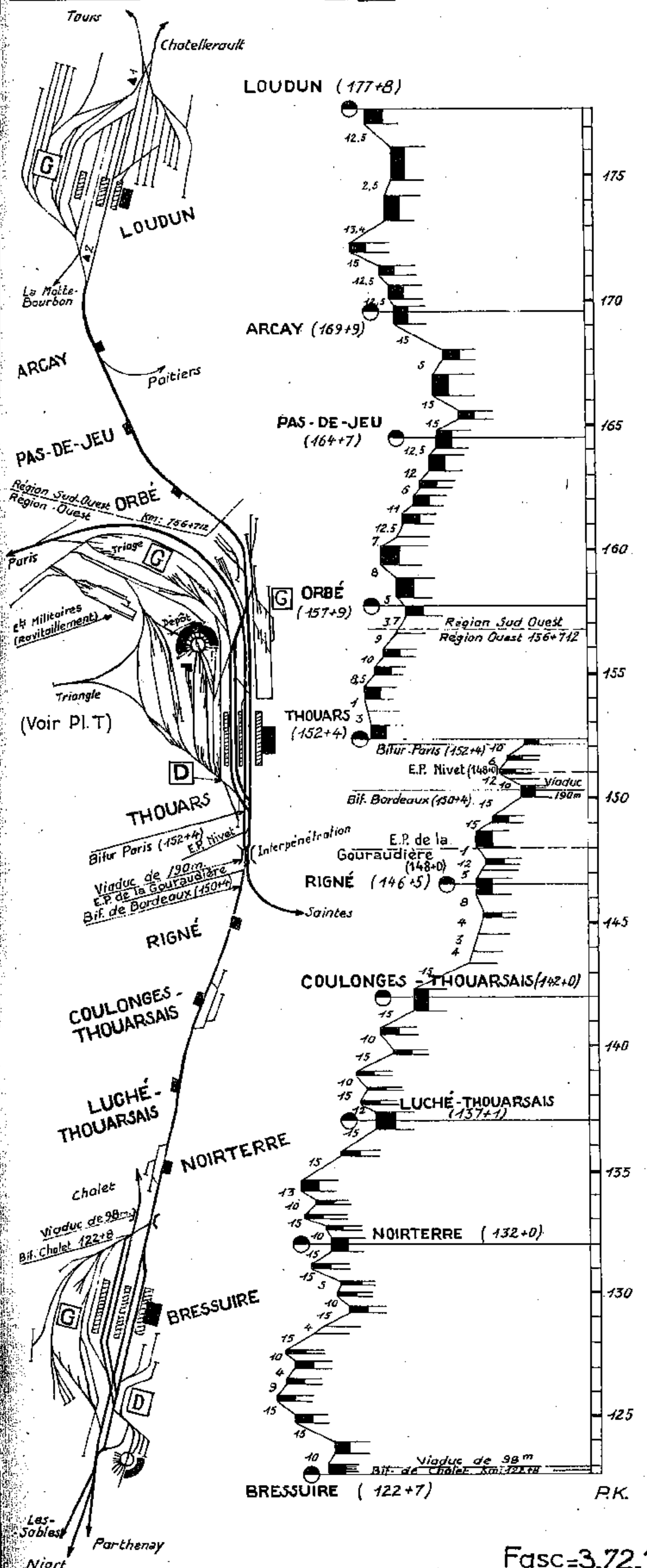


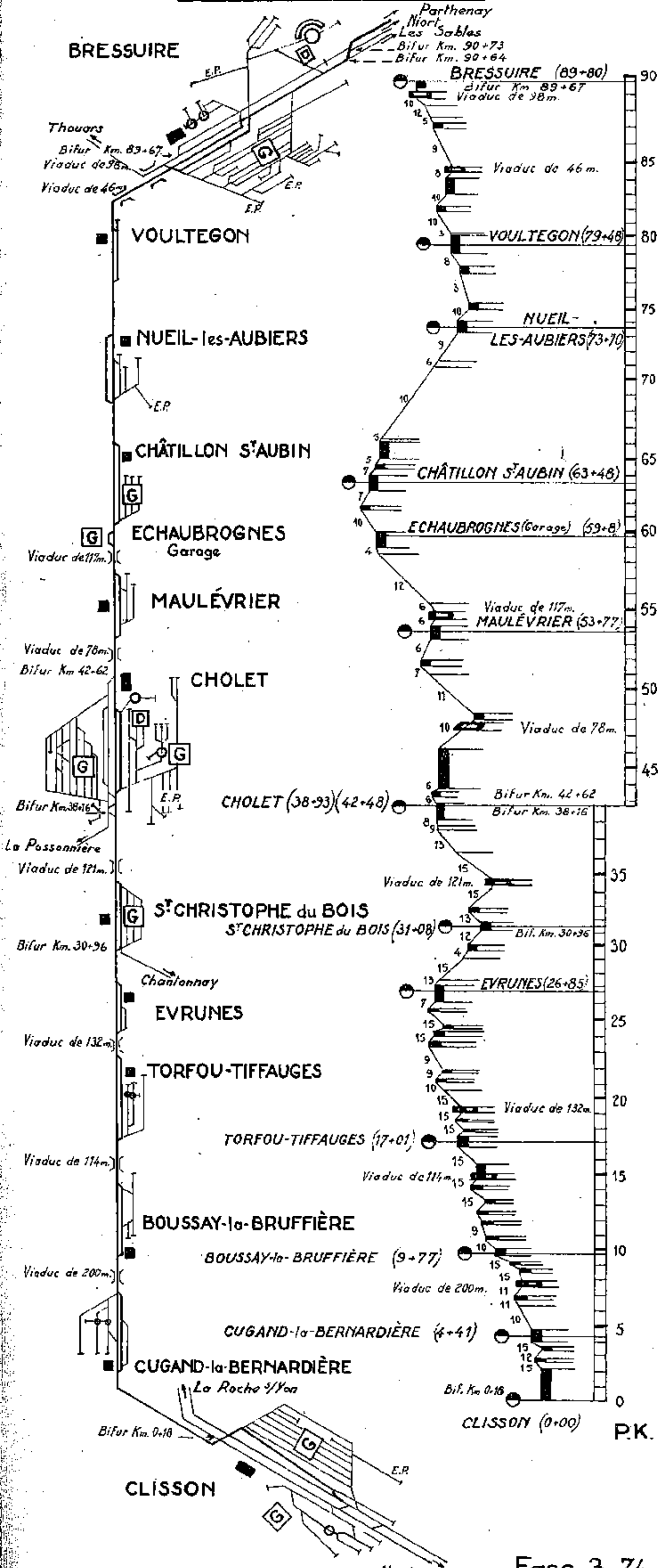
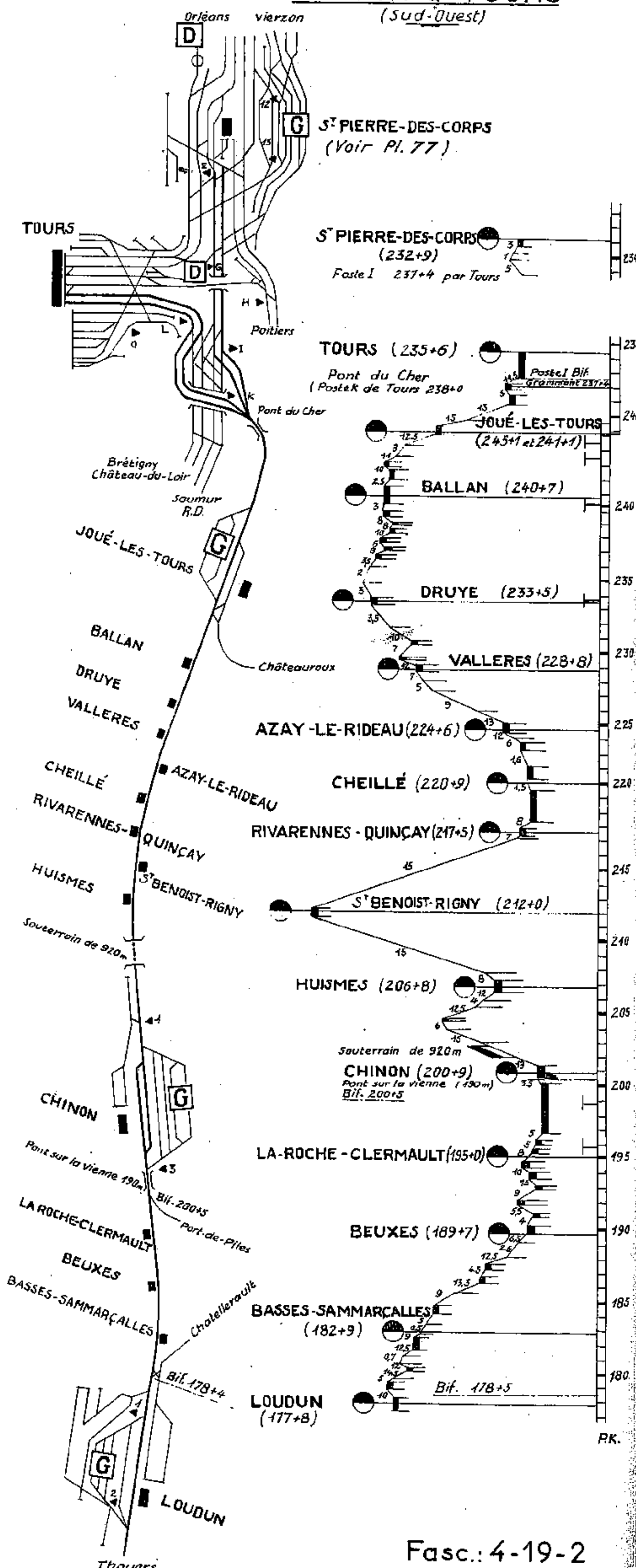
Pl. n°100² LES SABLES-D'OLONNE à THOUARS

Section de Chantonnay à Bressuire



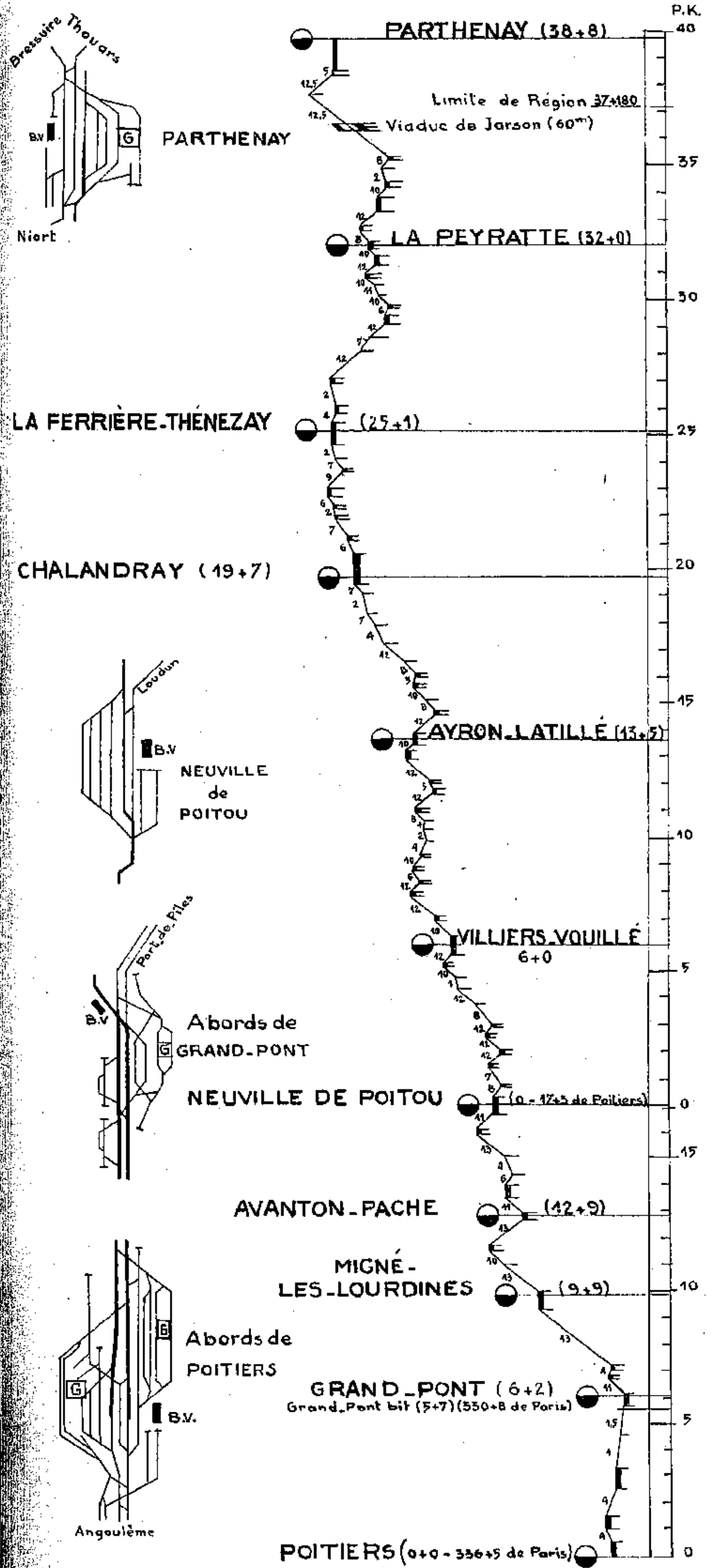
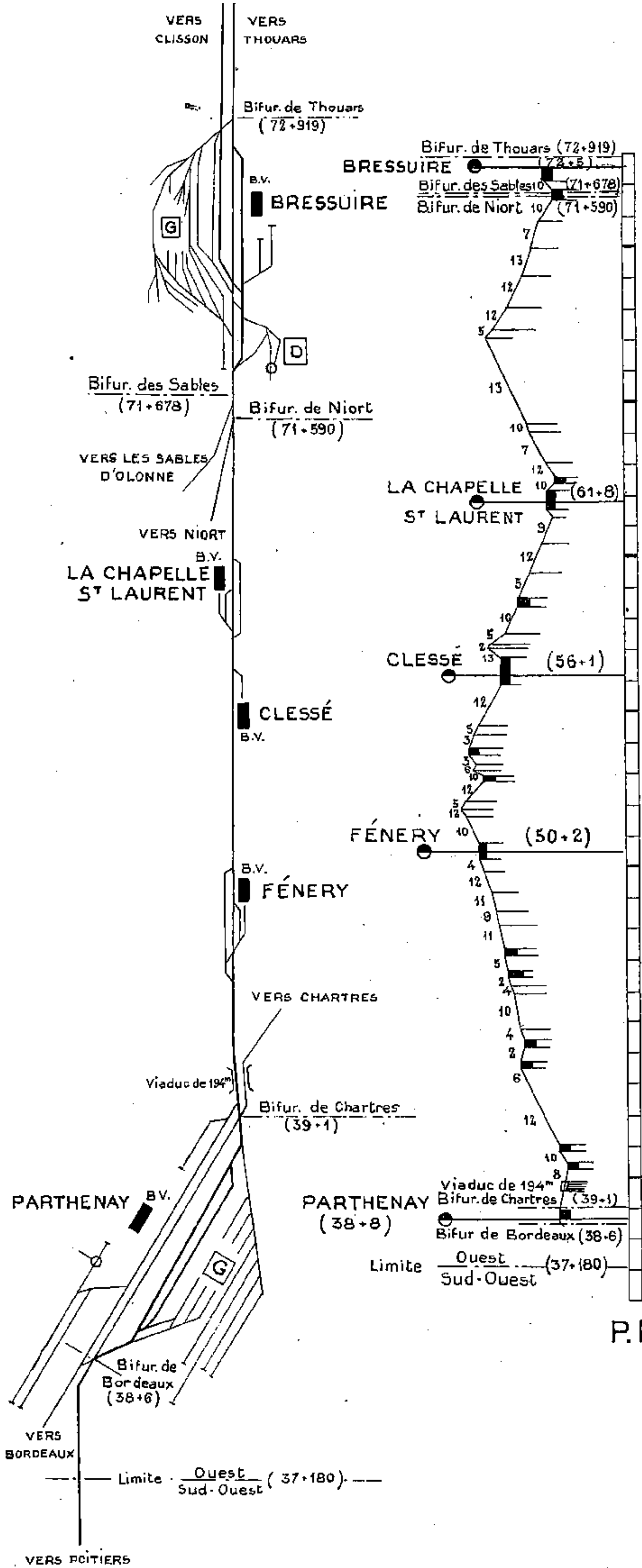
PL. n°100³ LES SABLES-D'OLONNE A THOUARS ET LOUDUN (Section de Bressuire à Loudun)






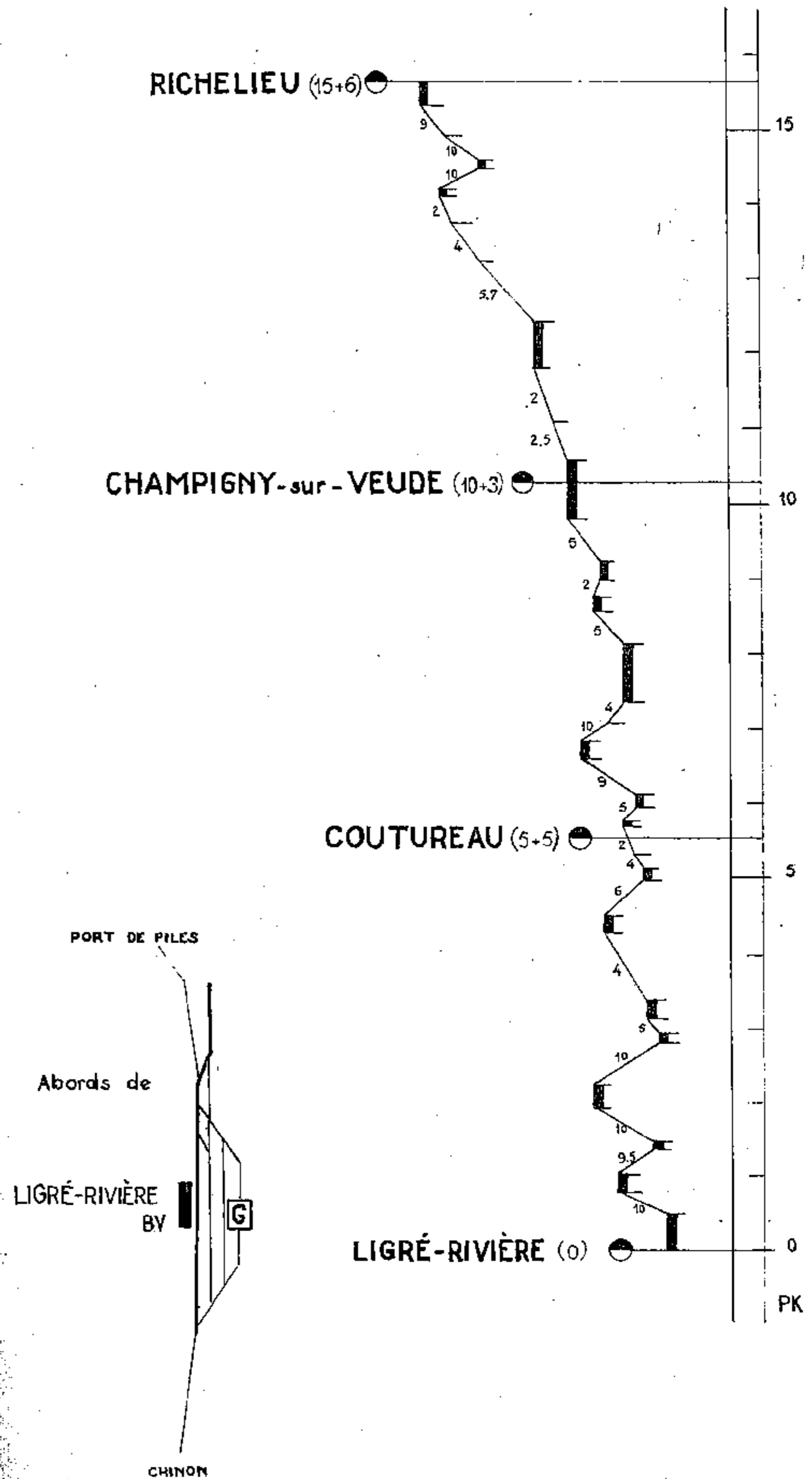
Pl. n°101² CLISSON à POITIERS
Section de Bressuire à Parthenay

Pl. n°101³ Section CLISSON à POITIERS

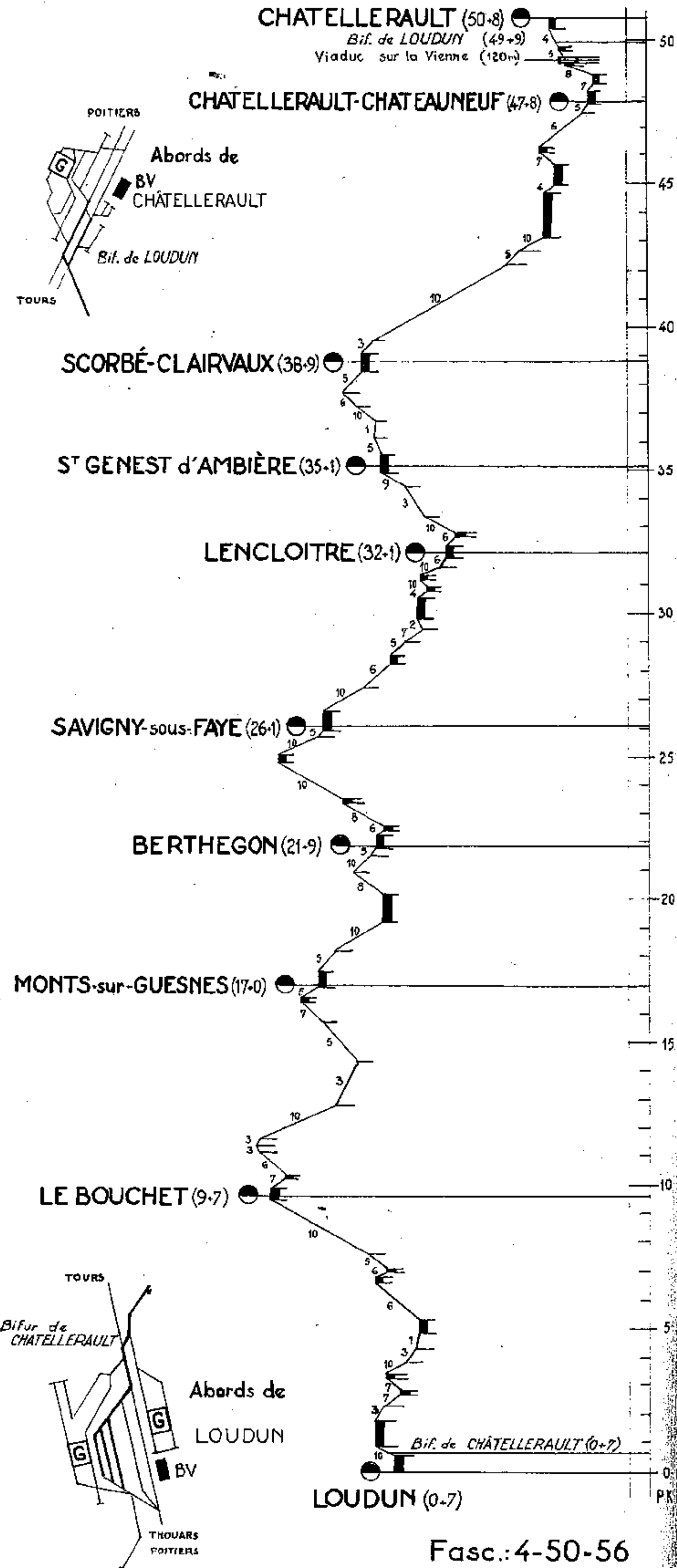




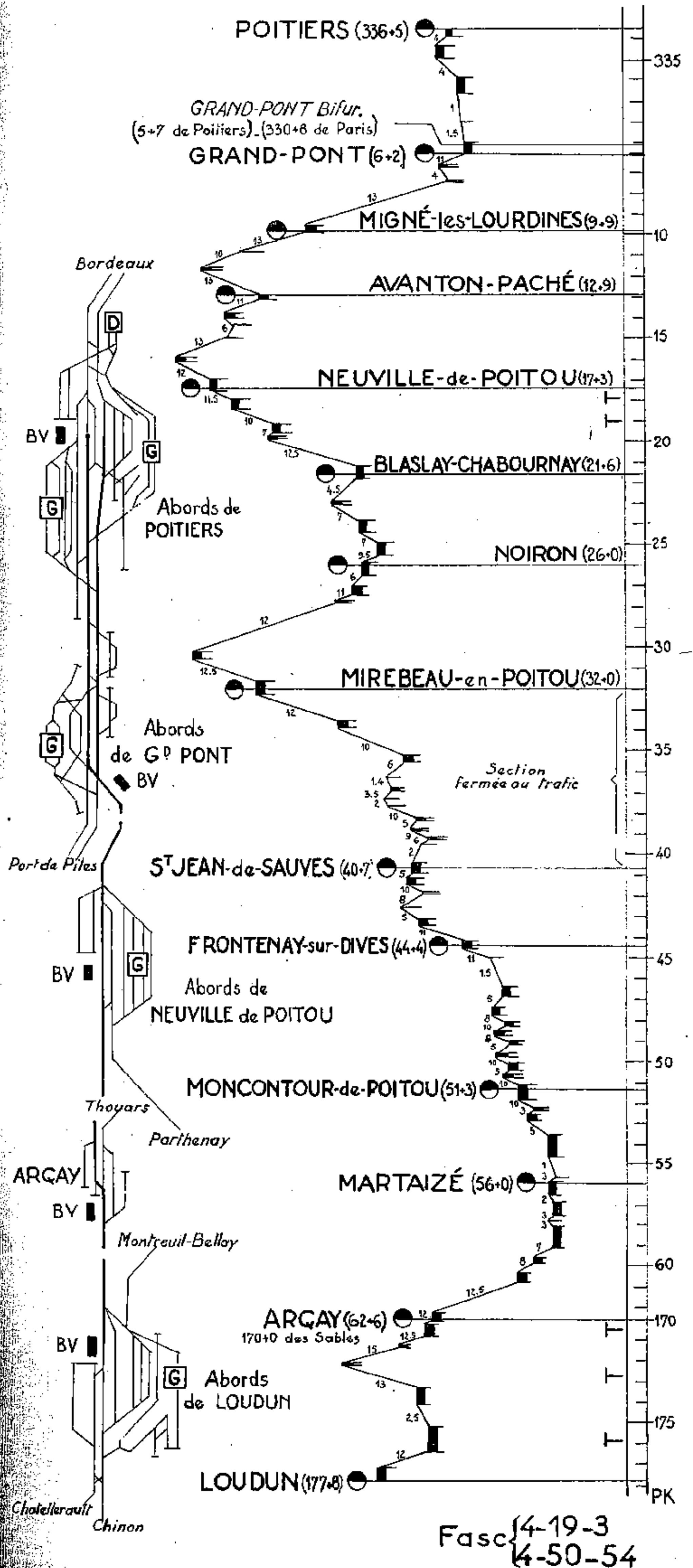
Ligne exploitée par les Chemins de Fer Economiques



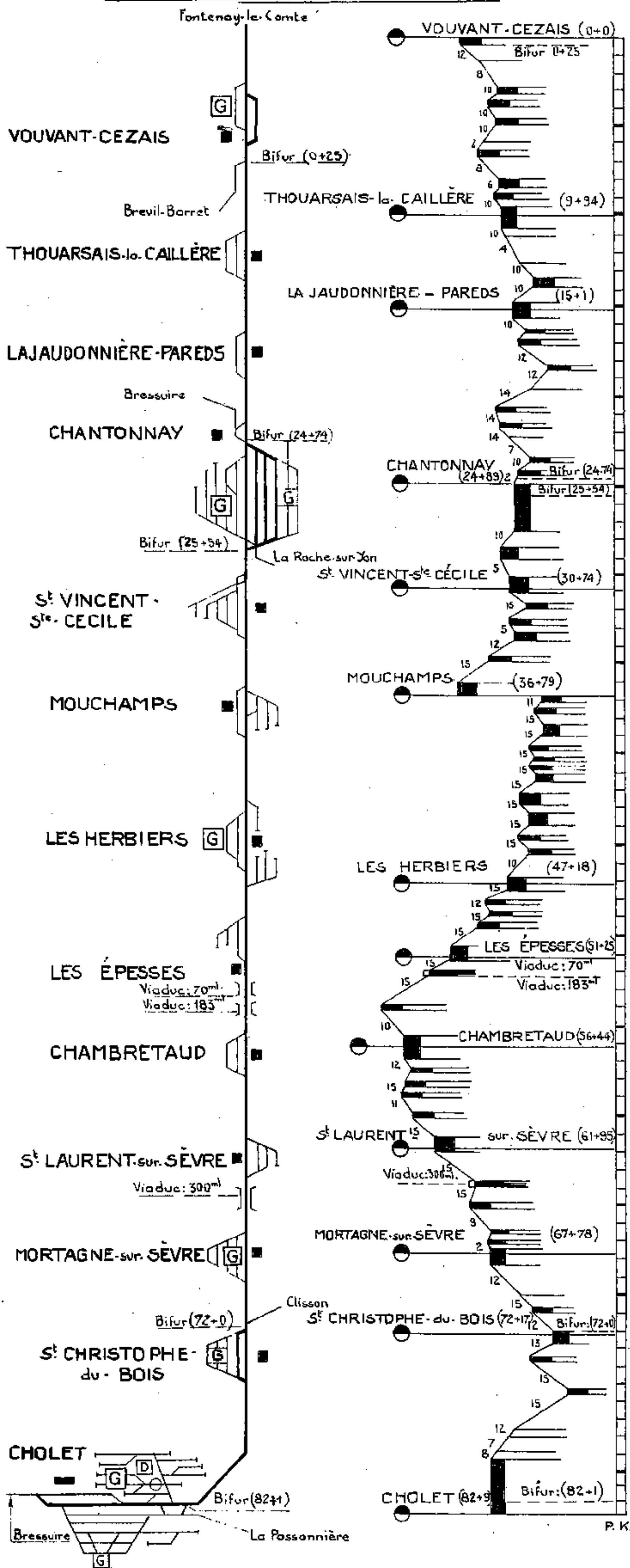
Pl.n°104 Ligne de
LOUDUN à CHATELLERAULT



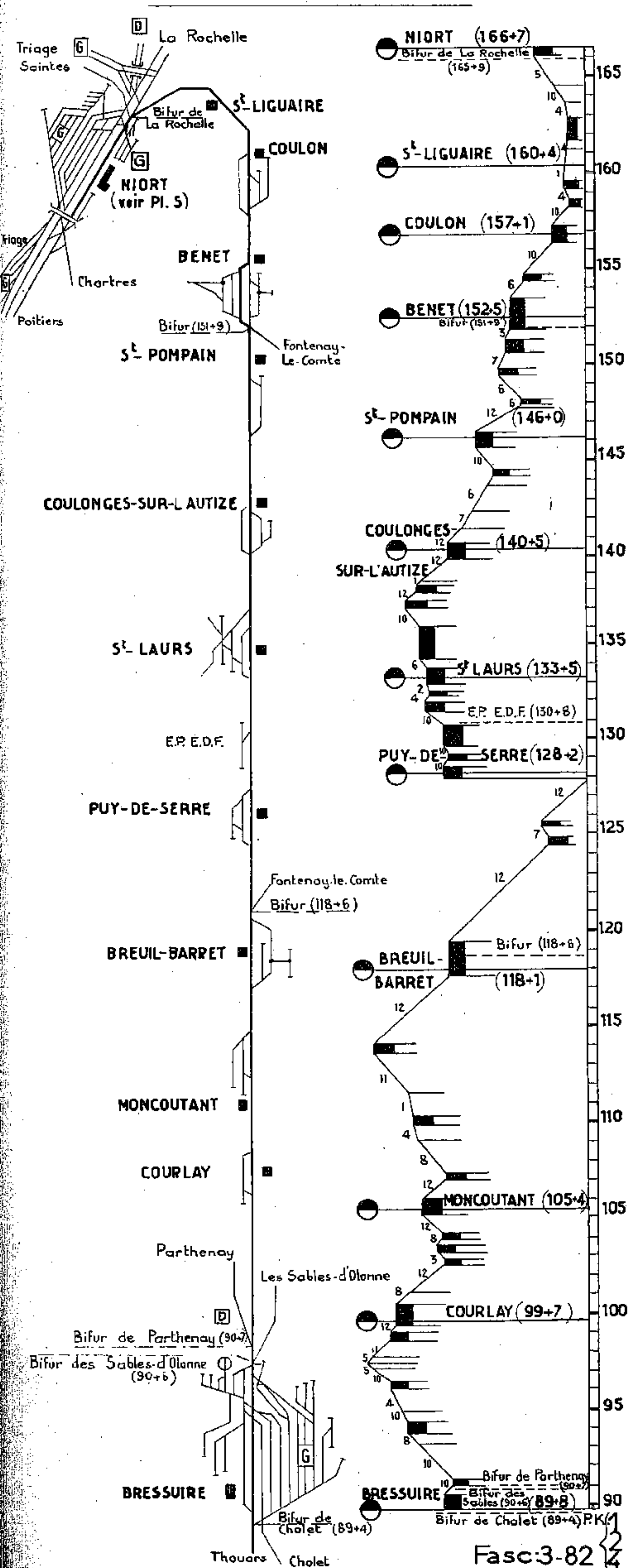
Pl.n°105 Ligne de
LOUDUN à POITIERS



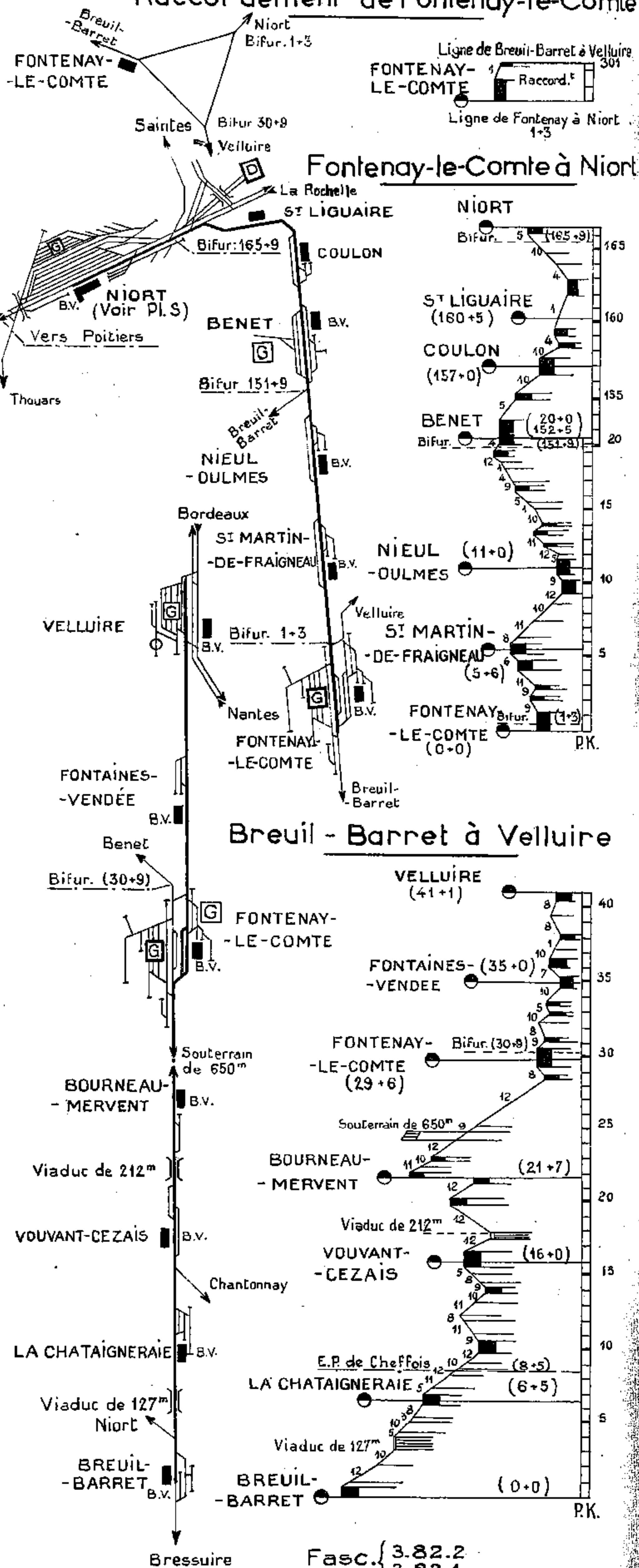
Pl. n°106 VOUVANT-CÉZAIS A CHANTONNAY ET CHOLET



Pl. n°107 LIGNE de BRESSUIRE à NIORT

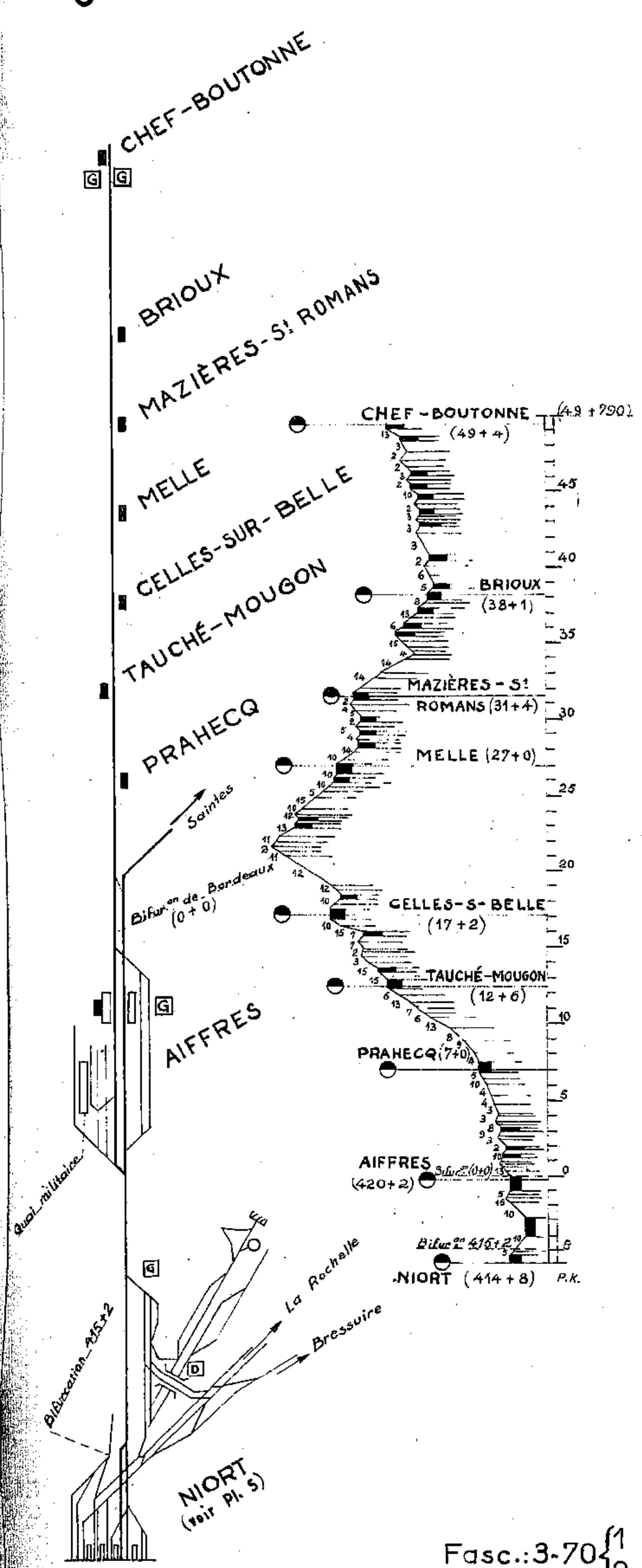


Raccordement de Fontenay-le-Comte



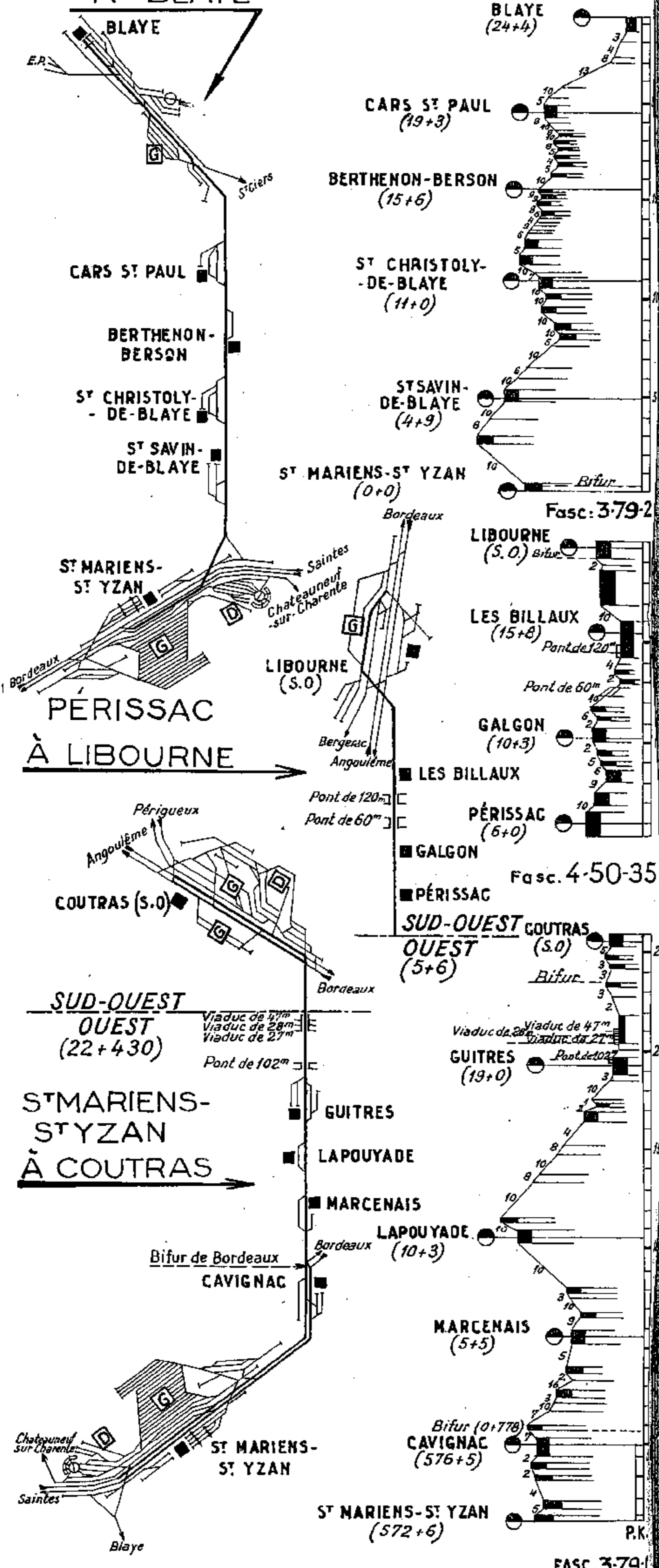
Fasc. { 3.82.2
3.82.1

Ligne de Niort à Chef-Boutonne

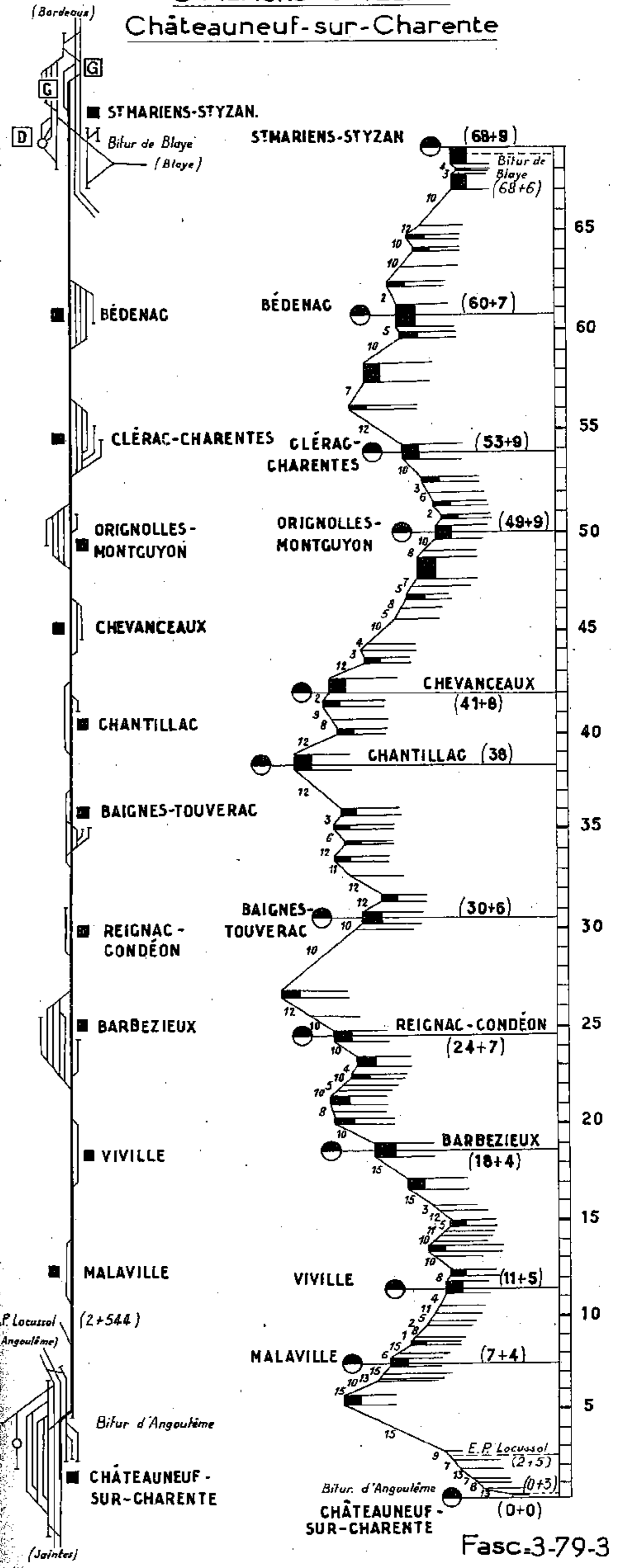


Fasc.: 3-70 { 1
2

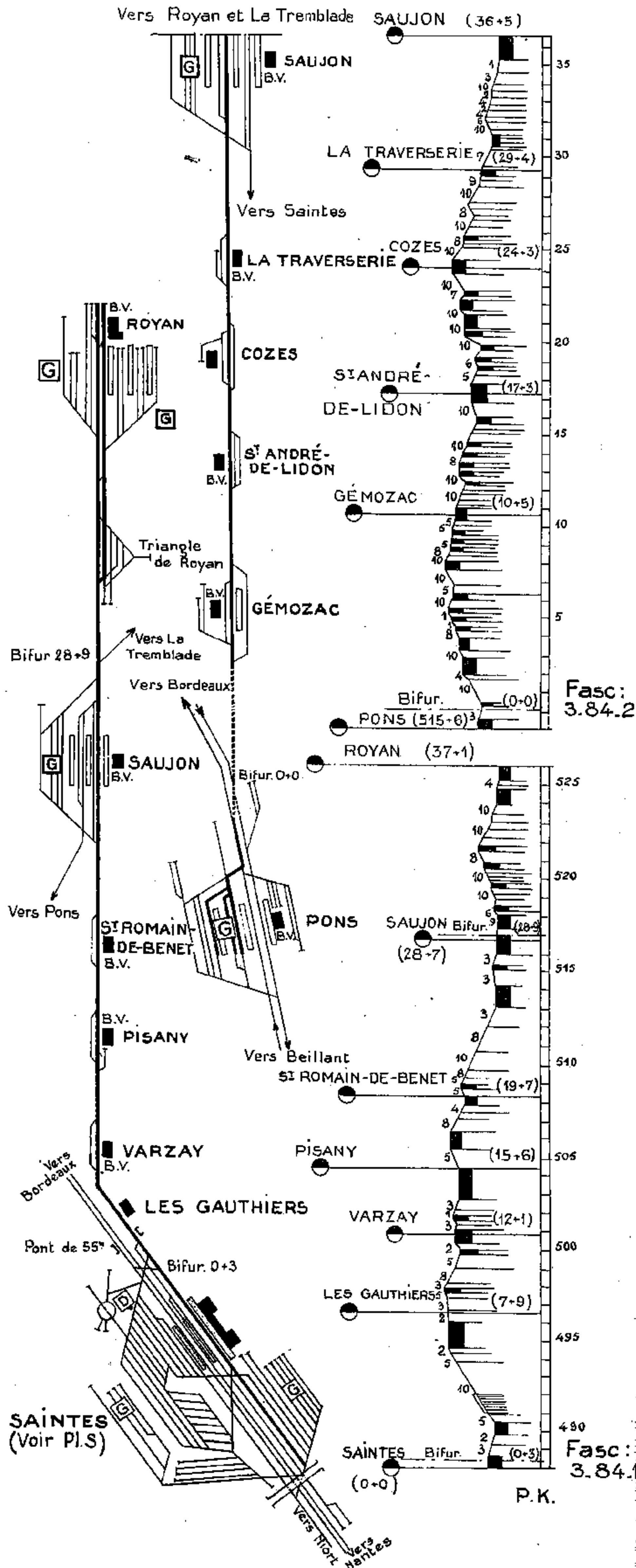
ST MARIENS-ST YZAN À BLAYE



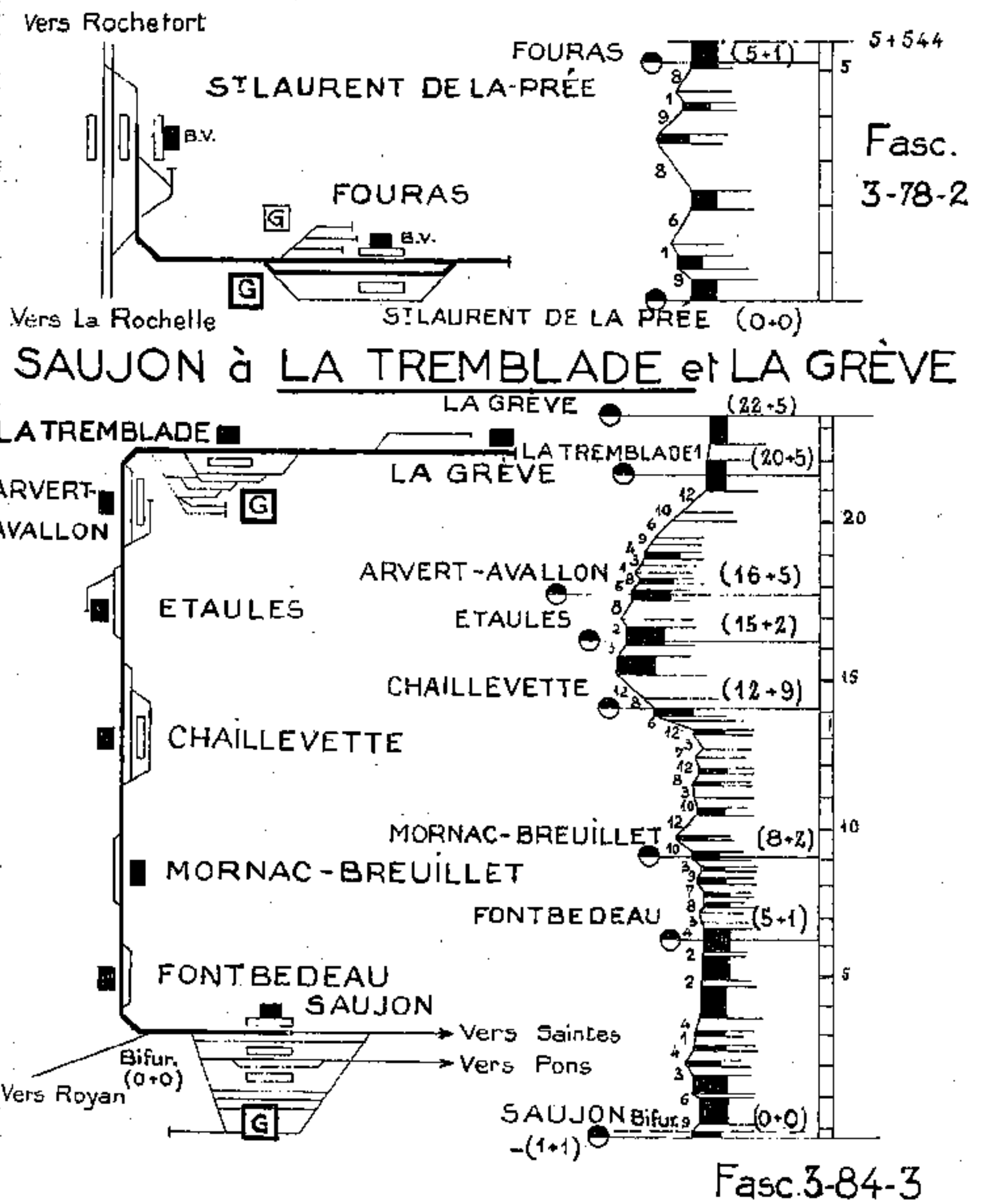
ST Mariens - ST Yzan à Châteauneuf-sur-Charente



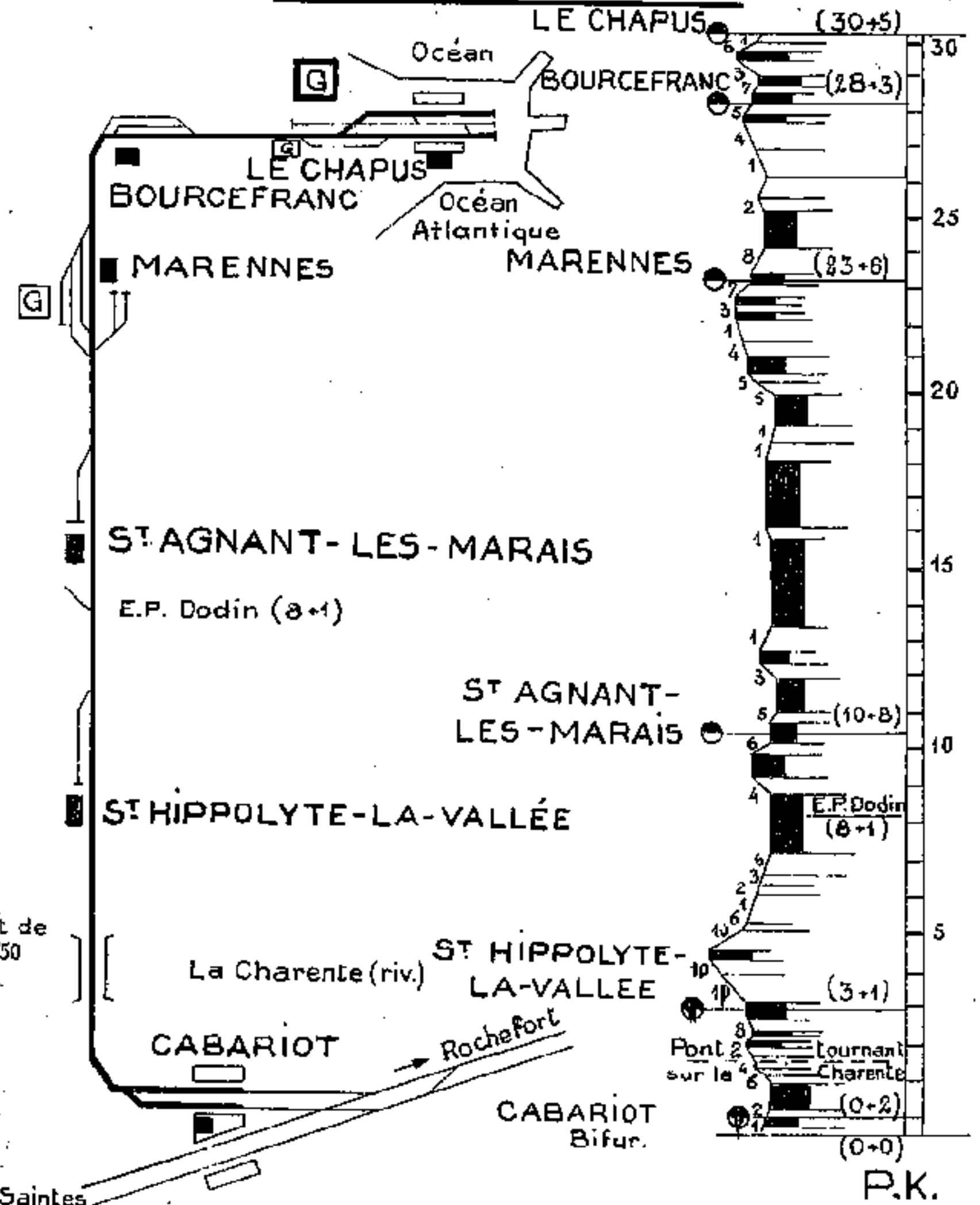
Pl. n°112. LIGNES DE SAINTES à ROYAN
et DE PONS à SAUJON

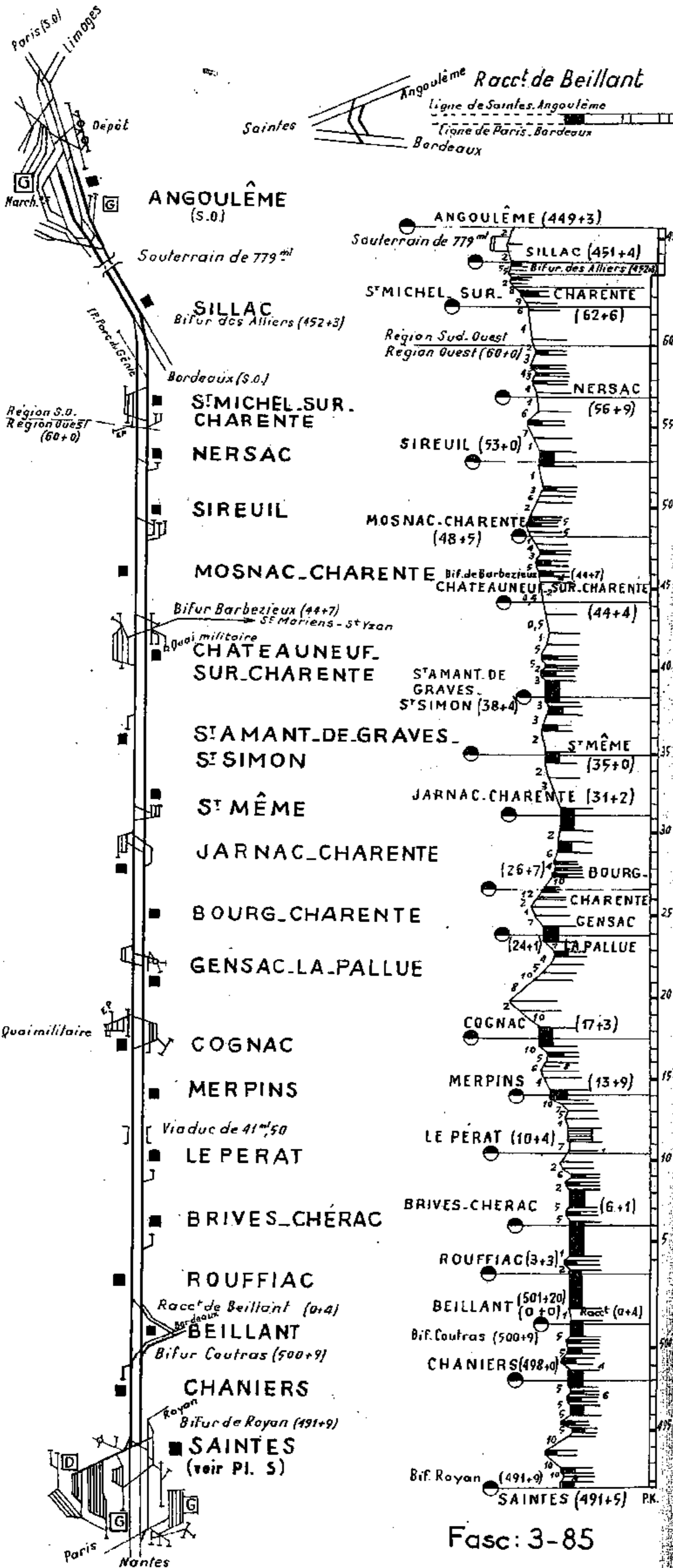


Pl. n°113
ST LAURENT-DE-LA-PRÉE à FOURAS



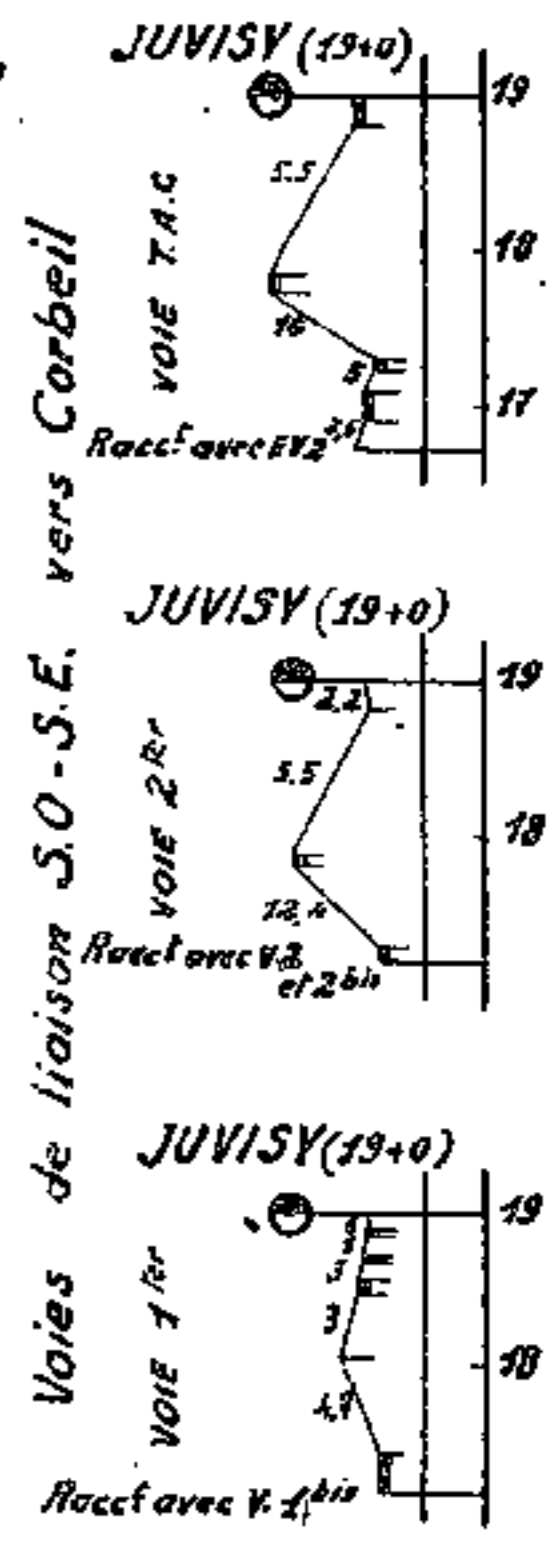
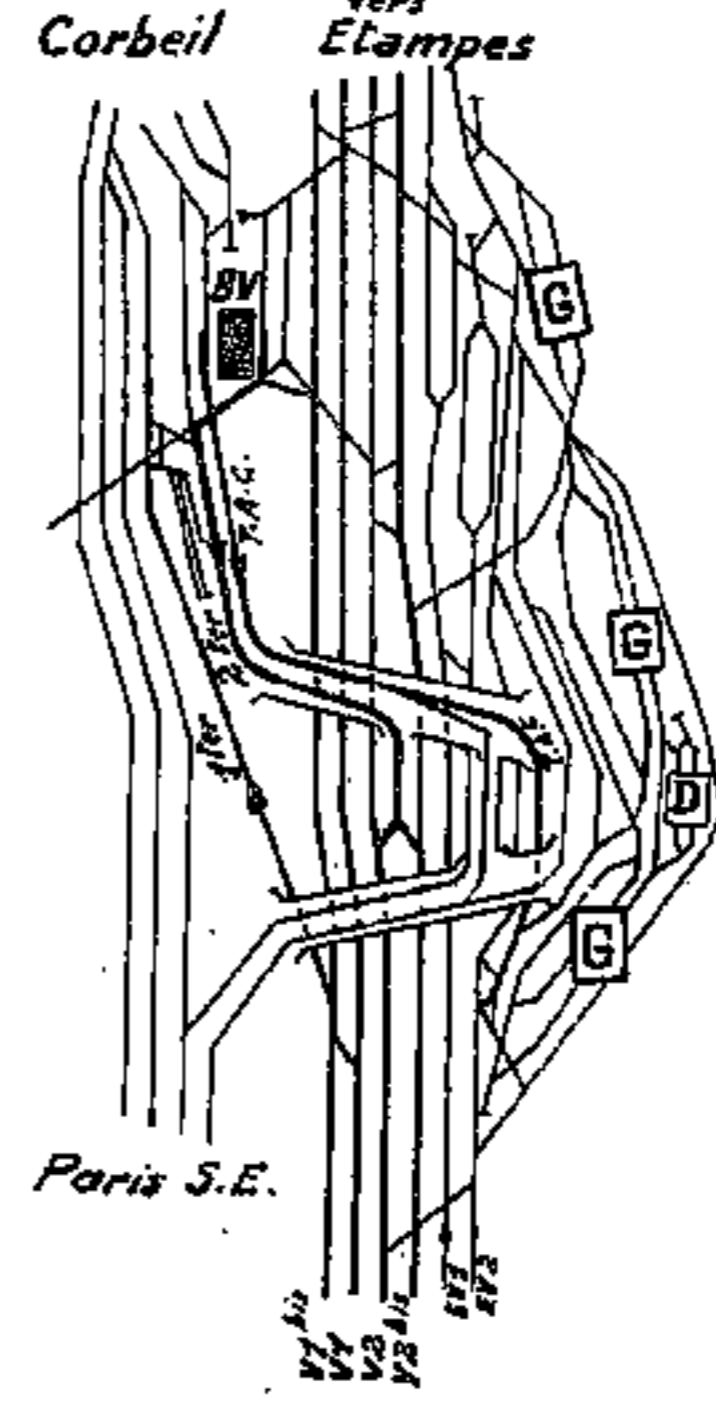
CABARIOT au CHAPUS



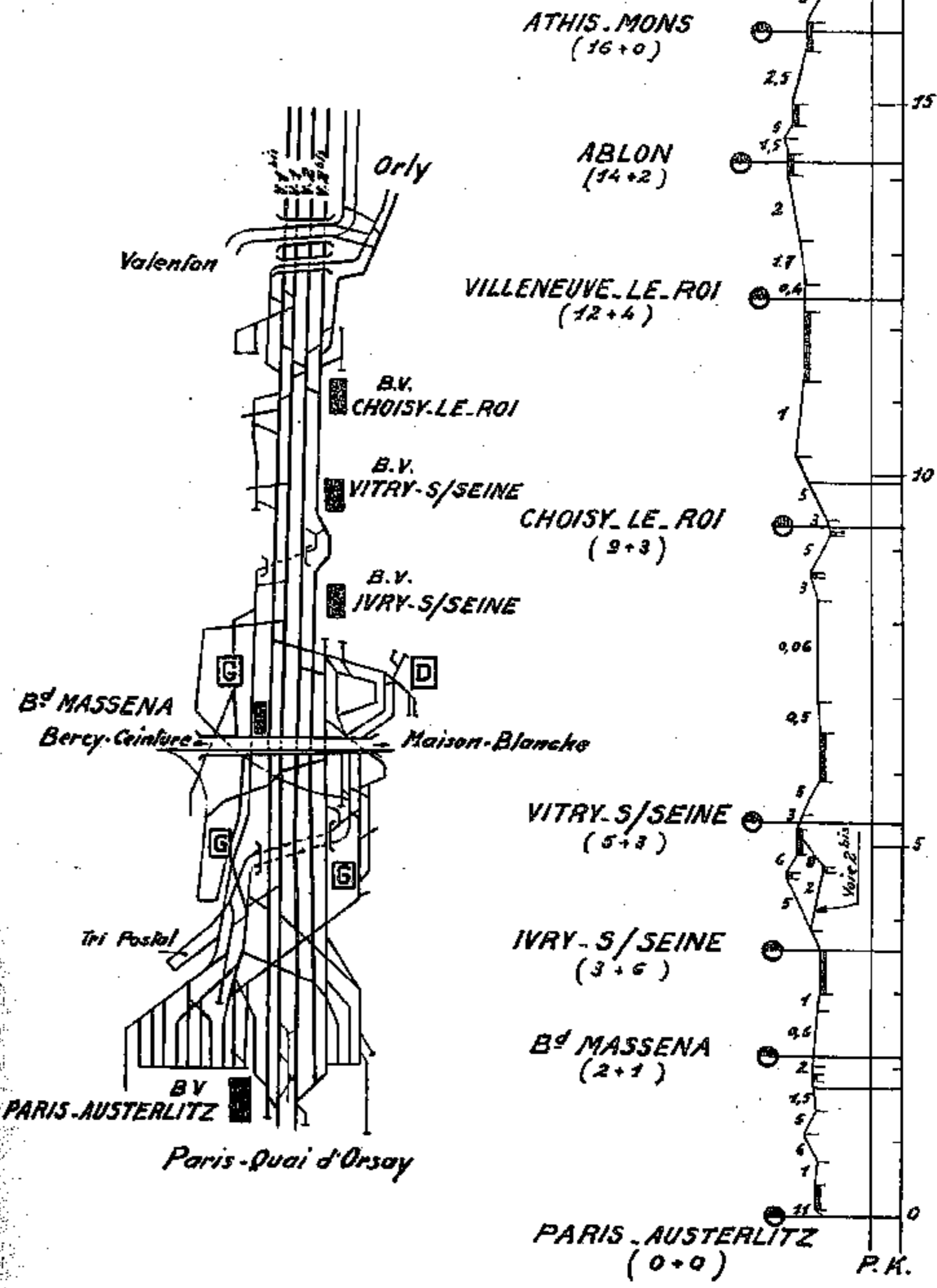


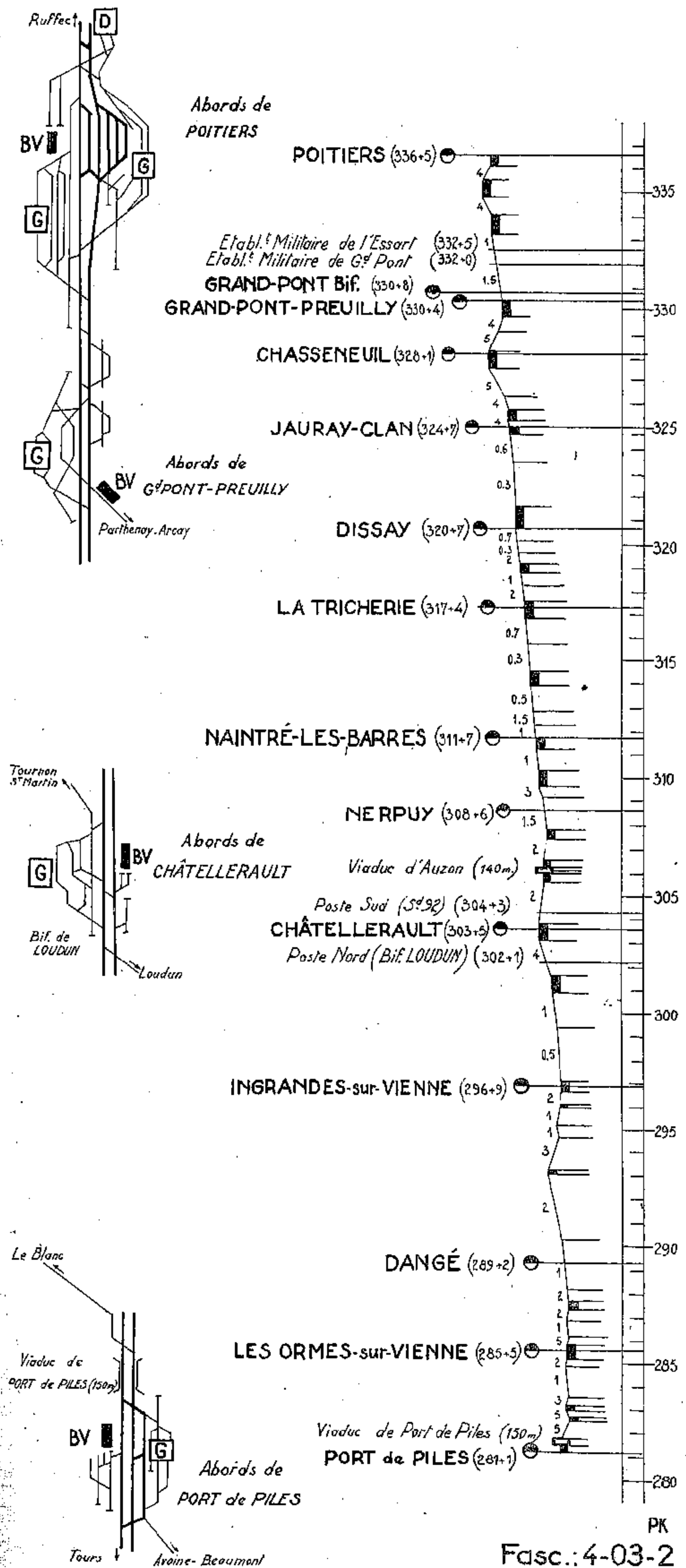
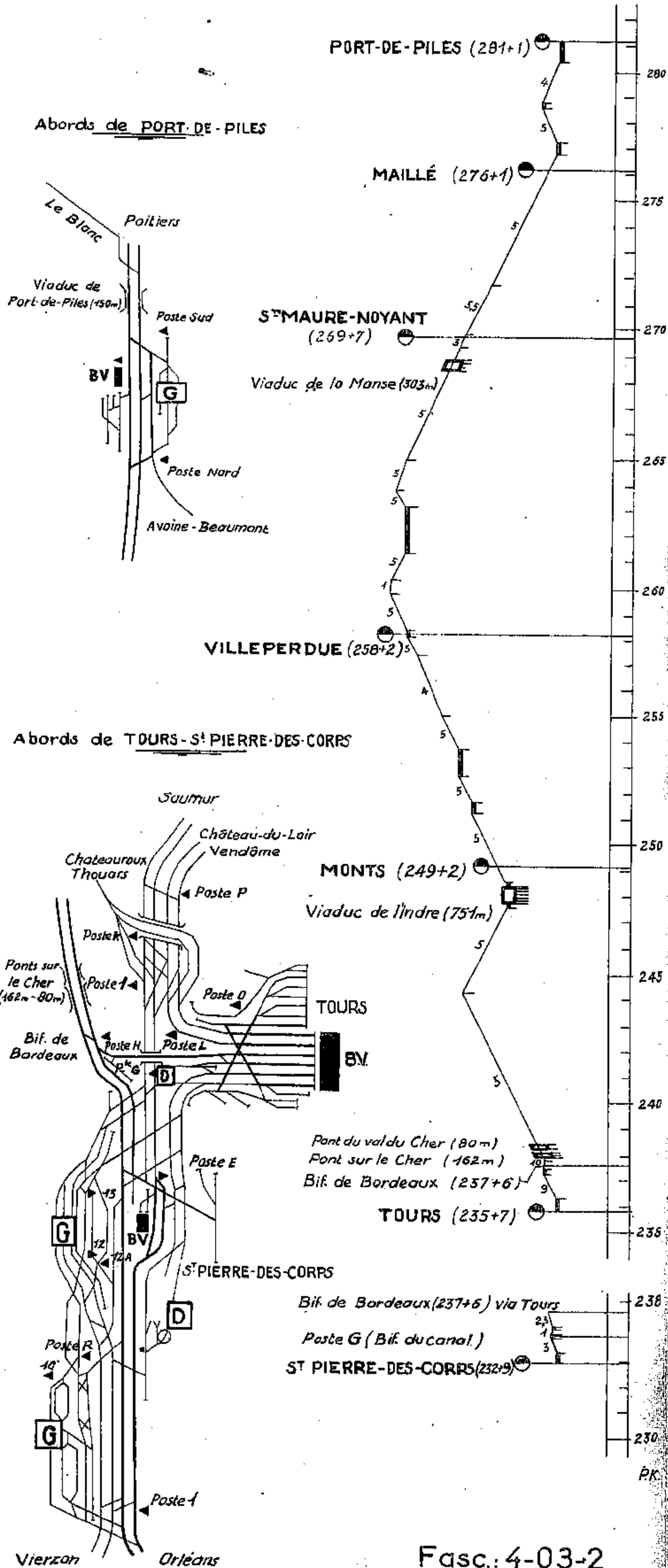
Section Paris Juvisy

Abords de Juvisy



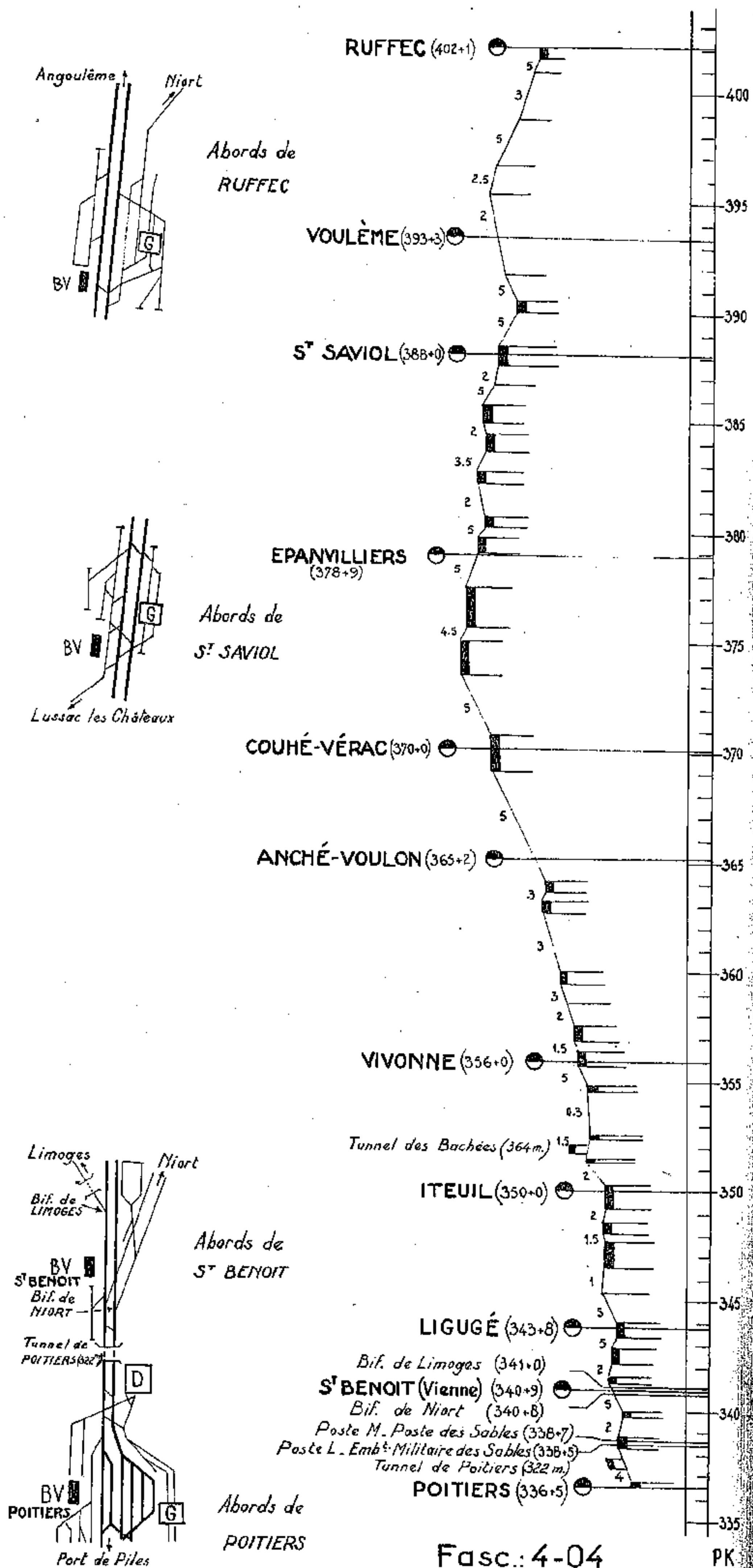
Abords de Paris-Austerlitz





Ligne de POITIERS à ANGOULÊME

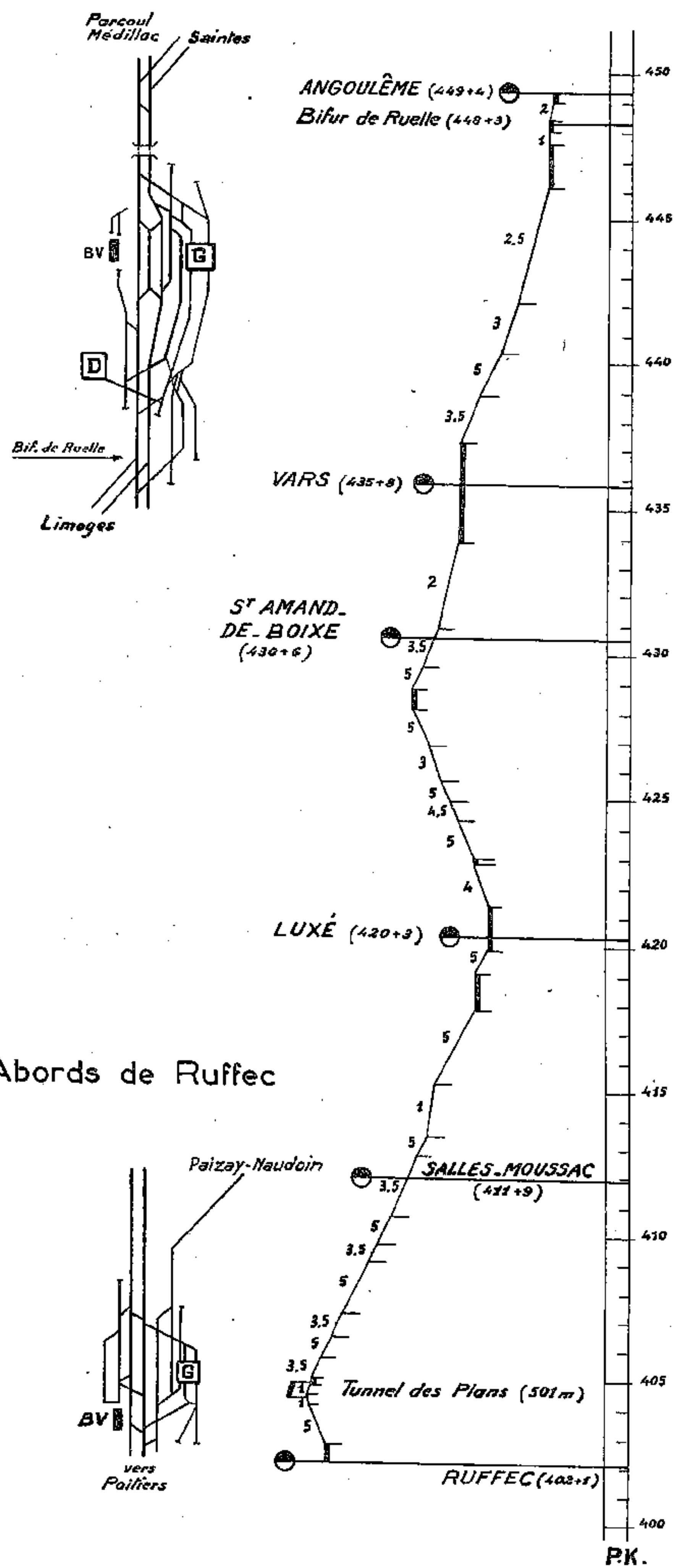
Section de Poitiers à Ruffec



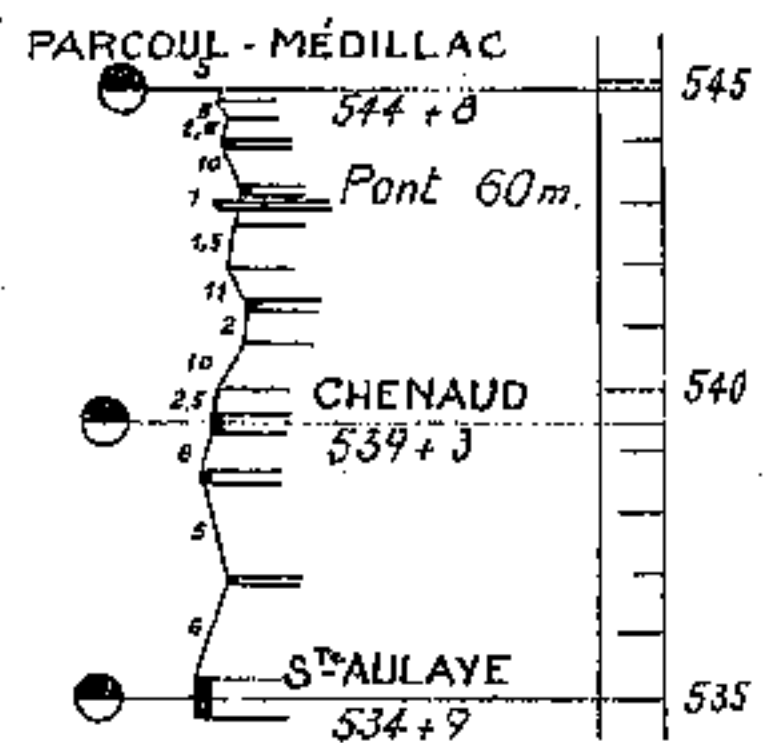
— POITIERS A ANGOULÊME —

Section de Ruffec à Angoulême

Abords d'Angoulême

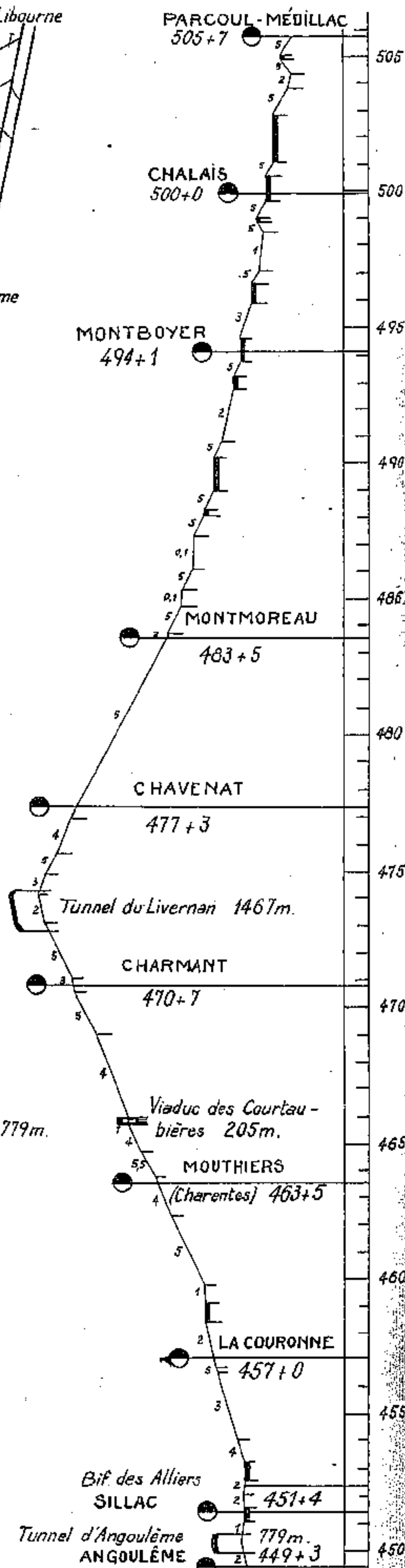
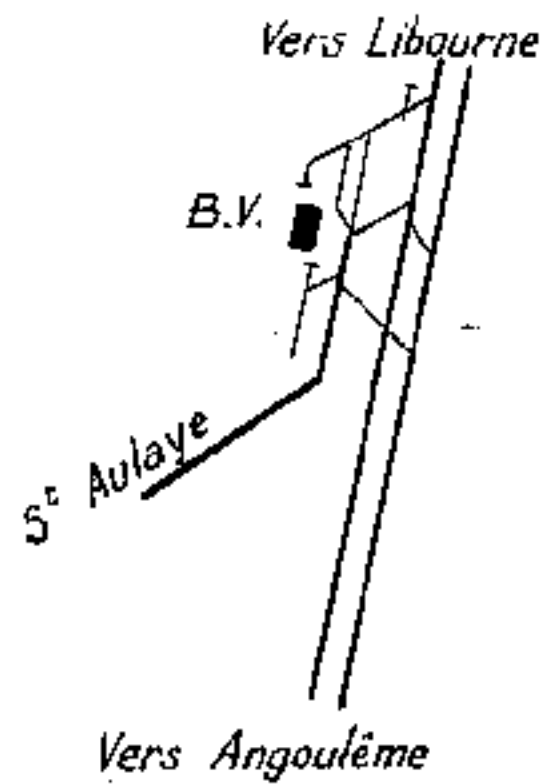


Ligne de S^tAulaye à Parcoull-Médillac

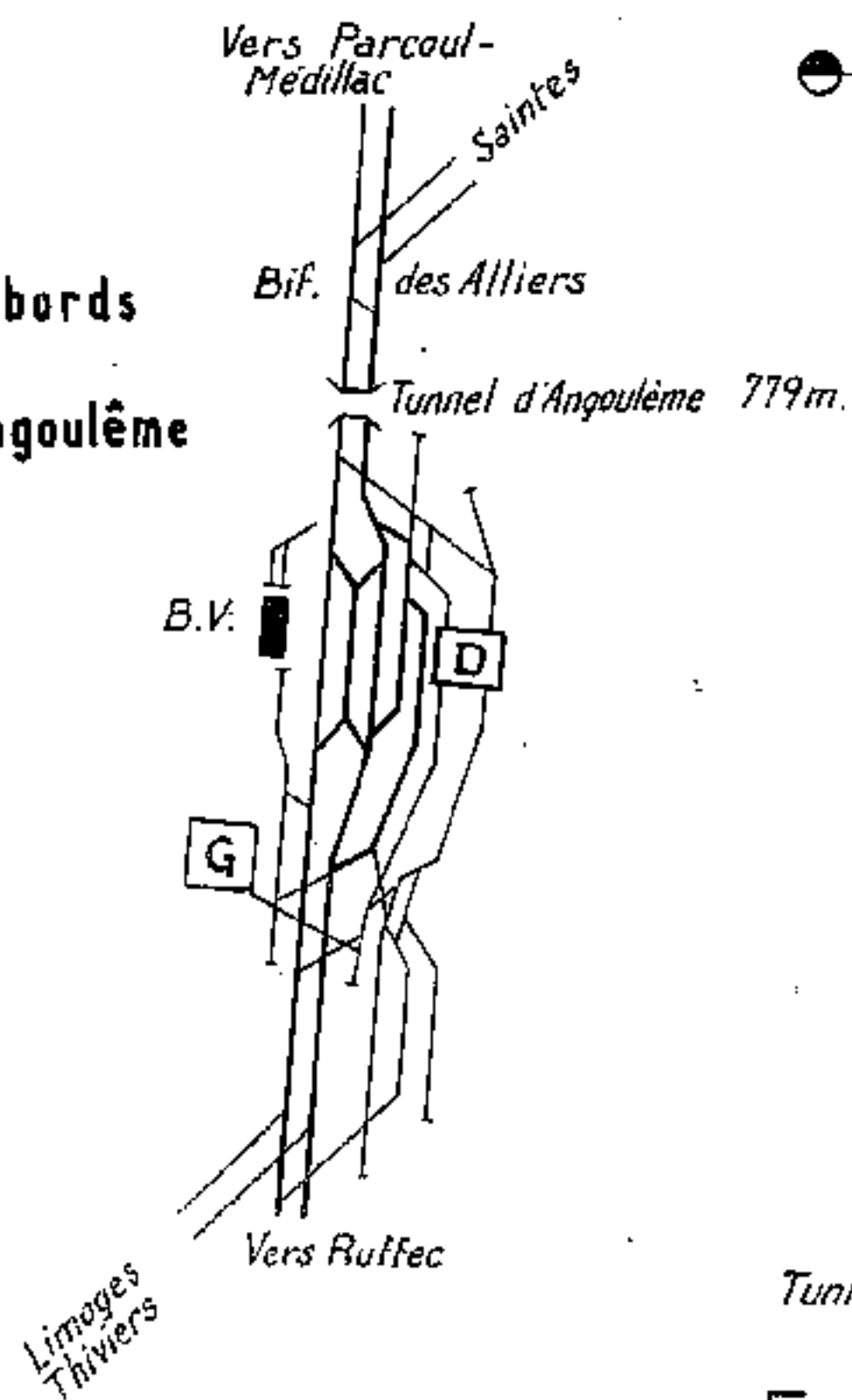


Ligne d'Angoulême à Bordeaux Section d'Angoulême à Parcoull-Médillac

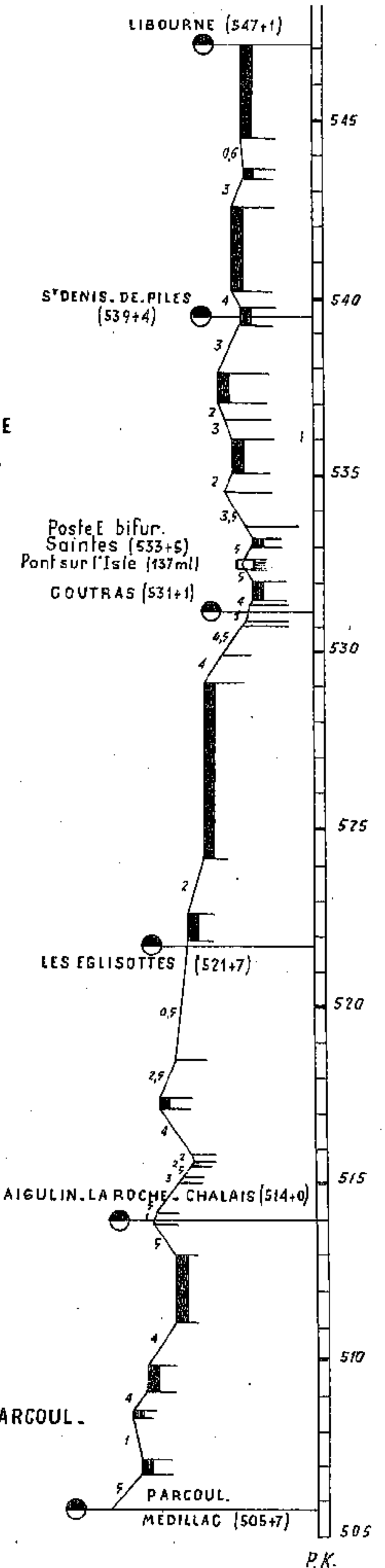
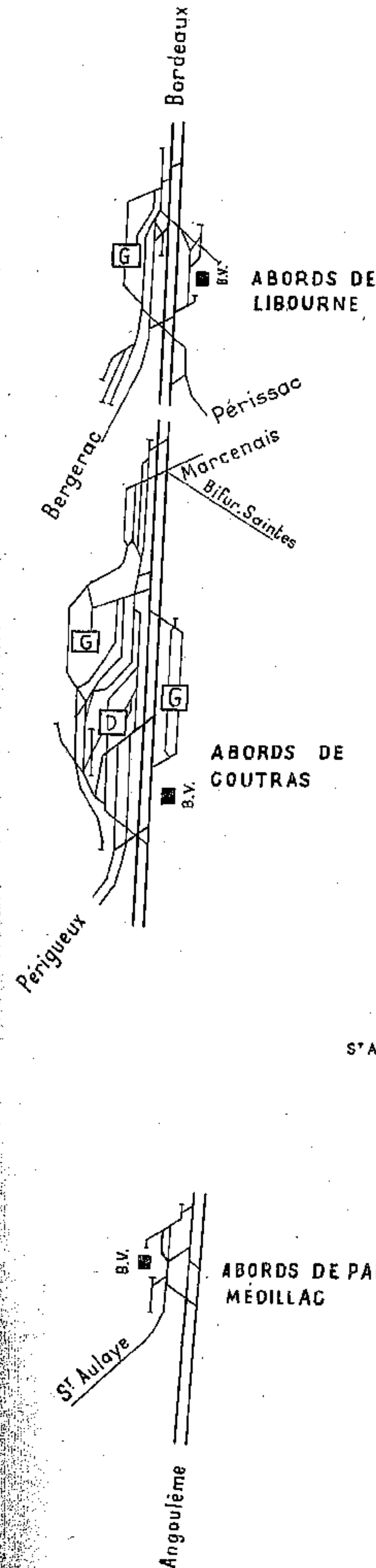
Abords de Parcoull-Médillac



Abords d'Angoulême



Section de Parcoull-Médillac à Libourne



Pl.n 116⁷ Angoulême à Bordeaux

Section de Libourne à Bordeaux

